
GOVERNMENT NOTICES • GOEWERMENTSKENNISGEWINGS

DEPARTMENT OF TRANSPORT

NO. 6255

30 May 2025

**THE SOUTH AFRICAN NATIONAL ROADS
AGENCY SOC LIMITED**
Registration No: 1998/009584/30

DECLARATION AMENDMENT OF NATIONAL ROAD R48 SECTION 4

AMENDMENT OF DECLARATION No. 2670 OF 2022.

By virtue of section 40(1)(b) of the South African National Roads Agency Limited and the National Roads Act 1998 (Act No. 7 of 1998), I hereby amend Declaration No. 2670 of 2022 by substituting paragraph N of the Schedule, being the descriptive declaration of the route from Petrusville up to the R369 Intersection, with the accompanying sheets 1 to 5 of Plan No. P1248/24 and by changing the route's number from National Road R48 Section 2 to National Road R48 Section 4.

The R48 Section 4 starts at the intersection with the street known as Visagie Street, at time of declaration, from there it proceeds along the street known as Commissie Street, at time of declaration, in the town of Petrusville.

(National Road R48 Section 4: Petrusville – R369 Intersection)
MINISTER OF TRANSPORT

DEPARTEMENT VAN VERVOER

NO. 6255

30 Mei 2025

**DIE SUID-AFRIKAANSE NASIONALE
PADAGENTSKAP MSB BEPERK**

Registrasie No: 1998/009584/30

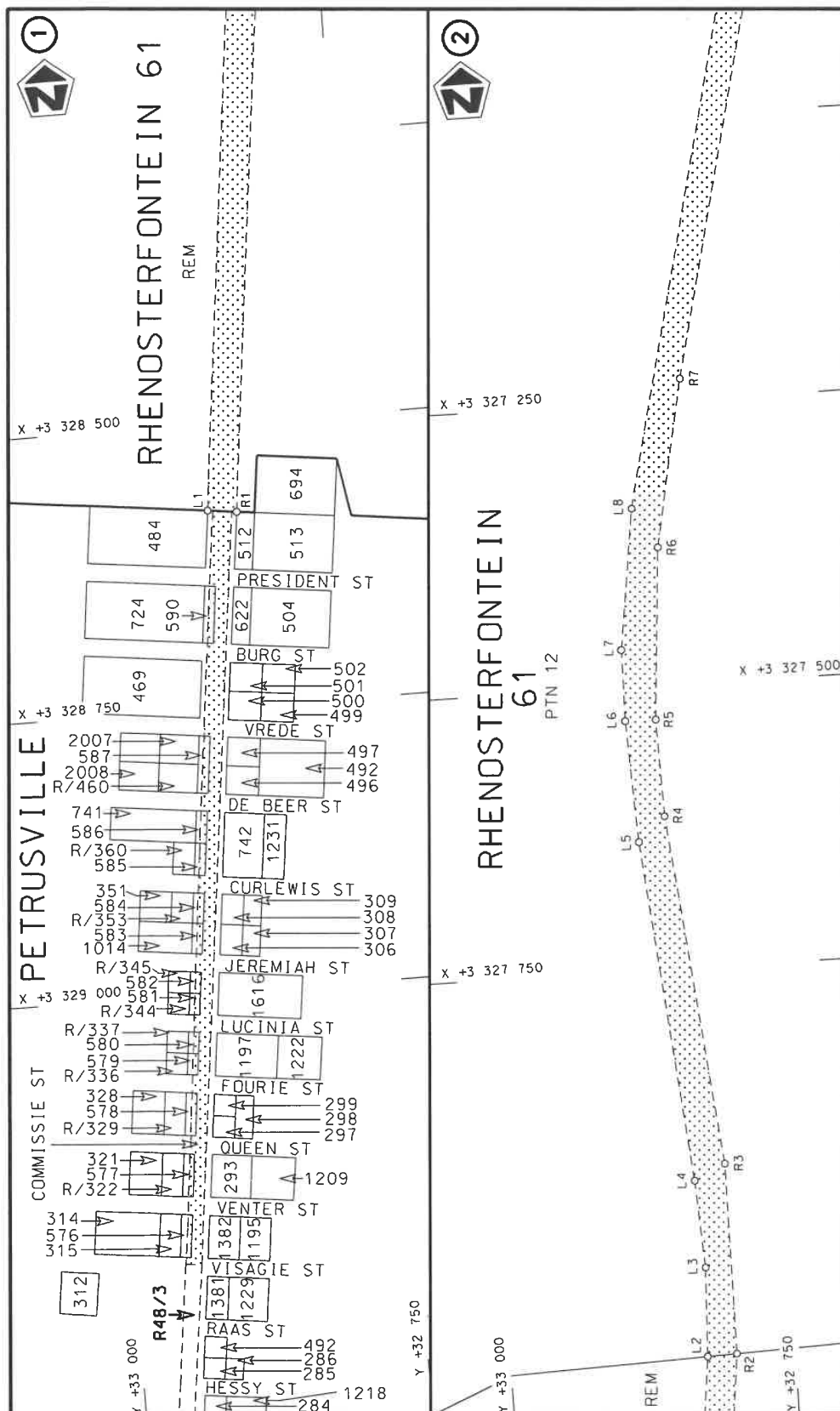
VERKLARING WYSIGING VAN NASIONALE PAD R48 SEKSIE 4


WYSIGING VAN VERKLARING No. 2670 VAN 2022.

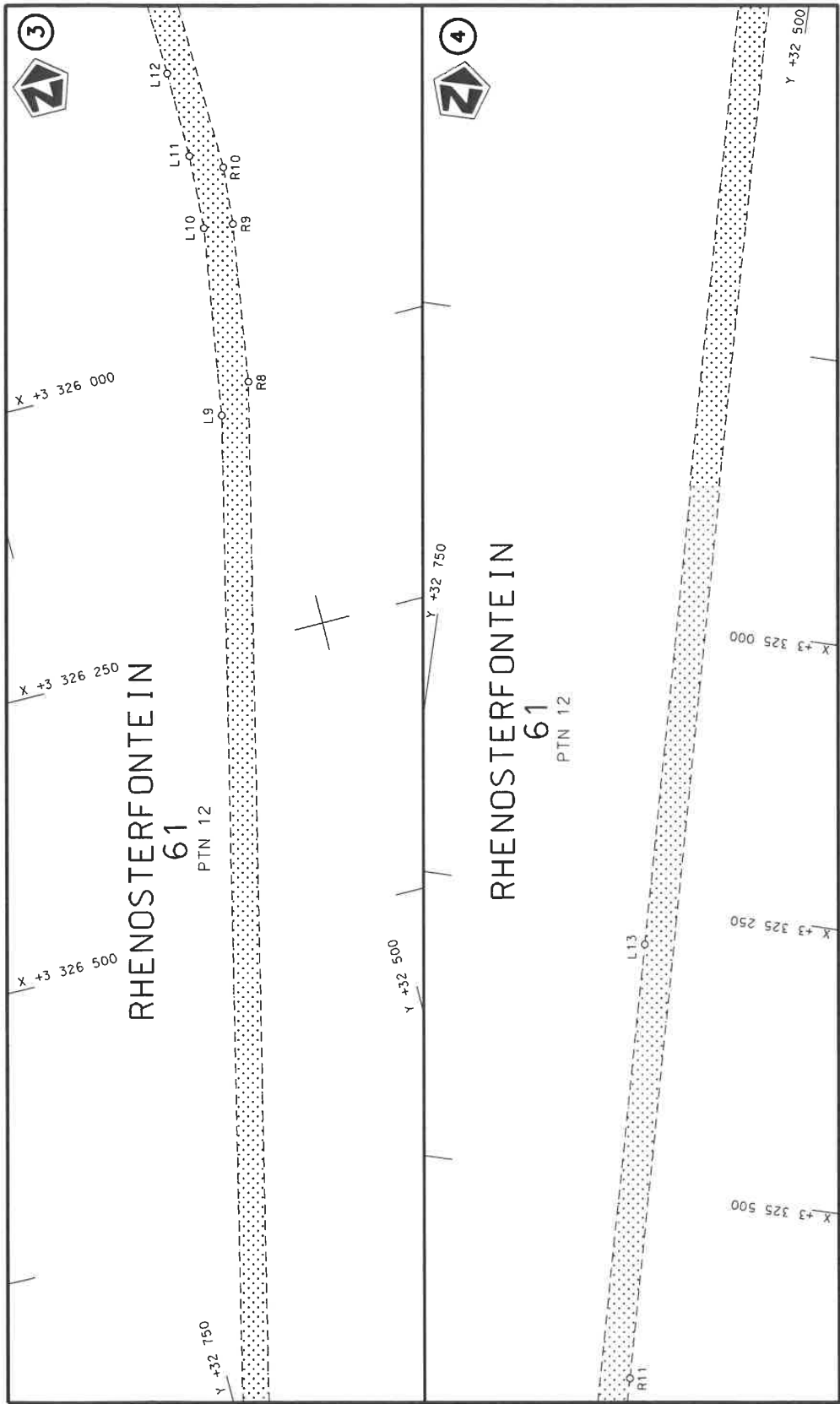
Kragtens Artikel 40(1)(b) van die Suid-Afrikaanse Nasionale Padagentskap Beperk en Nasionale Paaie Wet 1998 (Wet No. 7 van 1998), wysig ek hiermee Verklaring No. 2670 van 2022 deur paragraaf N van die Skedule te vervang, synde die gedeelte van die beskrywende verklaring van die pad vanaf Petrusville tot by die R369 Interseksie, met bygaande velle 1 tot 5 van Plan No. P1248/24 en deur die roete nommer te verander vanaf Nasionale Pad R48 Seksie 2 na Nasionale Pad R48 Seksie 4.


Die R48 Seksie 4 begin by die interseksie met die straat bekend as Visagiestraat, tydens datum van verklaring, daarvandaan volg dit die straat bekend as Commissiestraat, tydens datum van verklaring in die dorp van Petrusville.

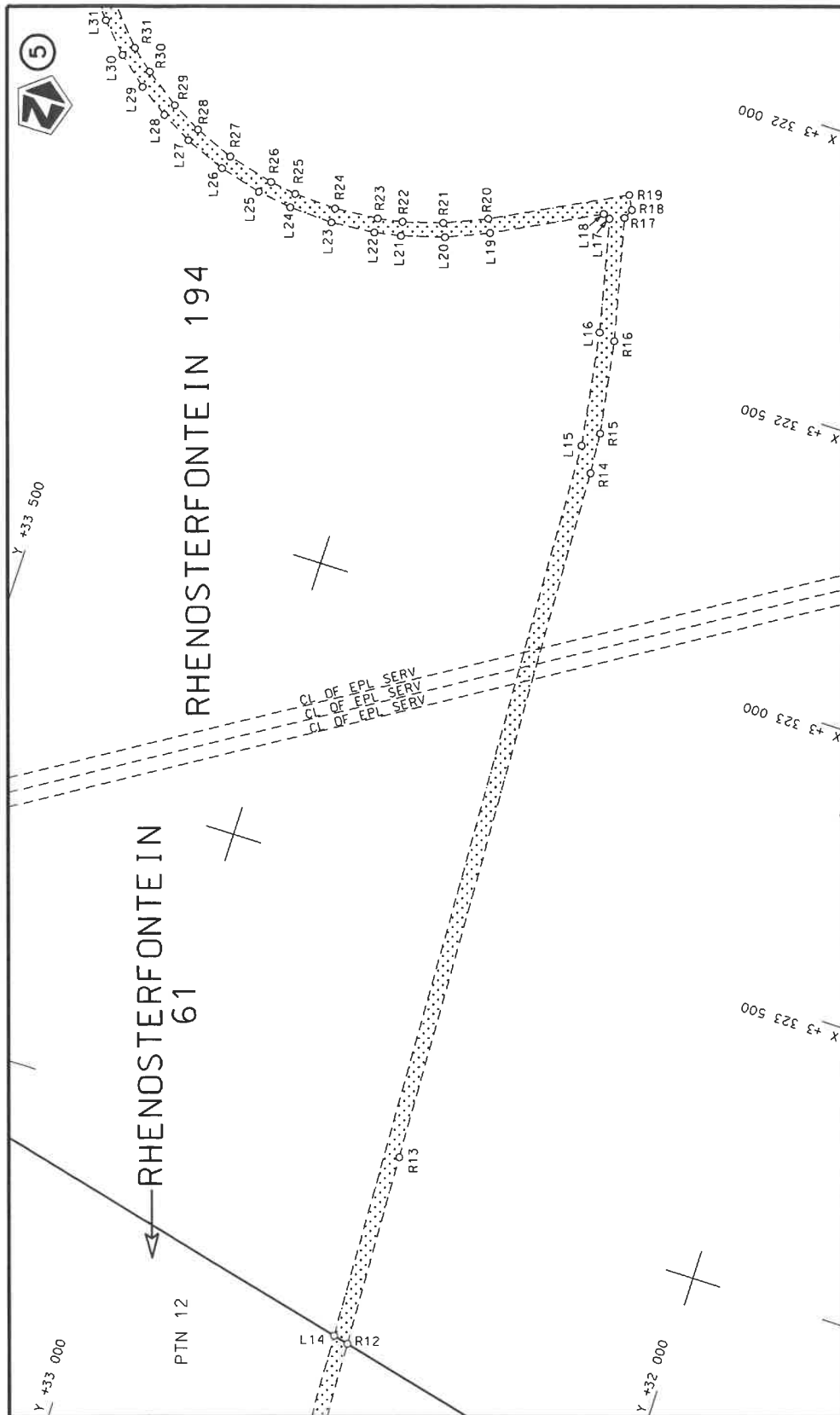
(Nasionale Pad R48 Seksie 4: Petrusville – R369 Interseksie)
MINISTER VAN VERVOER



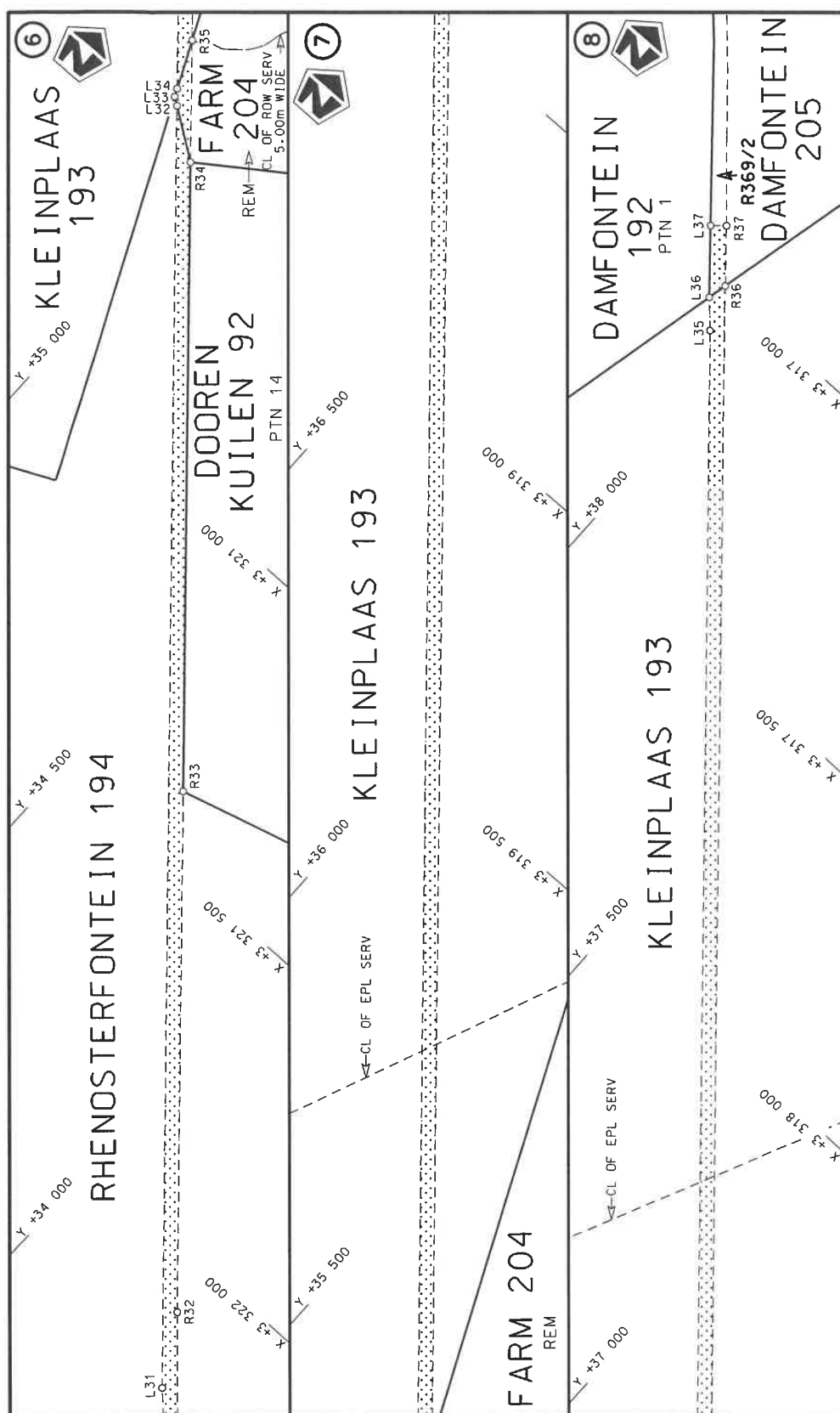
Die Suid Afrikaanse Nasionale Padagentskap MSB Bpk	Die figuur getoon		steldie padreserwe voor van 'n gedeelte represents the road reserve of a portion	Vel	1	van	5
The South African National Roads Agency SOC Ltd	The figure shown			Plan			
			4				
			R48				
			Seksie				
			of National Route				




Die Suid Afrikaanse Nasionale Padagentskap MSB Bpk The South African National Roads Agency SOC Ltd	Die figuur getoon The figure shown		stel die padreserwe voor van 'n gedeelte represents the road reserve of a portion van Nasionale Roete R48 of National Route	Seksie Section	4
			Vel Sheet	2 of	5
			Plan	P1248/24	



Die Suid Afrikaanse Nasionale Padagentskap MSB Bpk The South African National Roads Agency SOC Ltd	Die figuur getoon The figure shown	<div data-bbox="1268 1064 1356 1198" data-label="Image"> </div>
steldie padreserve voor van 'n gedeelte represents the road reserve of a portion van Nasionale Roete R48 of National Route	4 Seksie Section	Plan P1248/24
Vel Sheet 3 of 5		



Die Suid Afrikaanse Nasionale Padagentskap MSB Bpk The South African National Roads Agency SOC Ltd	Die figuur getoon The figure shown		stelt die padreserwe voor van 'n gedeelte represents the road reserve of a portion van Nasionale Roete R48 of National Route	Vel Sheet	4 of	5
				Plan	P1248/24	

This gazette is also available free online at www.gpwnonline.co.za