

NOTICE 135 OF 2015**DEPARTMENT OF ENVIRONMENTAL AFFAIRS****NATIONAL ENVIRONMENTAL MANAGEMENT: PROTECTED AREAS ACT, 2003
(ACT NO. 57 OF 2003)****INTENTION TO DECLARE CERTAIN LAND SITUATED IN THE WESTERN CAPE PROVINCE AS
PART OF THE EXISTING WEST COAST NATIONAL PARK**

I, Bomo Edith Edna Molewa, Minister of Environmental Affairs, hereby give notice of my intention to declare the properties listed in the Schedule hereto as part of the West Coast National Park, under section 20(1)(a)(ii) read with section 33(1)(a) of the National Environmental Management: Protected Areas Act, 2003 (Act No. 57 of 2003).


Members of the public are invited to submit to the Minister, within 60 days after the publication of the notice in the *Gazette*, written representations on or objections to the following addresses:

By post to: The Director-General: Department of Environmental Affairs
Attention: Ms.T Ntloko
Private Bag X447
PRETORIA
0001

By hand at: Environment House, 473 Steve Biko Street, Arcadia, Pretoria
By email: smampe@environment.gov.za

Any inquiries in connection with the notice can be directed to Ms Thumeka Ntloko at 012 399 9531.

Comments received after the closing date may not be considered.



BOMO EDITH EDNA MOLEWA
MINISTER OF ENVIRONMENTAL AFFAIRS


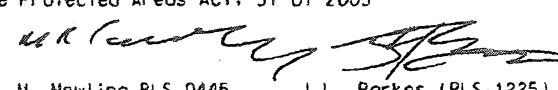
SCHEDULE

1. Portion of the property indicated by the figure A B C D E F G H I J K L M N O P Q R S T U V W X Y Z A1 B1 C1 D1 E1 F1 G1 H1 J1 K1 L1 M1 N1 P1, measuring 1183,3995 hectares of land, as will more fully appear from Diagram S.G No.74/2013 being a portion of the following farms:

FOR PROCLAMATION PURPOSES

21

CERTIFIED COPY FOR REGISTRATION
FOR SURVEYOR-GENERAL
DATE 08 FEB 2013

Description of beacons H1 Light rail section fence post J1 L1 M1 N1 Rail section fence post K1 Wooden fence post P1 Light rail section at base of fence post All others are 16mm round iron pegs		S.G. No. 74/2013 Approved  for Surveyor-General 2013.02.04 SHEET 1 OF 3 SHEETS		
Servitude notes 1. The line ab represents the centre line of an electric power line servitude 31.00m wide vide Dgm No. 636/77, annexed to D/T (Form 307/3) 2. The line cde represents the centre line of an electric power line servitude 31.00m wide vide Dgm No. 639/77, annexed to D/T (Form 341)				
SCHEDULE OF FARMS				
Description of figure subject to Nature Reserve	Area	Form	Diagram No.	Deed No.
1. A B C D E F G H J K L M N P O R S T U V W X Y H1 L1 M1 N1 P1	678.7941 Ha	Portion 3 of the Farm Coeratenberg No. 307	3050/1938	1939. .6954
2. Y Z A1 B1 C1 D1 E1 F1 G1	16.0458 Ha	Remainder of Portion 25 of the Farm Kaperfontein No. 346	10617/53	1955. .8740
3. L1 H1 J1 K1	488.5555 Ha	The Farm Kersbosch Dam No. 347	111/1869	Mat. O. 5-24
The figure A B C D E F G H J K L M N P O R S T U V W X Y Z A1 B1 C1 D1 E1 F1 G1 H1 J1 K1 L1 M1 N1 P1 represents 1183.3995 Hectares of land, being A NATIONAL PARK over the farms as listed in the schedule Situate in the Municipality of Saldanha Bay Administrative District of Malmesbury, Province of the Western Cape. Surveyed for the purposes of proclaiming a National Park in terms of section 20(1) of the Protected Areas Act, 57 of 2003 in December 2012 by us  M. Newling PLS 0445 J.L. Parkes (PLS 1225) Professional Land Surveyors				
This diagram is annexed to No. <u>K/191/14</u> Dated <u>1.1.0. 2014-07-28</u> Registrar of Deeds	The original diagrams are as listed in the schedule LPI 00460000	File No. MALM.307,346 & 347 S.R. No. 30/2012 Comp. BH-1B (3647) BH-1BD (3650) BH-1DA (3655) BH-1DB (3656)		

National Park
Proclamation Diagram 74/2013

