
GENERAL NOTICE

NOTICE 805 OF 2013

MUNICIPAL DEMARCATION BOARD

NOTICE IN TERMS OF SECTION 21 OF THE LOCAL GOVERNMENT:

MUNICIPAL DEMARCATION ACT 27 of 1998

PROVINCE: WESTERN CAPE

In terms of Section 21(3) of the Local Government: Municipal Demarcation Act 27 of 1998, the Municipal Demarcation Board has re-determined the municipal outer boundaries of the municipalities as per the attached Schedule 1.

And in terms of Section 21(4) of the Act, any person aggrieved by the redeterminations may submit written objections to:

The Municipal Demarcation Board

Private Bag X28

Hatfield

0028

Fax: 0123422480 or Fax to email: 0864008191

E-mail: info@demarcation.org.za

Written objections must reach the above within 30 days of the date of publication of this notice.

Written objections must be based on the criteria provided for in Sections 24 and 25 of the Municipal Demarcation Act 27 of 1998, and, in the case of metropolitan areas, additional criteria provided for in Section 2 of the Municipal Structures Act 117 of 1998.

The relevant reference number (DEM Number) as it appears in the 1st column of the attached schedule must be quoted in any correspondence with the Board

In the case of a discrepancy between the schedule and the map, the map shall prevail. **In the event of any inconsistency between the English version and any other translation of this notice, the English version shall prevail.**

MR LANDIWE J MAHLANGU

CHAIRPERSON: MUNICIPAL DEMARCATION BOARD

SCHEDULE

DEM Number	Affected Municipalities	Description
DEM2011	City of Cape Town Metropolitan Municipality (CPT), Stellenbosch Local Municipality (WC024), Drakenstein Local Municipality (WC023) and Cape Winelands District Municipality (DC2)	In terms of Section 21 of the Local Government: Municipal Demarcation Act 27 of 1998 the Municipal Demarcation Board has re-determined the municipal boundaries of City of Cape Town Metropolitan Municipality (CPT), Stellenbosch Local Municipality (WC024), Drakenstein Local Municipality (WC023) and Cape Winelands District Municipality (DC2), by excluding a portion of Farm 1369, Matjeskuil 733 and Joostenbergsvlakte 727 from the municipal area of Cape Town Metropolitan Municipality (CPT), and by including them into the municipal areas of Drakenstein Local Municipality (WC023) and Cape Winelands District Municipality (DC2), and by excluding a portion of Lourensford Annex 730 from the municipal area of Stellenbosch Local Municipality (WC024) and Cape Winelands District Municipality (DC2), and by including it into the municipal area of City of Cape Town Metropolitan Municipality (CPT), and by excluding a portion of Weltevreden 719 from the municipal area of Drakenstein Local Municipality (WC023) and Cape Winelands District Municipality (DC2), and by including it into the municipal area of City of Cape Town Metropolitan Municipality (CPT).
DEM2012	Drakenstein Local Municipality (WC023) and Stellenbosch Local Municipality (WC024)	In terms of Section 21 of the Local Government: Municipal Demarcation Act 27 of 1998 the Municipal Demarcation Board has re-determined the municipal boundaries of the Drakenstein Local Municipal (WC023) and Stellenbosch Local Municipal (WC024), by excluding a portion of farm Groenfontein Annex 716 and Farm 1293 from the municipal area of Drakenstein Local Municipality (WC023), and by including them into the municipal area of Stellenbosch Local Municipality (WC024), and by excluding portions of the farm Grootfontein Annex 716, Farm 1293, Farm 759 and the area north of the N1 between the 2 farms from the municipal area of Stellenbosch Local Municipality (WC024), and by including them into the municipal area of Drakenstein Local Municipality (WC023).
DEM2019	City of Cape Town Metropolitan Municipality (CPT), Stellenbosch Local Municipality (WC024) and Cape Winelands District Municipality (DC2)	In terms of Section 21 of the Local Government: Municipal Demarcation Act 27 of 1998 the Municipal Demarcation Board has re-determined the municipal boundaries of Cape Town Metropolitan Municipality (CPT), Stellenbosch

		Local Municipality (WC024), and Cape Winelands District Municipality (DC2), by excluding a portion of farm Farm 1377 from the municipal area of the City of Cape Town Metropolitan Municipality (CPT), and by including it into the municipal areas of Stellenbosch Local Municipality (WC024) and Cape Winelands District Municipality (DC2), by excluding a portion of the farm Jacobsdal 410 and Farm 470 from the municipal areas of Stellenbosch Local Municipality (WC024), and Cape Winelands District Municipality (DC2) and by including them into the municipal area of the City of Cape Town Metropolitan Municipality (CPT).
DEM2023	Langeberg Local Municipality (WC026) and Breede Valley Local Municipality (WC025)	In terms of Section 21 of the Local Government: Municipal Demarcation Act 27 of 1998 the Municipal Demarcation Board has re-determined the municipal boundaries of the Langeberg Local Municipality (WC026) and Breede Valley Local Municipality (WC025), by excluding a portion of the farms Matjes Kloof 168, Wilde Paarde Fontein 12, Nougas Poort 167, Farm 833, Uitkomst 13 and Buiten Verwachting 14 from the municipal area of Langeberg Local Municipality (WC026), and by including them into the municipal area of Breede Valley Local Municipality (WC025), by excluding a portion of the farm Perdefontein 11 from the municipal area of Breede Valley Local Municipality (WC025), and by including it into the municipal area of Langeberg Local Municipality (WC026).
DEM2025	Theewaterskloof Local Municipality (WC031) and Overstrand Local Municipality (WC032)	In terms of Section 21 of the Local Government: Municipal Demarcation Act 27 of 1998 the Municipal Demarcation Board has re-determined the municipal boundaries of Theewaterskloof Local Municipality (WC031) and Overstrand Local Municipality (WC032), by excluding portions of the farms Belle Vue 631 and Morning Star 630 from the municipal area of Theewaterskloof Local Municipality (WC031), and by including them into the municipal area of Overstrand Local Municipality (WC032).
DEM2037	Mossel Bay Local Municipality (WC043) and Hessequa Local Municipality (WC042)	In terms of Section 21 of the Local Government: Municipal Demarcation Act 27 of 1998 the Municipal Demarcation Board has re-determined the municipal boundaries of Mossel Bay Local Municipality (WC043), and Hessequa Local Municipality (WC042), by excluding by excluding portions of the farms Buffelskraal 167, Buffelskraal Suid 168, Valsch River Mond 333 and Annex Welgevonden 334 from the municipal area of Hessequa Local Municipality (WC042), and by

		including them into the municipal area of Mossel Bay Local Municipality (WC043), and by excluding portions of Buffelsdrift 191, Elandsrug 233, Bonavontuur 234, portions of Peach Grove 199 and Farm 322 from the municipal area of Mossel Bay Local Municipality (WC043), and by including them into the municipal area of Hessequa Local Municipality (WC042).
DEM2041	Oudtshoorn Local Municipality (WC045), Kannaland Local Municipality (WC041) and Hessequa Local Municipality (WC042)	In terms of Section 21 of the Local Government: Municipal Demarcation Act 27 of 1998 the Municipal Demarcation Board has re-determined the municipal boundaries of the Kannaland Local Municipality (WC041), Hessequa Local Municipality (WC042) and Oudtshoorn Local Municipality (WC045), by excluding portions of the farm Platte Rug 219 from the municipal area of Kannaland Local Municipality (WC041), and by including them into the municipal area of Oudtshoorn Local Municipality (WC045), and by excluding portions of the farms Boschberg 198 and Uitspan 199 from the municipal area of Oudtshoorn Local Municipality (WC045), and by including them into the municipal area of Kannaland Local Municipality (WC041), and excluding portions of the farm Buffelsdrift 34 from the municipal area of Hessequa Local Municipality (WC042), and by including them into Oudtshoorn Local Municipality (WC045).
DEM2044	Overstrand Local Municipality (WC032) and Theewaterskloof Local Municipality (WC031)	In terms of Section 21 of the Local Government: municipal Demarcation Act 27 of 1998 the Municipal Demarcation Board has re-determined the municipal boundaries of the Overstrand Local Municipality (WC032) and Theewaterskloof Local Municipality (WC031), by excluding portions of the farms Bot Rivier 473 and Farm 820, Trekpad 330, the area west of the farm Bot Rivier 473, the farms Rietdam 583 and Farm 955, the area north of the N2 bordering Farm 955, the farms Farm 879, Farm 954, Has Vlakte 445, the area south of the N2 bordering the Farm Has Vlakte 445, Poespas Valley 341, Korteshoven 340, Farm 337, Trekpad 330, Annex Krom River 331, Annex Krom River 333, the area north of Trekpad 330, the farm Knoflokskraaloutspan 329, a portion of Farm 895 and the area west of the farm Knoflokskraaloutspan 329 from the municipal area of Overstrand Local Municipality (WC032), and by including them into the municipal area of Theewaterskloof Local Municipality (WC031).
DEM4106	Theewaterskloof Local Municipality (WC031), Overberg District	In terms of Section 21 of the Local Government: Municipal Demarcation Act 27 of 1998 the

	Municipality (DC3) and City of Cape Town Metropolitan Municipality (CPT)	Municipal Demarcation Board has re-determined the municipal boundaries of Theewaterskloof Local Municipality (WC031), Overberg District Municipality (DC3) and City of Cape Town Metropolitan Municipality (CPT), by excluding a portion of the farms Least Nursch 835 and Bank Jonker 155 from the municipal areas of Theewaterskloof Local Municipality (WC031) and Overberg District Municipality (DC3), and by including them into the municipal area of the City of Cape Town Metropolitan Municipality (CPT).
DEM4107	Theewaterskloof Local Municipality (WC031), Overberg District Municipality (DC3), Langeberg Local Municipality (WC026) and Cape Winelands District Municipality (DC2)	In terms of Section 21 of the Local Government: Municipal Demarcation Act 27 of 1998 the Municipal Demarcation Board has re-determined the municipal boundaries of Theewaterskloof Local Municipality (WC031), Overberg District Municipality (DC3), Langeberg Local Municipality (WC026) and Cape Winelands District Municipality (DC2), by excluding portions of farm Galge Berg 34 and Kanon Berg 33 from the municipal areas of Langeberg Local Municipality (WC026) and Cape Winelands District Municipality (DC2), and by including them into the municipal areas of Theewaterskloof Local Municipality (WC031) and Overberg District Municipality (DC3).
DEM4108	Theewaterskloof Local Municipality (WC031) and Swellendam Local Municipality (WC034)	In terms of Section 21 of the Local Government: Municipal Demarcation Act 27 of 1998 the Municipal Demarcation Board has re-determined the municipal boundaries of Theewaterskloof Local Municipality (WC031) and Swellendam Local Municipality (WC034), by excluding portions of the farms St Helena Bay Outspan 409, St Helena Bay 404, Lowlands 414, and Rustenburg 413 from the municipal area of Theewaterskloof Local Municipality (WC031), and by including them into the municipal area of Swellendam Local Municipality (WC034).
DEM4109	Swellendam Local Municipality (WC034) and Theewaterskloof Local Municipality (WC031)	In terms of Section 21 of the Local Government: Municipal Demarcation Act 27 of 1998 the Municipal Demarcation Board has re-determined the municipal boundaries of Swellendam Local Municipality (WC034) and Theewaterskloof Local Municipality (WC031), by excluding portions of Farm 405 from the municipal area of Swellendam Local Municipality (WC034), and by including them into the municipal area of Theewaterskloof Local Municipality (WC031).
DEM4110	Theewaterskloof Local Municipality (WC031) and Cape Agulhas Local Municipality (WC033)	In terms of Section 21 of the Local Government: Municipal Demarcation Act 27 of 1998 the Municipal Demarcation Board has re-determined the municipal boundaries of Theewaterskloof

		Local Municipality (WC031) and Cape Agulhas Local Municipality (WC033), by excluding portion of the farm 496 from the municipal area of Theewaterskloof Local Municipality (WC031), and by including it into the municipal area of Cape Agulhas Local Municipality (WC033).
DEM4111	Theewaterskloof Local Municipality (WC031) and Cape Agulhas Local Municipality (WC033)	In terms of Section 21 of the Local Government: Municipal Demarcation Act 27 of 1998 the Municipal Demarcation Board has re-determined the municipal boundaries of Cape Agulhas Local Municipality (WC033) and Theewaterskloof Local Municipality (WC031), by excluding a portion Farm 964 from the municipal area of Cape Agulhas Local Municipality (WC033), and by including it into the municipal area of Theewaterskloof Local Municipality (WC031).
DEM4112	Theewaterskloof Local Municipality (WC031) and Cape Agulhas Local Municipality (WC033)	In terms of Section 21 of the Local Government: Municipal Demarcation Act 27 of 1998 the Municipal Demarcation Board has re-determined the municipal boundaries of Cape Agulhas Local Municipality (WC033) and Theewaterskloof Local Municipality (WC031), by excluding portions of the farm Brakfontein 517 from the municipal area of Cape Agulhas Local Municipality (WC033), and by including them into the municipal area of Theewaterskloof Local Municipality (WC031).
DEM4113	Cape Agulhas Local Municipality (WC033) and Theewaterskloof Local Municipality (WC031)	In terms of Section 21 of the Local Government: Municipal Demarcation Act 27 of 1998 the Municipal Demarcation Board has re-determined the municipal boundaries of Cape Agulhas Local Municipality (WC033) and Theewaterskloof Local Municipality (WC031), by excluding portions of Farm 793, and Farm 978 from the municipal area of Cape Agulhas Local Municipality (WC033), and by including them into the municipal area of Theewaterskloof Local Municipality (WC031).
DEM4114	Theewaterskloof Local Municipality (WC031) and Cape Agulhas Local Municipality (WC033)	In terms of Section 21 of the Local Government: Municipal Demarcation Act 27 of 1998 the Municipal Demarcation Board has re-determined the municipal boundaries of Theewaterskloof Local Municipality (WC031) and Cape Agulhas Local Municipality (WC033), by excluding portions of the farm Boschrivier 609 from the municipal area of Theewaterskloof Local Municipality (WC031), and by including them into the municipal area of Cape Agulhas Local Municipality (WC033).
DEM4115	Theewaterskloof Local Municipality (WC031) and Overstrand Local Municipality (WC032)	In terms of Section 21 of the Local Government: Municipal Demarcation Act 27 of 1998 the Municipal Demarcation Board has re-determined the municipal boundaries of Theewaterskloof

		Local Municipality (WC031), and Overstrand and Local Municipality (WC032), by excluding portions of the farms Morning Star 630, and Belle Vue 631 from the municipal area of Theewaterskloof Local Municipality (WC031), and by including them into the municipal area of Overstrand and Local Municipality (WC032).
DEM4116	Overstrand Local Municipality (WC032) and Theewaterskloof Local Municipality (WC031)	In terms of Section 21 of the Local Government: Municipal Demarcation Act 27 of 1998 the Municipal Demarcation Board has re-determined the municipal boundaries of Overstrand and Local Municipality (WC032) and Theewaterskloof Local Municipality (WC031), by excluding portions of Farm 786, Farm 588, and Farm 971 from the municipal area of Overstrand Local Municipality (WC032), and by including them into the municipal area of Theewaterskloof Local Municipality (WC031).
DEM4117	Theewaterskloof Local Municipality (WC031) and Overstrand Local Municipality (WC032)	In terms of Section 21 of the Local Government: Municipal Demarcation Act 27 of 1998 the Municipal Demarcation Board has re-determined the municipal boundaries of Theewaterskloof Local Municipality (WC031) and Overstrand and Local Municipality (WC032), by excluding portions of the farm Hemel en Aarde 587 from the municipal area of Theewaterskloof Local Municipality (WC031), and by including them into the municipal area of Overstrand and Local Municipality (WC032).
DEM4118	Theewaterskloof Local Municipality (WC031) and Overstrand Local Municipality (WC032)	In terms of Section 21 of the Local Government: Municipal Demarcation Act 27 of 1998 the Municipal Demarcation Board has re-determined the municipal boundaries of Theewaterskloof Local Municipality (WC031) and Overstrand and Local Municipality (WC032), by excluding portions of the farms Botrivier 474, and Hoopjies River 541 from the municipal area of Theewaterskloof Local Municipality (WC031), and by including them into the municipal area of Overstrand and Local Municipality (WC032).
DEM4119	Overstrand Local Municipality (WC032) and Theewaterskloof Local Municipality (WC031)	In terms of Section 21 of the Local Government: Municipal Demarcation Act 27 of 1998 the Municipal Demarcation Board has re-determined the municipal boundaries of Overstrand Local Municipality (WC032) and Theewaterskloof Local Municipality (WC031), by excluding portions of the farm Farm 781 from the municipal area of Overstrand Local Municipality (WC032), and by including them into the municipal area of Theewaterskloof Local Municipality (WC031).
DEM4120	Theewaterskloof Local Municipality	In terms of Section 21 of the Local Government:

	(WC031) and Overstrand Local Municipality (WC032)	Municipal Demarcation Act 27 of 1998 the Municipal Demarcation Board has re-determined the municipal boundaries of Theewaterskloof Local Municipality (WC031) and Overstrand Local Municipality (WC032), by excluding portions of the Farm Josephs Kraal 540 from the municipal area of Theewaterskloof Local Municipality (WC031), and by including them into the municipal area of Overstrand Local Municipality (WC032).
DEM4121	Overstrand Local Municipality (WC032) and Theewaterskloof Local Municipality (WC031)	In terms of Section 21 of the Local Government: Municipal Demarcation Act 27 of 1998 the Municipal Demarcation Board has re-determined the municipal boundaries of Overstrand Local Municipality (WC032) and Theewaterskloof Local Municipality (WC031), by excluding portions of the Farm Somersfontein 454 from the municipal area of Overstrand Local Municipality (WC032), and by including them into the municipal area of Theewaterskloof Local Municipality (WC031).
DEM4122	Theewaterskloof Local Municipality (WC031) and Overstrand Local Municipality (WC032)	In terms of Section 21 of the Local Government: Municipal Demarcation Act 27 of 1998 the Municipal Demarcation Board has re-determined the municipal boundaries of Theewaterskloof Local Municipality (WC031) and Overstrand Local Municipality (WC032), by excluding portions of Farm 939 from the municipal area of Theewaterskloof Local Municipality (WC031), and by including them into the municipal area of Overstrand Local Municipality (WC032).
DEM4123	Theewaterskloof Local Municipality (WC031) and Overstrand Local Municipality (WC032)	In terms of Section 21 of the Local Government: Municipal Demarcation Act 27 of 1998 the Municipal Demarcation Board has re-determined the municipal boundaries of Theewaterskloof Local Municipality and Overstrand Local Municipality (WC032), by excluding portions of Farm 939 from the municipal area of Theewaterskloof Local Municipality (WC031), and by including them into the municipal area of Overstrand Local Municipality (WC032).
DEM4124	City of Cape Town Metropolitan Municipality (CPT), Theewaterskloof Local Municipality (WC031) and Overberg District Municipality (DC3)	In terms of Section 21 of the Local Government: Municipal Demarcation Act 27 of 1998 the Municipal Demarcation Board has re-determined the municipal boundaries of Cape Town Metropolitan Municipality (CPT), Theewaterskloof Local Municipality (WC031) and Overberg District Municipality (DC3), by excluding portions of the Farm Rock View 311 from the municipal area of the City of Cape Town Metropolitan Municipality (CPT), and by including them into the municipal areas of Theewaterskloof Local Municipality

		(WC031) and Overberg District Municipality (DC3).
DEM4125	City of Cape Town Metropolitan Municipality (CPT), Theewaterskloof Local Municipality (WC031) and Overberg District Municipality (DC3)	In terms of Section 21 of the Local Government: Municipal Demarcation Act 27 of 1998 the Municipal Demarcation Board has re-determined the municipal boundaries of Cape Town Metropolitan Municipality (CPT), Theewaterskloof Local Municipality (WC031) and Overberg District Municipality (DC3), by excluding a portion of the Farms Least Nursch 835 from the municipal areas of Theewaterskloof Local Municipality (WC031) and Overberg District Municipality (DC3), and by including it into the municipal areas of City of Cape Town Metropolitan Municipality (CPT), and by excluding a portion of Hottentots Holland nature Reserve SP from City of Cape Town Metropolitan Municipality (CPT), and by including it into the municipal areas of Theewaterskloof Local Municipality (WC031) and Overberg District Municipality (DC3)
DEM4126	Theewaterskloof Local Municipality (WC031), Overberg District Municipality (DC3) and City of Cape Town Metropolitan Municipality (CPT)	In terms of Section 21 of the Local Government: Municipal Demarcation Act 27 of 1998 the Municipal Demarcation Board has re-determined the municipal boundaries of Theewaterskloof Local Municipality (WC031), Overberg District Municipality (DC3) and City of Cape Town Metropolitan Municipality (CPT), by excluding portions of the farm Least Nurch 835 from the municipal area of Theewaterskloof Local Municipality (WC031) and Overberg District Municipality (DC3), and by including them into the municipal area of the City of Cape Town Metropolitan Municipality (CPT).
DEM4397	Breede Valley Local Municipality (WC025) and Witzenberg Local Municipality (WC022)	In terms of Section 21 of the Local Government: Municipal Demarcation Act 27 of 1998 the Municipal Demarcation Board has re-determined the municipal boundaries of Breede Valley Local Municipality (WC025) and Witzenberg Local Municipality (WC022), by excluding a portion of Farm 791 from the municipal area of Breede Valley Local Municipality (WC025), and by including it into the municipal area of Witzenberg Local Municipality (WC022).
DEM4398	Theewaterskloof Local Municipality (WC031) and Cape Agulhas Local Municipality (WC033)	In terms of Section 21 of the Local Government: Municipal Demarcation Act 27 of 1998 the Municipal Demarcation Board has re-determined the municipal boundaries of Theewaterskloof Local Municipality (WC031) and Cape Agulhas Local Municipality (WC033), by excluding a portion of the farm Springers Kuil 518, and Farm 817, from the municipal area of Theewaterskloof Local Municipality (WC031), and by including

		them into the municipal area of Cape Agulhas Local Municipality (WC033).
DEM4399	Cape Agulhas Local Municipality (WC033), Theewaterskloof Local Municipality (WC031)	In terms of Section 21 of the Local Government: Municipal Demarcation Act 27 of 1998 the Municipal Demarcation Board has re-determined the municipal boundaries of Cape Agulhas Local Municipality (WC033) and Theewaterskloof Local Municipality (WC031), by excluding portions of Farm 925 and Farm 978 from the municipal area of Cape Agulhas Local Municipality (WC033), and by including them into the municipal area of Theewaterskloof Local Municipality (WC031).
DEM466	Stellenbosch Local Municipality (WC024), Cape Winelands District Municipality (DC2) and City of Cape Town Metropolitan Municipality (CPT)	In terms of Section 21 of the Local Government: Municipal Demarcation Act 27 of 1998 the Municipal Demarcation Board has re-determined the municipal boundaries of Stellenbosch Local Municipality (WC024), Cape Winelands District Municipality (DC2) and City of Cape Town Metropolitan Municipality (CPT), by excluding a portion of Stellenbosch Part 2 SP from the municipal areas of Stellenbosch Local Municipality (WC024) and Cape Winelands District Municipality (DC2), and by including it into the municipal area of City of Cape Town Metropolitan Municipality (CPT).
DEM490	Overstrand Local Municipality (WC032) and Theewaterskloof Local Municipality (WC031)	In terms of Section 21 of the Local Government: Municipal Demarcation Act 27 of 1998 the Municipal Demarcation Board has re-determined the municipal boundaries of Theewaterskloof Local Municipality (WC031) and Overstrand Local Municipality (WC032), by excluding the northern portion of Farm 590 from the municipal area of Theewaterskloof Local Municipality (WC031), and by including it into the municipal area of Overstrand Local Municipality (WC032).
DEM513	City of Cape Town Metropolitan Municipality (CPT), Stellenbosch Local Municipality (WC024) and Cape Winelands District Municipality (DC2)	In terms of Section 21 of the Local Government: Municipal Demarcation Act 27 of 1998 the Municipal Demarcation Board has re-determined the municipal boundaries of City of Cape Town Metropolitan Municipality (CPT), Stellenbosch Local Municipality (WC024) and Cape Winelands District Municipality (DC2), by excluding a portion of the farm Stellenbosch RD 1386 from the municipal areas of Stellenbosch Local Municipality (WC024) and Cape Winelands District Municipality (DC2), and by including it into the municipal area of City of Cape Town Metropolitan Municipality (CPT).

KENNISGEWING 805 VAN 2013**MUNISIPALE AFBAKENINGSRAAD****KENNISGEWING INGEVOLGE ARTIKEL 21 VAN DIE PLAASLIKE REGERING:****MUNISIPALE AFBAKENINGSWET 27 van 1998****PROVINSIE: WES-KAAP**

Ingevolge Artikel 21 (3) van die Plaaslike Regering: Munisipale Afbakeningswet 27 van 1998, het die Munisipale Afbakeningsraad die munisipale grense van nuuts af bepaal, soos in die aangehegde Skedule 1 uiteengesit word.

En ingevolge Artikel 21(4) van die Wet, mag enige persoon met 'n beswaar teen die herbepalings, hulle griewe skiftelik indien by:

Die Munisipale Afbakeningsraad

Privaatsak X28

Hatfield

0028

Faks: 012 342 2480

Faks na epos: 086 400 8191

Epos: info@demarcation.org.za

Skriftelike besware moet bogenoemde binne 30 dae ná publikasie van hierdie kennisgewing bereik.

Skriftelike besware moet gebaseer word op die kriteria waarvoor daar voorsiening gemaak word in Artikels 24 en 25 van die Munisipale Afbakeningswet 27 van 1998, en, in die geval van metropolitaanse gebiede, bykomende kriteria waarvoor daar voorsiening gemaak word in Artikel 2 van die Munisipale Strukture Wet 117 van 1998.

Die toepaslike verwysingsnommer (DEM Nommer) soos wat dit in die eerste kolom van die aangehegte skedule voorkom, moet duidelik aangedui word in alle kommunikasie aan die Raad.

In die geval van 'n teenstrydigheid tussen die skedule en die landkaart, sal laasgenoemde as korrek aanvaar word.

MNR LANDIWE J MAHLANGU

VOORSITTER: MUNISIPALE AFBAKENINGSRAAD

SKEDULE

DEM Nommer	Geaffekteerde Munisipaliteite	Beskrywing
DEM2011	Kaapstadse Metropolitaanse Munisipaliteit (CPT) ; Stellenbosch Plaaslike Munisipaliteit (WC024) ; Drakenstein Plaaslike Munisipaliteit (WC023) ; Kaapse Wynland Distriksmunisipaliteit (DC2)	Ingevolge artikel 21 van die Wet op Plaaslike Regering: Munisipale Afbakening 27 van 1998 het die Munisipale Afbakeningsraad die munisipale grense van Kaapstadse Metropolitaanse Munisipaliteit (CPT), Stellenbosch Plaaslike Munisipaliteit (WC024), Drakenstein Plaaslike Munisipaliteit (WC023), en Kaapse Wynland Plaaslike Munisipaliteit (DC2) hervasgestel, deur die uitsluiting van 'n gedeelte van Plaas 1369, Matjeskuil 733 en Joostenbergsvlakte 727, van die munisipale gebied van die Kaapstadse Metropolitaanse Munisipaliteit (CPT), en deur insluiting daarvan by die munisipale gebiede van Drakenstein Plaaslike Munisipaliteit (WC023), en Kaapse Wynland Distriksmunisipaliteit (DC2), en deur uitsluiting van 'n gedeelte van Lourensford Anneks 730, van die munisipale gebied van Stellenbosch Plaaslike Munisipaliteit (WC024), en Kaapse Wynland Distriksmunisipaliteit (DC2), en deur insluiting daarvan by die munisipale gebied van die Kaapstadse Metropolitaanse Munisipaliteit (CPT), en deur uitsluiting van 'n gedeelte van Weltevreden 719, van die munisipale gebied van Drakenstein Plaaslike Munisipaliteit (WC023), en Kaapse Wynland Distriksmunisipaliteit (DC2), en deur insluiting daarvan by die munisipale gebied van die Kaapstadse Metropolitaanse Munisipaliteit (CPT).
DEM2012	Drakenstein Plaaslike Munisipaliteit (WC023) ; Stellenbosch Plaaslike Munisipaliteit (WC024)	Ingevolge artikel 21 van die Wet op Plaaslike Regering: Munisipale Afbakening 27 van 1998 het die Munisipale Afbakeningsraad die munisipale grense van Drakenstein Plaaslike Munisipaliteit (WC023), en Stellenbosch Plaaslike Munisipaliteit (WC024) hervasgestel, deur die uitsluiting van gedeeltes van die plaas Groenfontein Annex 716 en Plaas 1293 van die munisipale gebied van Drakenstein Plaaslike Munisipaliteit (WC023), en deur die insluiting daarvan by die munisipale gebied van Stellenbosch Plaaslike Munisipaliteit (WC024), en deur die uitsluiting van gedeeltes van die plaas Groenfontein Annex 716 en Plaas 1293, Plaas 759, en die gebied noord van die N1 tussen die 2 plase, van die munisipale gebied van Stellenbosch Plaaslike Munisipaliteit (WC024), en deur insluiting daarvan by die munisipale gebied van Drakenstein Plaaslike Munisipaliteit (WC023).
DEM2019	Kaapstadse	Ingevolge artikel 21 van die Wet op Plaaslike Regering:

	Metropolitaanse Munisipaliteit (CPT) ; Stellenbosch Plaaslike Munisipaliteit (WC024) ; Kaapse Wynland Distriksmunisipaliteit (DC2)	Munisipale Afbakening 27 van 1998 het die Munisipale Afbakeningsraad die munisipale grense van Kaapstadse Metropolitaanse Munisipaliteit (CPT), Stellenbosch Plaaslike Munisipaliteit (WC024), en Kaapse Wynland Distriksmunisipaliteit (DC2) hervasgestel, deur uitsluiting van gedeeltes van Plaas 1377, van die munisipale gebied van die Kaapstadse Metropolitaanse Munisipaliteit (CPT), en deur die insluiting daarvan by die munisipale gebiede van Stellenbosch Plaaslike Munisipaliteit (WC024), en Kaapse Wynland Distriksmunisipaliteit (DC2), en deur uitsluiting van gedeeltes van Plaas Jacobsdal 410 en Plaas 470 van die munisipale gebied van Stellenbosch Plaaslike Munisipaliteit (WC024), en Kaapse Wynland Distriksmunisipaliteit (DC2), en deur die insluiting daarvan by die munisipale gebiede van die Kaapstadse Metropolitaanse Munisipaliteit (CPT).
DEM2023	Langeberg Plaaslike Munisipaliteit (WC026) ; Breede Valley Plaaslike Munisipaliteit (WCy25)	Ingevolge artikel 21 van die Wet op Plaaslike Regering: Munisipale Afbakening 27 van 1998 het die Munisipale Afbakeningsraad die munisipale grense van Langeberg Plaaslike Munisipaliteit (WC026), en Breede Valley Plaaslike Munisipaliteit (WC025) hervasgestel, deur uitsluiting van gedeeltes van die plase Matjes Kloof 168, Wilde Paarde Fontein 12, Nougas Poort 167, Farm 833, Uitkomst 13 en Buiten Verwachting 14, van die munisipale gebied van Langeberg Plaaslike Munisipaliteit (WC026), en deur insluiting daarvan by die munisipale gebied van Breede Valley Plaaslike Munisipaliteit (WC025), en deur die uitsluiting van gedeeltes van die plaas farm Perdefontein 11 van die munisipale gebied van Breede Valley Plaaslike Munisipaliteit (WC025) en deur insluiting daarvan by die munisipale gebied van Langeberg Plaaslike Munisipaliteit (WC026).
DEM2025	Theewaterskloof Plaaslike Munisipaliteit (WC031) ; Overstrand Plaaslike Munisipaliteit (WC032)	Ingevolge artikel 21 van die Wet op Plaaslike Regering: Munisipale Afbakening 27 van 1998 het die Munisipale Afbakeningsraad die munisipale grense van Theewaterskloof Plaaslike Munisipaliteit (WC031), en Overstrand Plaaslike Munisipaliteit (WC032) hervasgestel, deur uitsluiting van gedeeltes van die plase Belle Vue 631 en Morning Star 630, van die munisipale gebied van Theewaterskloof Plaaslike Munisipaliteit (WC031), en insluiting daarvan by die munisipale gebied van Overstrand Plaaslike Munisipaliteit (WC032).
DEM2037	Mosselbaai Plaaslike Munisipaliteit (WC043) ;	Ingevolge artikel 21 van die Wet op Plaaslike Regering: Munisipale Afbakening 27 van 1998 het die Munisipale

	Hessequa Plaaslike Munisipaliteit (WC042)	Afbakeningsraad die munisipale grense van Mosselbaai Plaaslike Munisipaliteit (WC043) en Hessequa Plaaslike Munisipaliteit (WC042) hervasgestel, deur die uitsluiting van gedeeltes van die plaas Buffelskraal Suid 168, Valsch River Mond 333 en Annex Welgevonden 334 van die munisipale gebied van Hessequa Plaaslike Munisipaliteit (WC042), en deur die insluiting daarvan by die munisipale gebied van Mosselbaai Plaaslike Munisipaliteit (WC043), en deur die uitsluiting van gedeeltes van die plase Buffelsdrift 191, Elandsrug 233, Bonavontuur 234, gedeeltes van Peach Grove 199 en Plaas 322 van die munisipale gebied van Mosselbaai Plaaslike Munisipaliteit (WC043), en deur die insluiting daarvan by die munisipale gebied van Hessequa Plaaslike Munisipaliteit (WC042).
DEM2041	Oudtshoorn Plaaslike Munisipaliteit (WC045) ; Kannaland Plaaslike Munisipaliteit (WC041) ; Hessequa Plaaslike Munisipaliteit (WC042)	Ingevolge artikel 21 van die Wet op Plaaslike Regering: Munisipale Afbakening 27 van 1998 het die Munisipale Afbakeningsraad die munisipale grense van Kannaland Plaaslike Munisipaliteit (WC041), Hessequa Plaaslike Munisipaliteit (WC042), en Oudtshoorn Plaaslike Munisipaliteit (WC045) hervasgestel, deur die uitsluiting van gedeeltes van die plaas Platte Rug 219, van die munisipale gebied van Kannaland Plaaslike Munisipaliteit (WC041), en deur die insluiting daarvan by die munisipale gebied van die Oudtshoorn Plaaslike Munisipaliteit (WC045), en deur die uitsluiting van gedeeltes van die plaas Boschberg 198 en Uitspan 199, van die munisipale gebied van die Oudtshoorn Plaaslike Munisipaliteit (WC045), en gedeeltes van die plaas Buffeldrift 34 van die munisipale gebied van Hessequa Plaaslike Munisipaliteit (WC042), en deur die insluiting daarvan by Kannaland Plaaslike Munisipaliteit (WC041).
DEM2044	Overstrand Plaaslike Munisipaliteit (WC032) ; Theewaterskloof Plaaslike Munisipaliteit (WC031)	Ingevolge artikel 21 van die Wet op Plaaslike Regering: Munisipale Afbakening 27 van 1998 het die Munisipale Afbakeningsraad die munisipale grense van Overstrand Plaaslike Munisipaliteit (WC032), en Theewaterskloof Plaaslike Munisipaliteit (WC031) hervasgestel, deur die uitsluiting van gedeeltes van die plase Bot Rivier 473 en Plaas 820, Trekpad 330, 'n area wes van die plaas Bot Rivier 473, die plase Rietdam 583 en Farm 955, die area noord van die N2 aangrensend tot Plaas 955, die plase Plaas 879, Plaas 954, Has Vlake 445, die area suid van die N2 aangrensend tot Plaas Has Vlake 445, Poespas Valley 341, Korteshoven 340, Farm 337, Trekpad 330, Annex Krom River 331, Annex Krom River 333, die area noord van Plaas Trekpad 330, die plaas

		Knoflokskraaloutspan 329 , 'n gedeeltes van Plaas 895, en 'n area wes van Plaas Knoflokskraaloutspan 329 van die munisipale gebied van die Overstrand Plaaslike Munisipaliteit (WC032), en deur die insluiting daarvan by die munisipale gebied van Theewaterskloof Plaaslike Munisipaliteit (WC031).
DEM4106	Theewaterskloof Plaaslike Munisipaliteit (WC031) ; Overberg Distriksmunisipaliteit (DC3) ; Kaapstadse Metropolitaanse Munisipaliteit (CPT)	Ingevolge artikel 21 van die Wet op Plaaslike Regering: Munisipale Afbakening 27 van 1998 het die Munisipale Afbakeningsraad die munisipale grense van Theewaterskloof Plaaslike Munisipaliteit (WC031), Overberg Distriksmunisipaliteit (DC3), en die Kaapstadse Metropolitaanse Munisipaliteit (CPT) hervasgestel, deur die uitsluiting van gedeeltes van die Plaas Least Nurch 835 en Bank Jonker 155 van die munisipale gebiede van Theewaterskloof Plaaslike Munisipaliteit (WC031) en Overberg Distriksmunisipaliteit (DC3), en deur die insluiting daarvan by die munisipale gebied van die Kaapstadse Metropolitaanse Munisipaliteit (CPT).
DEM4107	Theewaterskloof Plaaslike Munisipaliteit (WC031) ; Overberg Distriksmunisipaliteit (DC3) ; Langeberg Plaaslike Munisipaliteit (WC026) ; Kaapse Wynland Distriksmunisipaliteit (DC2)	Ingevolge artikel 21 van die Wet op Plaaslike Regering: Munisipale Afbakening 27 van 1998 het die Munisipale Afbakeningsraad die munisipale grense van Theewaterskloof Plaaslike Munisipaliteit (WC031), Overberg Distriksmunisipaliteit, Langeberg Plaaslike Munisipaliteit (WC026), en Kaapse Wynland Distriksmunisipaliteit (DC2) hervasgestel, deur die uitsluiting van gedeeltes van die plaas Galge Berg 34 en Kanon Berg 33 van die munisipale gebiede van Langeberg Plaaslike Munisipaliteit (WC026), en Kaapse Wynland Distriksmunisipaliteit (WC031), en deur die insluiting daarvan by die munisipale gebiede van Theewaterskloof Plaaslike Munisipaliteit (WC031), en Overberg Distriksmunisipaliteit (DC3).
DEM4108	Theewaterskloof Plaaslike Munisipaliteit (WC031) ; Swellendam Plaaslike Munisipaliteit (WC034)	Ingevolge artikel 21 van die Wet op Plaaslike Regering: Munisipale Afbakening 27 van 1998 het die Munisipale Afbakeningsraad die munisipale grense van Theewaterskloof Plaaslike Munisipaliteit (WC031), en Swellendam Plaaslike Munisipaliteit (WC034) hervasgestel, deur die uitsluiting van gedeeltes van die plase St Helena Bay Outspan 409, St Helena Bay 404, Lowlands 414, en Rustenburg 413 van die munisipale gebied van Theewaterskloof Plaaslike Munisipaliteit (WC031), en deur die insluiting daarvan by die munisipale gebied van Swellendam Plaaslike Munisipaliteit (WC034).
DEM4109	Swellendam Plaaslike Munisipaliteit (WC034) ;	Ingevolge artikel 21 van die Wet op Plaaslike Regering: Munisipale Afbakening 27 van 1998 het die Munisipale

	Theewaterskloof Plaaslike Munisipaliteit (WC031)	Afbakeningsraad die munisipale grense van Swellendam Plaaslike Munisipaliteit (WC034), Theewaterskloof Plaaslike Munisipaliteit (WC031) hervasgestel, deur die uitsluiting van gedeeltes van Plaas 405 van die munisipale gebied van Swellendam Plaaslike Munisipaliteit (WC034), en deur die insluiting daarvan by die munisipale gebied van Theewaterskloof Plaaslike Munisipaliteit (WC031).
DEM4110	Theewaterskloof Plaaslike Munisipaliteit (WC031) ; Kaap Agulhas Plaaslike Munisipaliteit (WC033)	Ingevolge artikel 21 van die Wet op Plaaslike Regering: Munisipale Afbakening 27 van 1998 het die Munisipale Afbakeningsraad die munisipale grense van Theewaterskloof Plaaslike Munisipaliteit (WC031), en Kaap Agulhas Plaaslike Munisipaliteit (W034) hervasgestel, deur die uitsluiting van gedeeltes van Plaas 964 van die munisipale gebied van Theewaterskloof Plaaslike Munisipaliteit (WC031), en deur die insluiting daarvan by die munisipale gebied van Kaap Agulhas Plaaslike Munisipaliteit (WC033).
DEM4111	Theewaterskloof Plaaslike Munisipaliteit (WC031) ; Kaap Agulhas Plaaslike Munisipaliteit (WC033)	Ingevolge artikel 21 van die Wet op Plaaslike Regering: Munisipale Afbakening 27 van 1998 het die Munisipale Afbakeningsraad die munisipale grense van Kaap Agulhas Plaaslike Munisipaliteit (WC033), en Theewaterskloof Plaaslike Munisipaliteit (WC031) hervasgestel, deur die uitsluiting van 'n gedeeltes van Plaas 964 van die munisipale gebied van Kaap Agulhas Plaaslike Munisipaliteit (WC033), en deur die insluiting daarvan by die munisipale gebied van Theewaterskloof Plaaslike Munisipaliteit (WC031).
DEM4112	Theewaterskloof Plaaslike Munisipaliteit (WC031) ; Kaap Agulhas Plaaslike Munisipaliteit (WC033)	Ingevolge artikel 21 van die Wet op Plaaslike Regering: Munisipale Afbakening 27 van 1998 het die Munisipale Afbakeningsraad die munisipale grense van Kaap Agulhas Plaaslike Munisipaliteit (WC033), en Theewaterskloof Plaaslike Munisipaliteit (WC031) hervasgestel, deur die uitsluiting van gedeeltes van die plaas Brakfontein 517, van die munisipale gebied van Kaap Agulhas Plaaslike Munisipaliteit (WC033), en deur die insluiting daarvan by die munisipale gebied van Theewaterskloof Plaaslike Munisipaliteit (WC031).
DEM4113	Kaap Agulhas Plaaslike Munisipaliteit (WC033) ; Theewaterskloof Plaaslike Munisipaliteit (WC031)	Ingevolge artikel 21 van die Wet op Plaaslike Regering: Munisipale Afbakening 27 van 1998 het die Munisipale Afbakeningsraad die munisipale grense van Kaap Agulhas Plaaslike Munisipaliteit (WC033), en Theewaterskloof Plaaslike Munisipaliteit (WC031) hervasgestel, deur die uitsluiting van gedeeltes van Plaas 793, en Plaas 978 van die munisipale gebied van Kaap Agulhas Plaaslike Munisipaliteit (WC033), en deur die insluiting daarvan by die munisipale gebied van

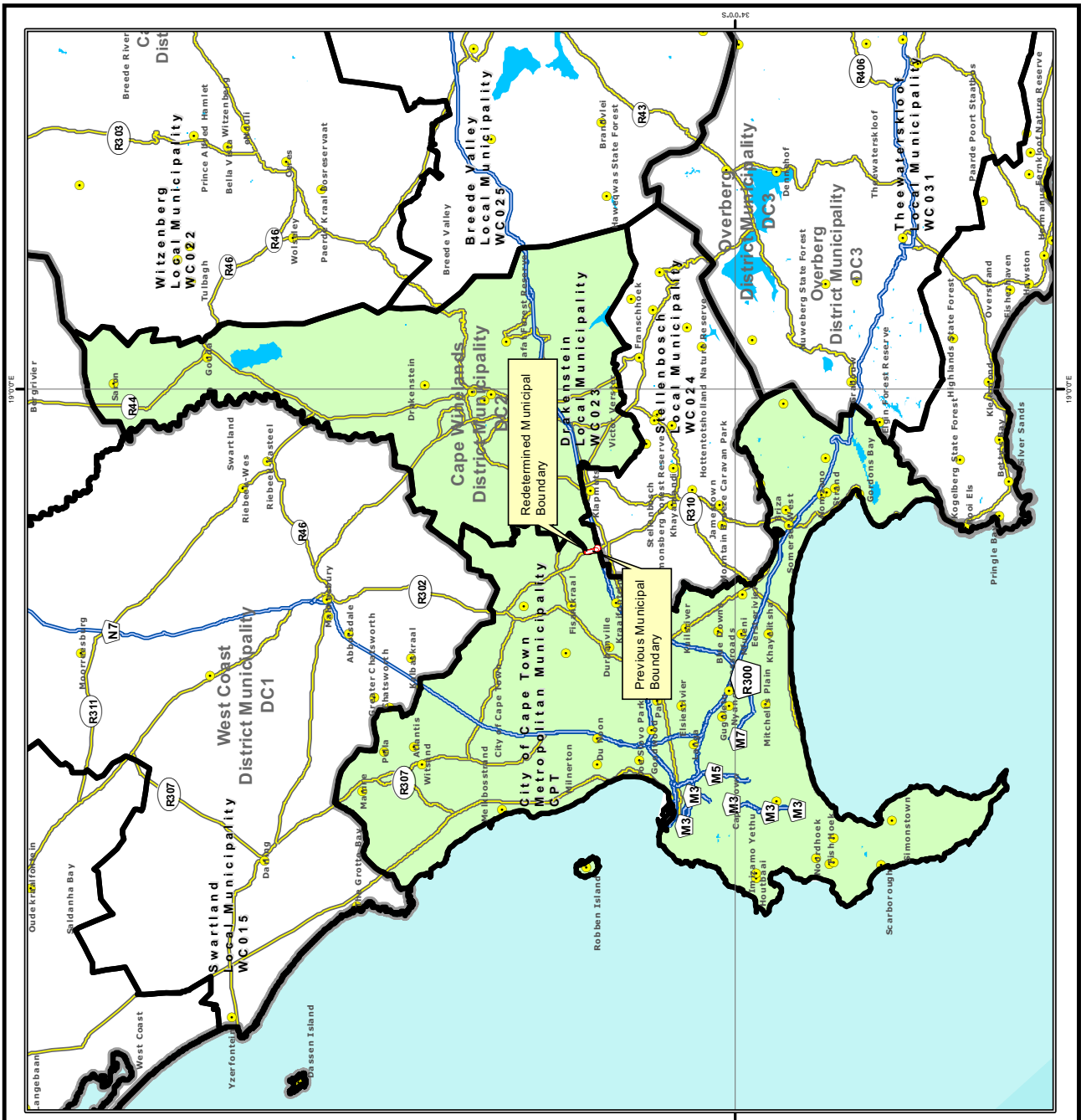
		Theewaterskloof Plaaslike Munisipaliteit (WC031).
DEM4114	Theewaterskloof Plaaslike Munisipaliteit (WC031) ; Kaap Agulhas Plaaslike Munisipaliteit (WC033)	Ingevolge artikel 21 van die Wet op Plaaslike Regering: Munisipale Afbakening 27 van 1998 het die Munisipale Afbakeningsraad die munisipale grense van Theewaterskloof Plaaslike Munisipaliteit (WC031), en Kaap Agulhas Plaaslike Munisipaliteit (W033), deur die uitsluiting van gedeeltes van Plaas Boschrivier 609 van die munisipale gebied van Theewaterskloof Plaaslike Munisipaliteit (WC031), en deur die insluiting daarvan by die munisipale gebied van Kaap Agulhas Plaaslike Munisipaliteit (WC033).
DEM4115	Theewaterskloof Plaaslike Munisipaliteit (WC031) ; Overstrand Plaaslike Munisipaliteit (WC032)	Ingevolge artikel 21 van die Wet op Plaaslike Regering: Munisipale Afbakening 27 van 1998 het die Munisipale Afbakeningsraad die munisipale grense van Theewaterskloof Plaaslike Munisipaliteit (WC031), en Overstrand Plaaslike Munisipaliteit (W032) hervasgestel, deur die uitsluiting van gedeeltes van plase Morning Star 630, en Belle Vue 631 van die munisipale gebied van Theewaterskloof Plaaslike Munisipaliteit (WC031), en deur die insluiting daarvan by die munisipale gebied van Overstrand Plaaslike Munisipaliteit (WC032).
DEM4116	Overstrand Plaaslike Munisipaliteit (WC032) ; Theewaterskloof Plaaslike Munisipaliteit (WC031)	Ingevolge artikel 21 van die Wet op Plaaslike Regering: Munisipale Afbakening 27 van 1998 het die Munisipale Afbakeningsraad die munisipale grense van Overstrand Plaaslike Munisipaliteit (WC032), en Theewaterskloof Plaaslike Munisipaliteit (WC031) hervasgestel, deur die uitsluiting van gedeeltes van Plaas 786, Plaas 588, en Plaas 971 van die munisipale gebied van Overstrand Plaaslike Munisipaliteit (WC032), en deur die insluiting daarvan by die munisipale gebied van Theewaterskloof Plaaslike Munisipaliteit (WC031).
DEM4117	Theewaterskloof Plaaslike Munisipaliteit (WC031) ; Overstrand Plaaslike Munisipaliteit (WC032)	Ingevolge artikel 21 van die Wet op Plaaslike Regering: Munisipale Afbakening 27 van 1998 het die Munisipale Afbakeningsraad die munisipale grense van Theewaterskloof Plaaslike Munisipaliteit (WC031), en Overstrand Plaaslike Munisipaliteit (W032) hervasgestel, deur die uitsluiting van gedeeltes van plaas Hemel en Aarde 587 van die munisipale gebied van Theewaterskloof Plaaslike Munisipaliteit (WC031), en deur die insluiting daarvan by die munisipale gebied van Overstrand Plaaslike Munisipaliteit (WC032).
DEM4118	Theewaterskloof Plaaslike Munisipaliteit (WC031) ; Overstrand Plaaslike Munisipaliteit (WC032)	Ingevolge artikel 21 van die Wet op Plaaslike Regering: Munisipale Afbakening 27 van 1998 het die Munisipale Afbakeningsraad die munisipale grense van Theewaterskloof Plaaslike Munisipaliteit (WC031), en Overstrand Plaaslike Munisipaliteit (W032)

		hervasgestel, deur die uitsluiting van gedeeltes van plase Botrivier 474, en Hoopjies River 541 van die munisipale gebied van Theewaterskloof Plaaslike Munisipaliteit (WC031), en deur die insluiting daarvan by die munisipale gebied van Overstrand Plaaslike Munisipaliteit (WC032).
DEM4119	Overstrand Plaaslike Munisipaliteit (WC032) ; Theewaterskloof Plaaslike Munisipaliteit (WC031)	Ingevolge artikel 21 van die Wet op Plaaslike Regering: Munisipale Afbakening 27 van 1998 het die Munisipale Afbakeningsraad die munisipale grense van Overstrand Plaaslike Munisipaliteit (WC032), en Theewaterskloof Plaaslike Munisipaliteit (WC031) hervasgestel, deur die uitsluiting van gedeeltes van Plaas 781 van die munisipale gebied van Overstrand Plaaslike Munisipaliteit (WC032), en deur die insluiting daarvan by die munisipale gebied van Theewaterskloof Plaaslike Munisipaliteit (WC031).
DEM4120	Theewaterskloof Plaaslike Munisipaliteit (WC031) ; Overstrand Plaaslike Munisipaliteit (WC032)	Ingevolge artikel 21 van die Wet op Plaaslike Regering: Munisipale Afbakening 27 van 1998 het die Munisipale Afbakeningsraad die munisipale grense van Theewaterskloof Plaaslike Munisipaliteit (WC031), en Overstrand Plaaslike Munisipaliteit (W032) hervasgestel, deur die uitsluiting van gedeeltes van die Plaas Josephs Kraal 540 van die munisipale gebied van Theewaterskloof Plaaslike Munisipaliteit (WC031), en deur die insluiting daarvan by die munisipale gebied van Overstrand Plaaslike Munisipaliteit (WC032).
DEM4121	Overstrand Plaaslike Munisipaliteit (WC032) ; Theewaterskloof Plaaslike Munisipaliteit (WC031)	Ingevolge artikel 21 van die Wet op Plaaslike Regering: Munisipale Afbakening 27 van 1998 het die Munisipale Afbakeningsraad die munisipale grense van Overstrand Plaaslike Munisipaliteit (WC032), en Theewaterskloof Plaaslike Munisipaliteit (WC031) hervasgestel, deur die uitsluiting van gedeeltes van Plaas Somersfontein 454 van die munisipale gebied van Overstrand Plaaslike Munisipaliteit (WC032), en deur die insluiting daarvan by die munisipale gebied van Theewaterskloof Plaaslike Munisipaliteit (WC031).
DEM4122	Theewaterskloof Plaaslike Munisipaliteit (WC031) ; Overstrand Plaaslike Munisipaliteit (WC032)	Ingevolge artikel 21 van die Wet op Plaaslike Regering: Munisipale Afbakening 27 van 1998 het die Munisipale Afbakeningsraad die munisipale grense van Theewaterskloof Plaaslike Munisipaliteit (WC031), en Overstrand Plaaslike Munisipaliteit (W032) hervasgestel, deur die uitsluiting van gedeeltes van Plaas 939 van die munisipale gebied van Theewaterskloof Plaaslike Munisipaliteit (WC031), en deur die insluiting daarvan by die munisipale gebied van Overstrand Plaaslike Munisipaliteit (WC032).
DEM4123	Theewaterskloof Plaaslike	Ingevolge artikel 21 van die Wet op Plaaslike Regering:

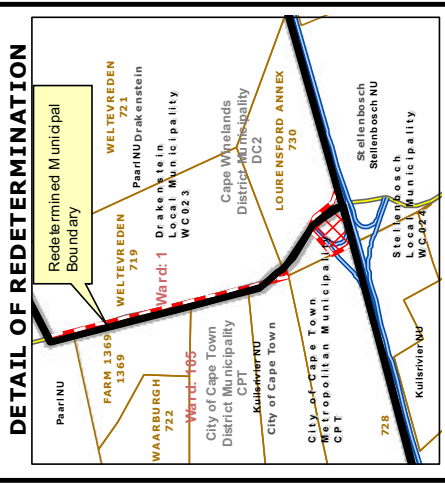
	Munisipaliteit (WC031) ; Overstrand Plaaslike Munisipaliteit (WC032)	Munisipale Afbakening 27 van 1998 het die Munisipale Afbakeningsraad die munisipale grense van Theewaterskloof Plaaslike Munisipaliteit (WC031), en Overstrand Plaaslike Munisipaliteit (W032) hervasgestel, deur die uitsluiting van gedeeltes van Plaas 939 van die munisipale gebied van Theewaterskloof Plaaslike Munisipaliteit (WC031), en deur die insluiting daarvan by die munisipale gebied van Overstrand Plaaslike Munisipaliteit (WC032).
DEM4124	Kaapstadse Metropolitaanse Munisipaliteit (CPT) ; Theewaterskloof Plaaslike Munisipaliteit (WC031) ; Overberg Distriksmunisipaliteit (DC3)	Ingevolge artikel 21 van die Wet op Plaaslike Regering: Munisipale Afbakening 27 van 1998 het die Munisipale Afbakeningsraad die munisipale grense van Kaapstadse Metropolitaanse Munisipaliteit (CPT), Theewaterskloof Plaaslike Munisipaliteit (WC031) en Overberg Distriksmunisipaliteit (DC3) hervasgestel, deur die uitsluiting van gedeeltes van Plaas Rock View 311 van die munisipale gebied van die Kaapstadse Metropolitaanse Munisipaliteit (CPT), en deur die insluiting daarvan by die munisipale gebiede van Theewaterskloof Plaaslike Munisipaliteit (WC031), en Overberg Distriksmunisipaliteit (DC3).
DEM4125	Kaapstadse Metropolitaanse Munisipaliteit (CPT) ; Theewaterskloof Plaaslike Munisipaliteit (WC031) ; Overberg Distriksmunisipaliteit (DC3)	Ingevolge artikel 21 van die Wet op Plaaslike Regering: Munisipale Afbakening 27 van 1998 het die Munisipale Afbakeningsraad die munisipale grense van Kaapstadse Metropolitaanse Munisipaliteit (CPT), Theewaterskloof Plaaslike Munisipaliteit (WC031) en Overberg Distriksmunisipaliteit hervasgestel, deur die uitsluiting van gedeeltes van die Plase Farms Least Nursch 835, van die munisipale gebied van Theewaterskloof Plaaslike Munisipaliteit (WC031), en Overberg Distriksmunisipaliteit (DC3), en die insluit daarvan by die munisipale gebied van die Kaapstadse Metropolitaanse Munisipaliteit (CPT), die uitsluiting van gedeeltes van Hottentots Holland nature Reserve SP van die munisipale gebied van die Kaapstadse Metropolitaanse Munisipaliteit (CPT), en deur die insluiting daarvan by die munisipale gebiede van Theewaterskloof Plaaslike Munisipaliteit (WC031), en Overberg Distriksmunisipaliteit (DC3).
DEM4126	Theewaterskloof Plaaslike Munisipaliteit (WC031) ; Overberg Distriksmunisipaliteit (DC3) ; Kaapstadse Metropolitaanse Munisipaliteit (CPT)	Voorgestelde herbelyning van die munisipale grens tussen Theewaterskloof Plaaslike Munisipaliteit (WC031), Overberg Distriksmunisipaliteit (DC3), en die Kaapstadse Metropolitaanse Munisipaliteit (CPT) hervasgestel, deur die uitsluiting van gedeeltes van die Plaas Least Nurch 835, van die munisipale gebied van Theewaterskloof Plaaslike Munisipaliteit (WC031) en deur die insluiting daarvan by die munisipale gebied

		van die Kaapstadse Metropolitaanse Munisipaliteit (CPT).
DEM4397	Breede Valley Plaaslike Munisipaliteit (WC025) ; Witzenberg Plaaslike Munisipaliteit (WC022)	Ingevolge artikel 21 van die Wet op Plaaslike Regering: Munisipale Afbakening 27 van 1998 het die Munisipale Afbakeningsraad die munisipale grense van Breede Valley Plaaslike Munisipaliteit (WC025) en Witzenberg Plaaslike Munisipaliteit (WC022) hervasgestel, deur die uitsluiting van 'n gedeelte van Plaas 791 van die munisipale gebied van Breede Valley Plaaslike Munisipaliteit (WC025), en insluiting daarvan by die munisipale gebied van Witzenberg Plaaslike Munisipaliteit (WC022).
DEM4398	Theewaterskloof Plaaslike Munisipaliteit (WC031) ; Kaap Agulhas Plaaslike Munisipaliteit (WC033)	Ingevolge artikel 21 van die Wet op Plaaslike Regering: Munisipale Afbakening 27 van 1998 het die Munisipale Afbakeningsraad die munisipale grense van Theewaterskloof Plaaslike Munisipaliteit (WC031), en Kaap Agulhas Plaaslike Munisipaliteit (W033) hervasgestel, deur die uitsluiting van 'n gedeelte van Plaas Springers Kuil 518, en Plaas 817, van die munisipale gebied van Theewaterskloof Plaaslike Munisipaliteit (WC031), en deur die insluiting daarvan by die munisipale gebied van Kaap Agulhas Plaaslike Munisipaliteit (WC033).
DEM4399	Kaap Agulhas Plaaslike Munisipaliteit (WC033) ; Theewaterskloof Plaaslike Munisipaliteit (WC031)	Ingevolge artikel 21 van die Wet op Plaaslike Regering: Munisipale Afbakening 27 van 1998 het die Munisipale Afbakeningsraad die munisipale grense van Kaap Agulhas Plaaslike Munisipaliteit (WC033), en Theewaterskloof Plaaslike Munisipaliteit (WC031) hervasgestel, deur die uitsluiting van gedeeltes van Plaas 925 en Plaas 978 van die munisipale gebied van Kaap Agulhas Plaaslike Munisipaliteit (WC033), en deur die insluiting daarvan by die munisipale gebied van Theewaterskloof Plaaslike Munisipaliteit (WC031).
DEM466	Stellenbosch Plaaslike Munisipaliteit (WC024) ; Kaapse Wynland Distriksmunisipaliteit (DC2) ; Kaapstadse Metropolitaanse Munisipaliteit (CPT)	Voorgestelde herbelyning van die munisipale grens tussen Stellenbosch Plaaslike Munisipaliteit (WC024), Kaapse Wynland Distriksmunisipaliteit (DC2), en Kaapstadse Metropolitaanse Munisipaliteit (CPT) hervasgestel, deur die uitsluiting van 'n gedeelte van Stellenbosch Part 2 SP uit die munisipale gebiede van Stellenbosch Plaaslike Munisipaliteit (WC024), en Kaapse Wynland Distriksmunisipaliteit (DC2), en deur die insluiting daarvan by die munisipale gebied van die Kaapstadse Metropolitaanse Munisipaliteit (CPT).
DEM490	Overstrand Plaaslike Munisipaliteit (WC032) ; Theewaterskloof Plaaslike Munisipaliteit (WC031)	Ingevolge artikel 21 van die Wet op Plaaslike Regering: Munisipale Afbakening 27 van 1998 het die Munisipale Afbakeningsraad die munisipale grense van Theewaterskloof Plaaslike Munisipaliteit (WC031), en

		Overstrand Plaaslike Munisipaliteit (W032) hervasgestel, deur die uitsluiting van die noordelike gedeelte van Plaas 590 van die munisipale gebied van Theewaterskloof Plaaslike Munisipaliteit (WC031), en deur die insluiting daarvan by die munisipale gebied van Overstrand Plaaslike Munisipaliteit (WC032).
DEM513	Kaapstadse Metropolitaanse Munisipaliteit (CPT) ; Stellenbosch Plaaslike Munisipaliteit (WC024) ; Kaapse Wynland Distriksmunisipaliteit (DC2)	Ingevolge artikel 21 van die Wet op Plaaslike Regering: Munisipale Afbakening 27 van 1998 het die Munisipale Afbakeningsraad die munisipale grense van Kaapstadse Metropolitaanse Munisipaliteit (CPT), Stellenbosch Plaaslike Munisipaliteit (WC024), en Kaapse Wynland Distriksmunisipaliteit (DC2) hervasgestel, deur die uitsluiting van 'n gedeelte van die plaas Stellenbosch RD 1386 uit die munisipale gebied van Stellenbosch Plaaslike Munisipaliteit (WC024), en Kaapse Wynland Distriksmunisipaliteit (DC2). en deur die die insluiting daarvan by die munisipale gebiede van die Kaapstadse Metropolitaanse Munisipaliteit (CPT).



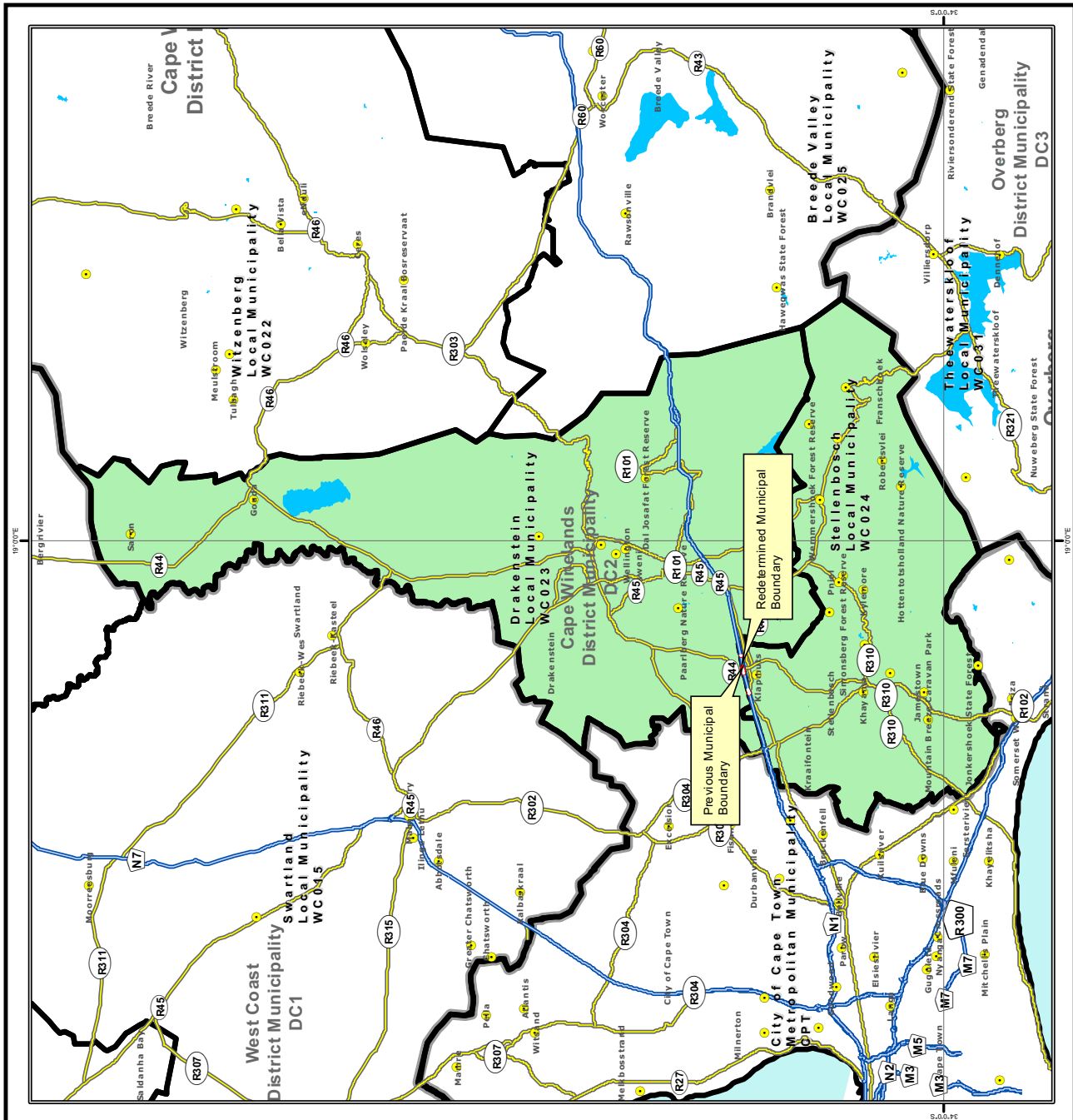
MAP NUMBER DEM2011	DATE August 2013
------------------------------	----------------------------



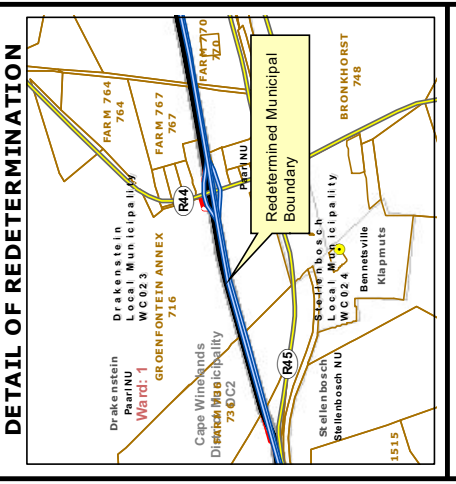
In terms of Section 21 of the Local Government: Municipal Demarcation Act of 1998 the Municipal Demarcation Board has re-determined the municipal boundaries of the City of Cape Town Metropolitan Municipality (CPT), Stellenbosch Local Municipality (WC024), Drakenstein Local Municipality (WC023) and Cape Winelands District Municipality (DC2), by excluding a portion of Farm 1369, Matieskuil 733 and Joostenbergvlei 727 from the municipal area of Cape Town Metropolitan Municipality (CPT), and by including them into the municipal areas of Drakenstein Local Municipality (WC023) and Cape Winelands District Municipality (DC2), and by excluding a portion of Lourensford Annex 730 from the municipal area of Stellenbosch Local Municipality (WC024) and Cape Winelands District Municipality (DC2), and by including it into the municipal area of Cape Town Metropolitan Municipality (CPT), and by excluding a portion of Weltevreden 719 from the Cape Winelands District Municipality (DC2), and by including it into the municipal area of City of Cape Town Metropolitan Municipality (CPT).

Additional info relating to this map can be obtained from the Municipal Demarcation Board:
 Tel: (012) 342 2481
 Fax: (012) 342 2480
 E-mail: info@demarcation.org.za
 Internet download: www.demarcation.org.za

0 5 10 20 Kilometers



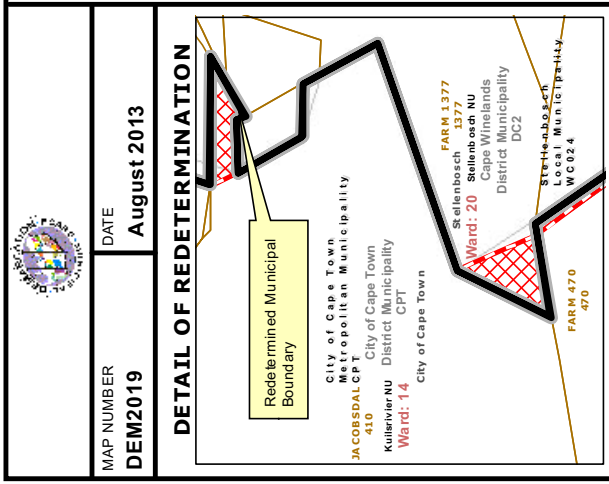
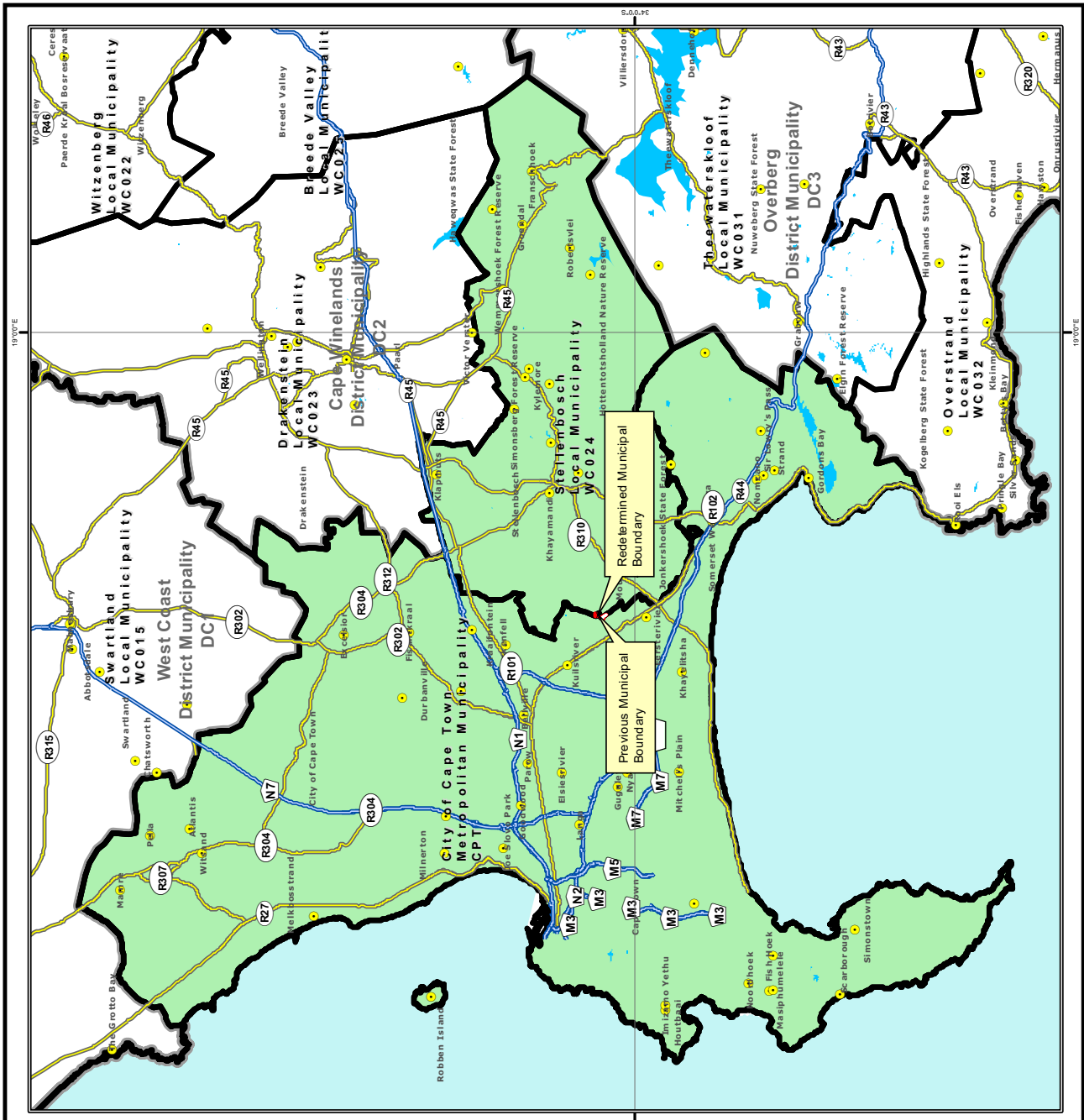
MAP NUMBER DEM2012	DATE August 2013
------------------------------	----------------------------



In terms of Section 21 of the Local Government: Municipal Demarcation Act 27 of 1998 the Municipal Demarcation Board has re-determined the municipal boundaries of the Drakenstein Local Municipality (WC023) and Stellenbosch Local Municipality (WC024), by excluding a portion of farm Groentfontein Annex 716 and Farm 1293 from the municipal area of Drakenstein Local Municipality (WC023), and by including them into the municipal area of Stellenbosch Local Municipality (WC024), and by excluding portions of the farm Groentfontein Annex 716, Farm 1293, Farm 759 and the area north of the N1 between the 2 farms from the municipal area of Stellenbosch Local Municipality (WC024), and by including them into the municipal area of Drakenstein Local Municipality (WC023).

Additional info relating to this map can be obtained from the Municipal Demarcation Board:
 Tel: (012) 342 2481
 Fax: (012) 342 2460
 E-mail: info@demarcation.org.za
 Internet download: www.demarcation.org.za



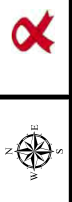
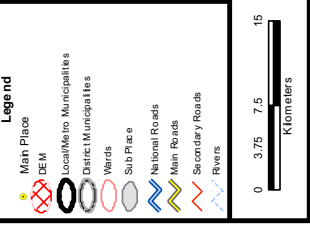


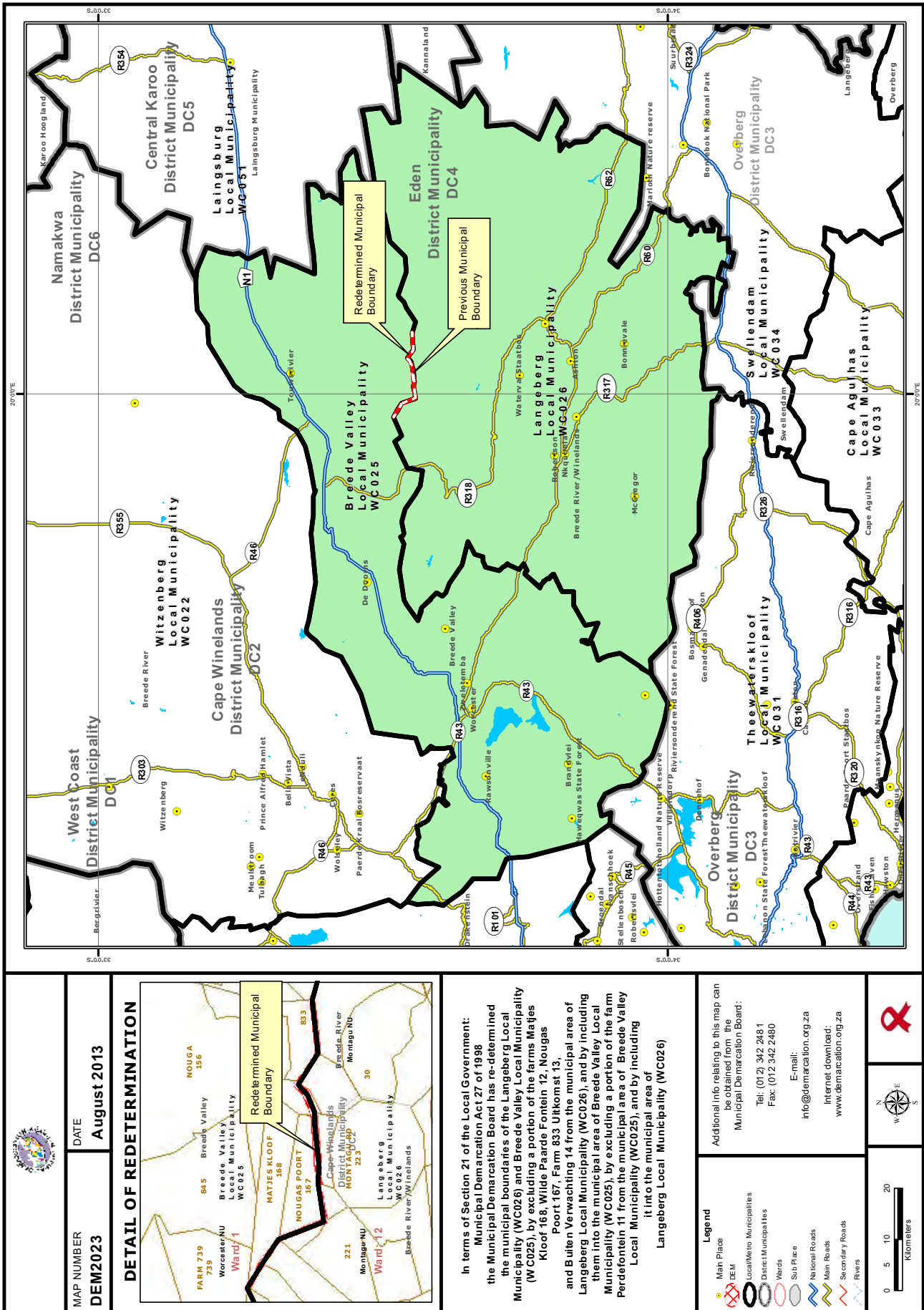
In terms of Section 21 of the Local Government: Municipal Demarcation Act 27 of 1998 the Municipal Demarcation Board has re-determined the municipal boundaries of the City of Cape Town Metropolitan Municipality (CPT), Stellenbosch Local Municipality (WC024) and Cape Winelands District Municipality (DC2), by excluding a portion of Farm 1377 from the municipal area of City of Cape Town Metropolitan Municipality (CPT), and by including it into the municipal areas of City of Stellenbosch Local Municipality (WC024) and Cape Winelands District Municipality (DC2), and excluding a portion of the farms Jacobsdal 410 and Farm 470 from the municipal area of Stellenbosch Local Municipality (WC024) and Cape Winelands District Municipality (DC2), and including them into the municipal area of City of Cape Town Metropolitan Municipality (CPT)

Additional info relating to this map can be obtained from the Municipal Demarcation Board:

Tel: (012) 342 2481
 Fax: (012) 342 2460

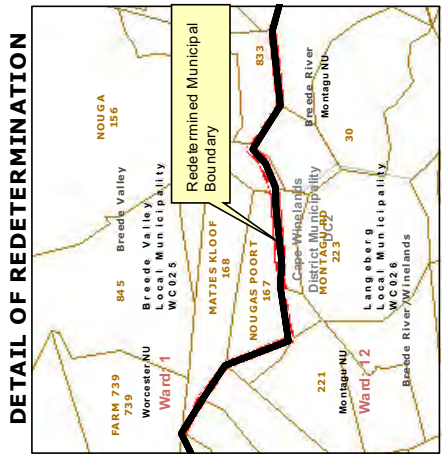
E-mail: info@demarcation.org.za
 Internet download: www.demarcation.org.za





MAP NUMBER
DEM2023

DATE
August 2013



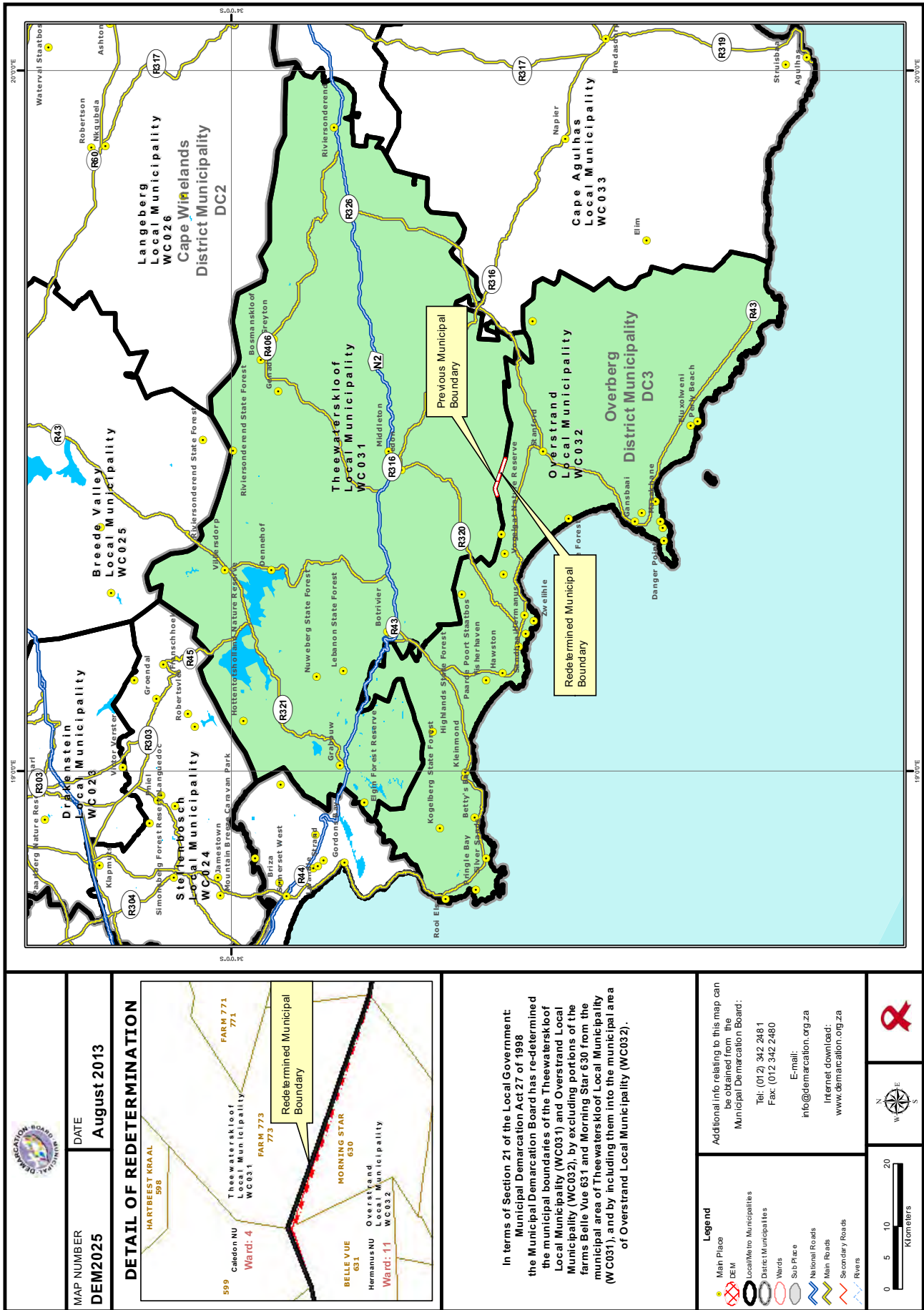
In terms of Section 21 of the Local Government: Municipal Demarcation Act 27 of 1998 the Municipal Demarcation Board has re-determined the municipal boundaries of the Langeberg Local Municipality (WC026) and Breede Valley Local Municipality (WC025), by excluding a portion of the farms Maties Kloof 168, Wilde Paarde Fontein 12, Nougas Poort 167, Farm 833 Uitkomst 13, and Buiten Verwachting 14 from the municipal area of Langeberg Local Municipality (WC026), and by including them into the municipal area of Breede Valley Local Municipality (WC025), by excluding a portion of the farm Perdefontein 11 from the municipal area of Breede Valley Local Municipality (WC025), and by including it into the municipal area of Langeberg Local Municipality (WC026)

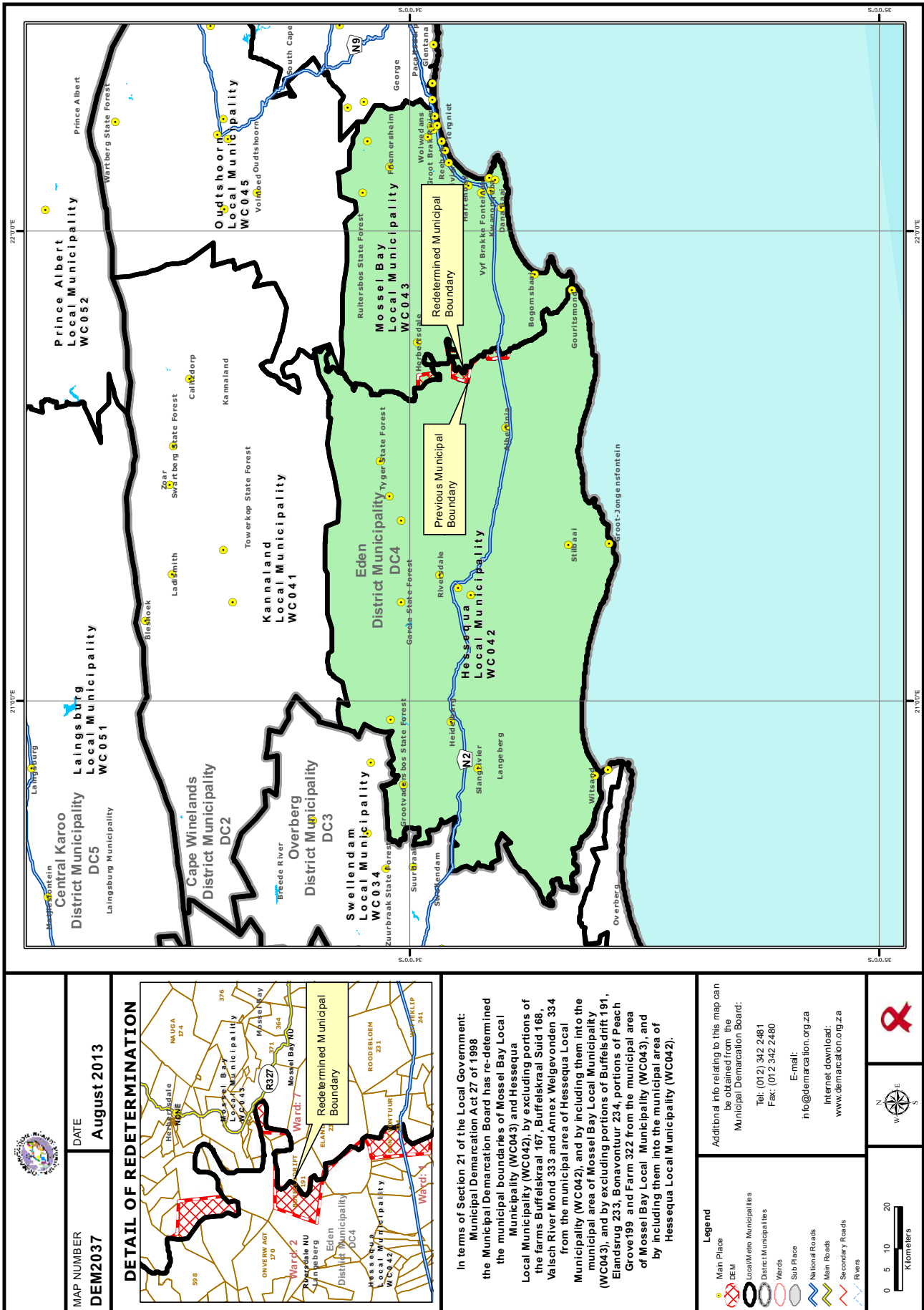
Legend

- Man Place
- DEM
- Local/Metro Municipalities
- District Municipalities
- Wards
- Sub Place
- National Roads
- Main Roads
- Secondary Roads
- Rivers

Additional info relating to this map can be obtained from the Municipal Demarcation Board:
Tel: (012) 342 2481
Fax: (012) 342 2460
E-mail: info@demarcation.org.za
Internet download: www.demarcation.org.za

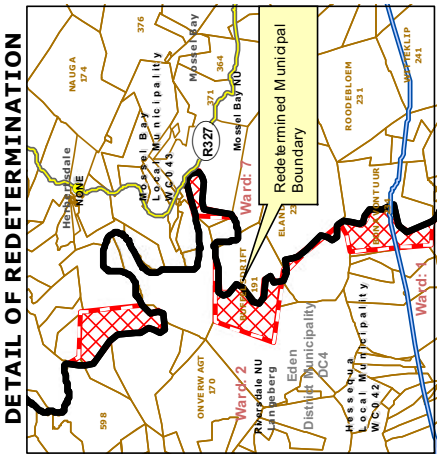






MAP NUMBER
DEM2037

DATE
August 2013



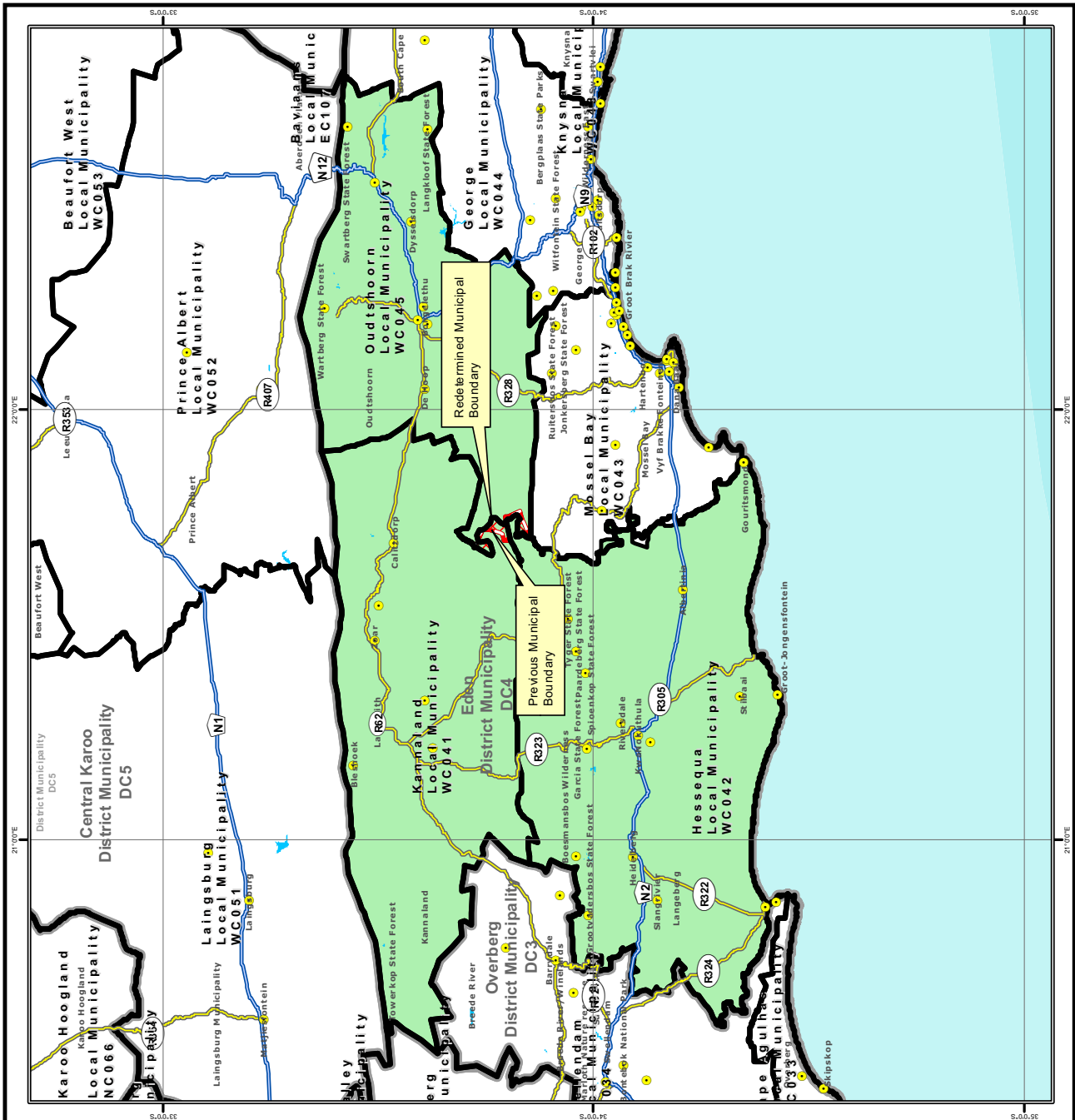
In terms of Section 21 of the Local Government: Municipal Demarcation Act of 1998 the Municipal Demarcation Board has re-determined the municipal boundaries of Mossel Bay Local Municipality (WC043) and Hessequa Local Municipality (WC042), by excluding portions of the farms Buffelskraal 167, Buffelskraal Suid 168, Valsch River Mond 333 and Annex Welgevonden 334 from the municipal area of Hessequa Local Municipality (WC042), and by including them into the municipal area of Mossel Bay Local Municipality (WC043), and by excluding portions of Buffelsdrift 191, Elandsrug 233, Bonavontuur 234, portions of Peach Grove 199 and Farm 322 from the municipal area of Mossel Bay Local Municipality (WC043), and by including them into the municipal area of Hessequa Local Municipality (WC042).

Legend

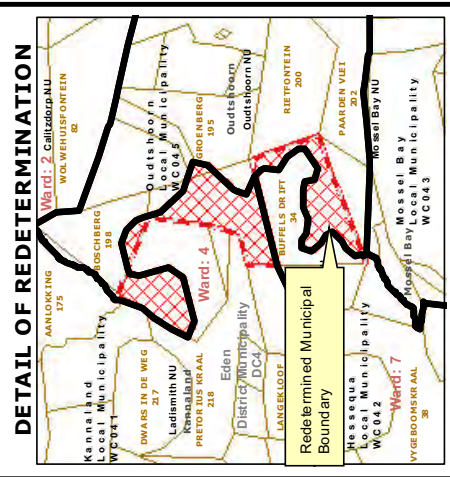
- Man Place
- DEM
- Local/Metro Municipalities
- District Municipalities
- Wards
- Sub Place
- National Roads
- Main Roads
- Secondary Roads
- Rivers

Additional info relating to this map can be obtained from the Municipal Demarcation Board:
 Tel: (012) 342 2461
 Fax: (012) 342 2460
 E-mail: info@demarcation.org.za
 Internet download: www.demarcation.org.za





	MAP NUMBER	DATE
	DEM2041	August 2013



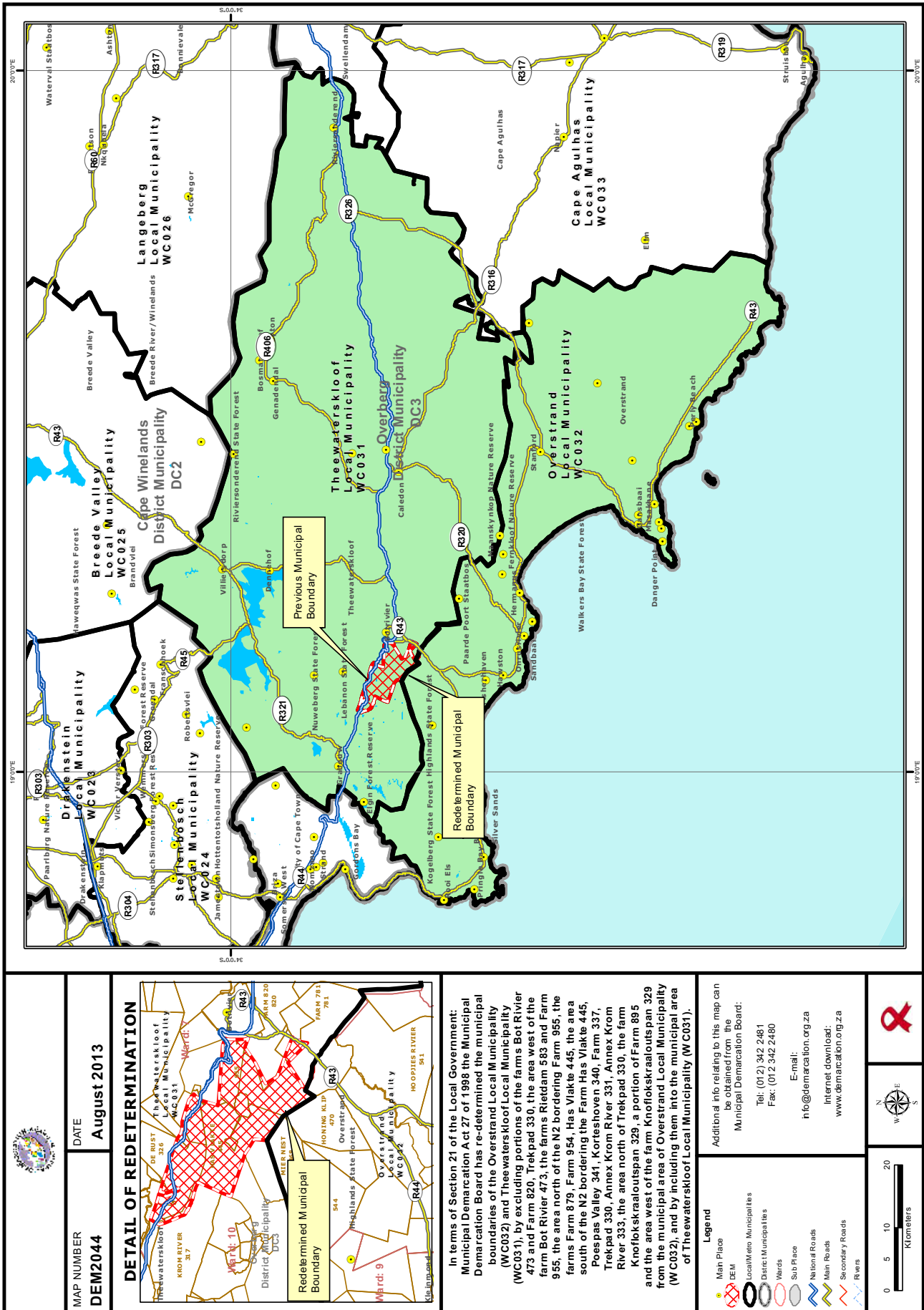
In terms of Section 21 of the Local Government: Municipal Demarcation Act 27 of 1998, the Municipal Demarcation Board has re-determined the municipal boundaries of the Kannaland Local Municipality (WC041), Hessequa Local Municipality (WC042) and Oudtshoorn Local Municipality (WC045), by excluding portions of the farm Platte Rug 219 from the municipal area of Kannaland Local Municipality (WC041), and by including them into the municipal area of Oudtshoorn Local Municipality (WC045), and by excluding portions of the farms Boschberg 198 and Uitspan 199 from the municipal area of Oudtshoorn Local Municipality (WC045), and by including them into the municipal area of Kannaland Local Municipality (WC041), and excluding portions of the farm Buffeldrift 34 from the municipal area of Hessequa Local Municipality (WC042), and by including them into Oudtshoorn Local Municipality (WC045).

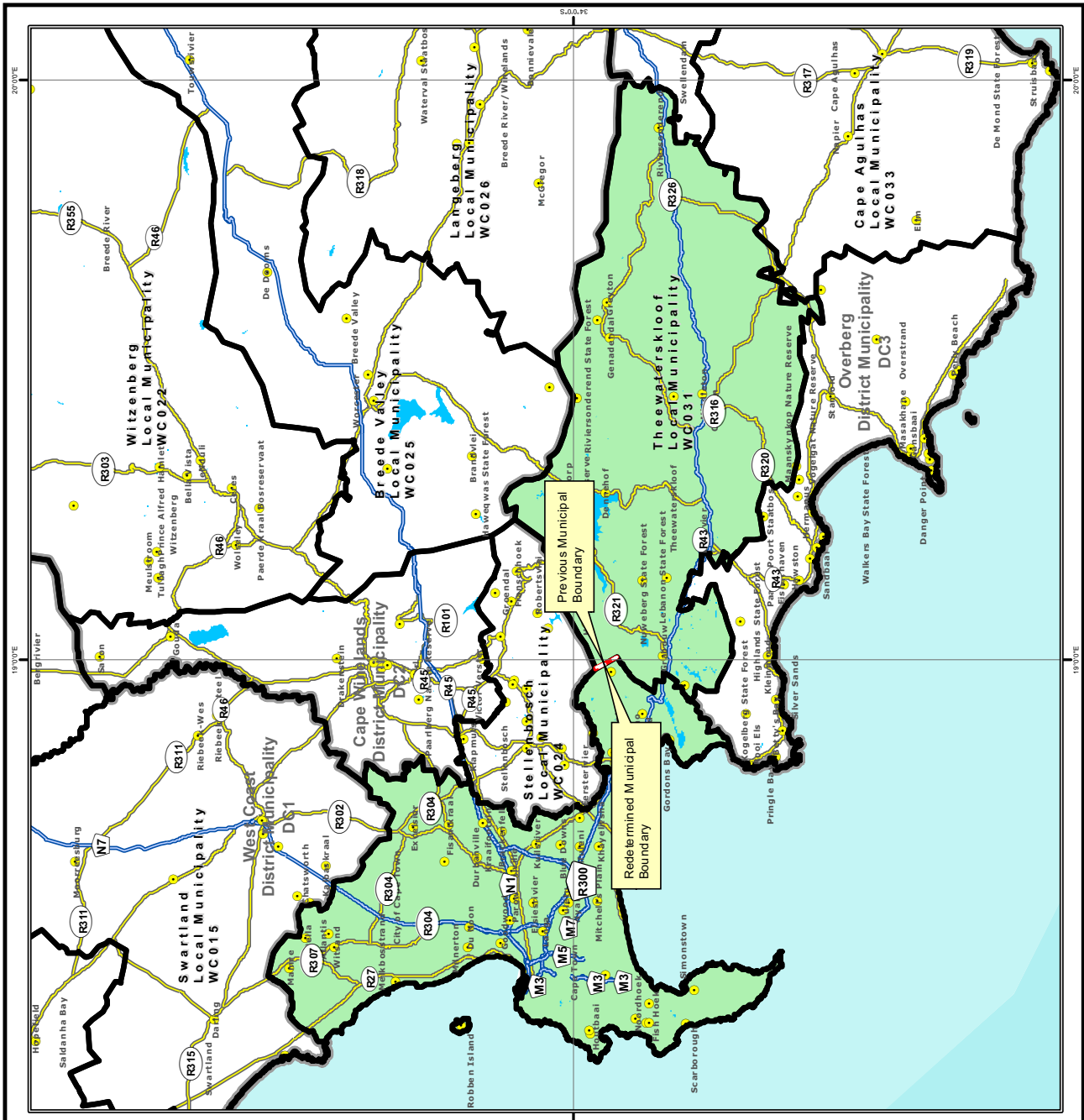
Additional info relating to this map can be obtained from the Municipal Demarcation Board:
 Tel: (012) 342 2481
 Fax: (012) 342 2460
 E-mail: info@demarcation.org.za
 Internet download: www.demarcation.org.za

Legend

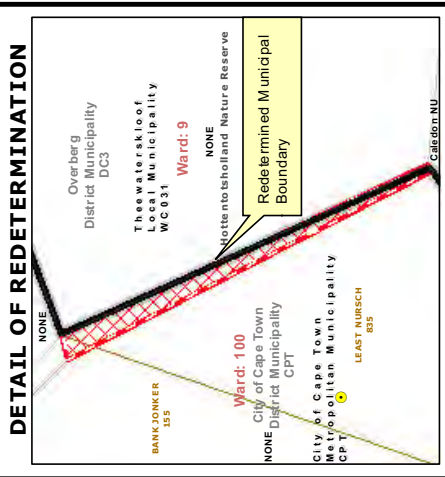
- Main Place
- Local/Metro Municipalities
- District Municipalities
- Wards
- Sub Place
- National Roads
- Main Roads
- Secondary Roads
- Rivers

0 5 10 20 Kilometers





	MAP NUMBER	DATE
	DEM4106	August 2013



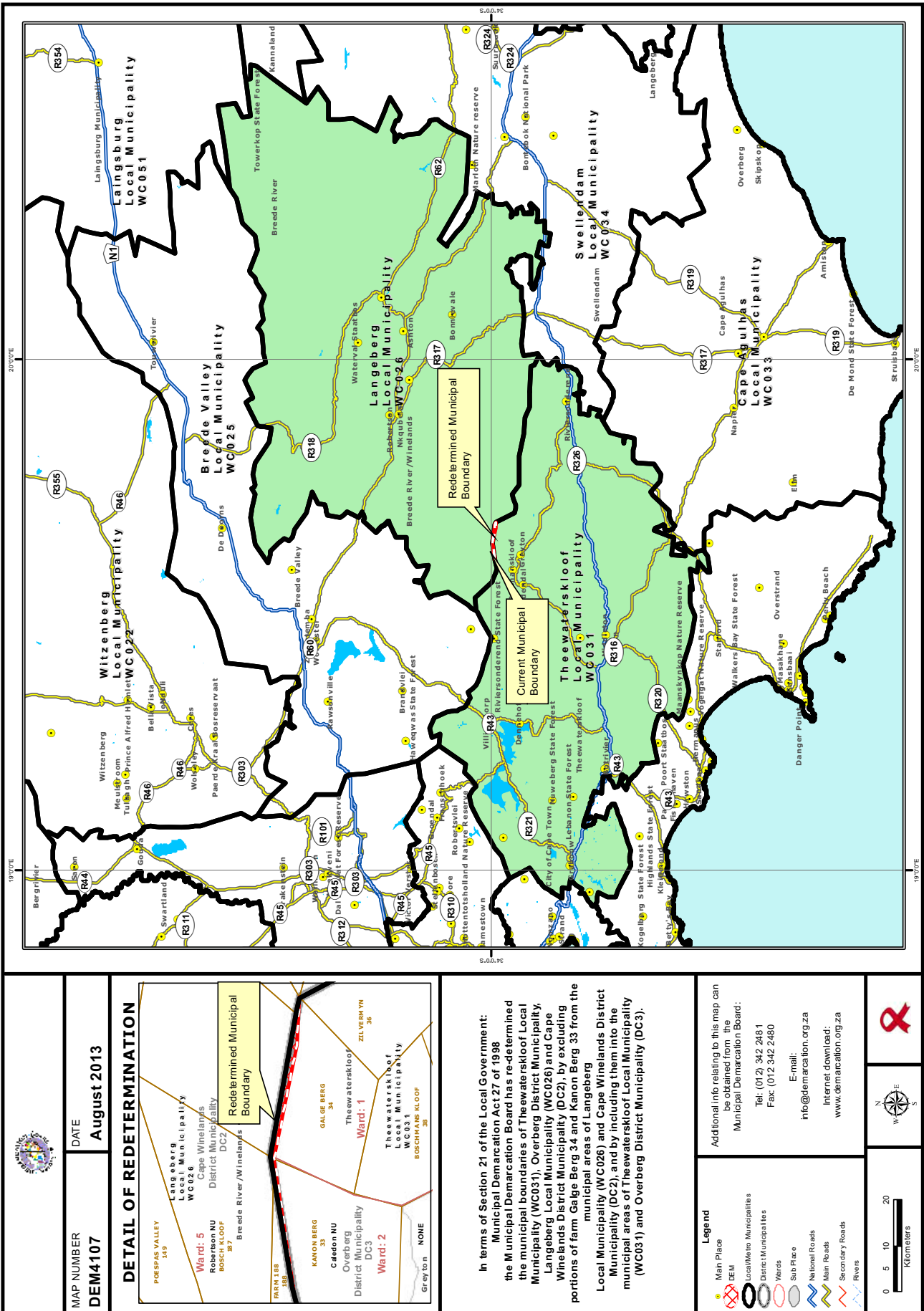
In terms of Section 21 of the Local Government: Municipal Demarcation Act 27 of 1998 the Municipal Demarcation Board has re-determined the municipal boundaries of Theewaterskloof Local Municipality (WC031), Overberg District Municipality (DC3) and City of Cape Town Metropolitan Municipality (CPT), by excluding a portion of the farms Least Nursch 835 and Bank Jonker 155 from the municipal areas of Theewaterskloof Local Municipality (WC031) and Overberg District Municipality (DC3), and by including them into the municipal area of the City of Cape Town Metropolitan Municipality (CPT).

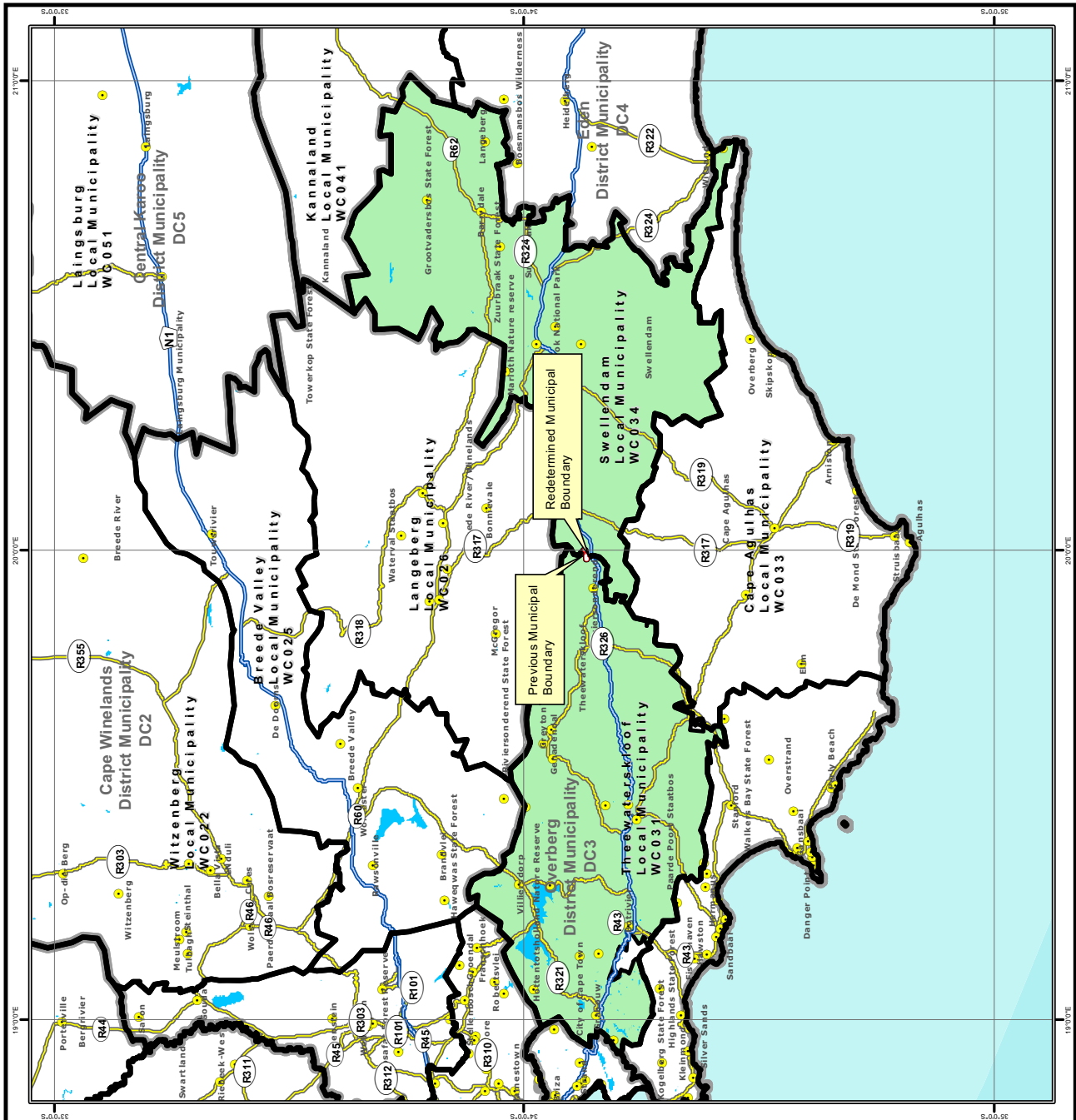
Legend

- Man Place
- DEM
- Local/Metro Municipalities
- District Municipalities
- Wards
- Sub Place
- National Roads
- Main Roads
- Secondary Roads
- Rivers

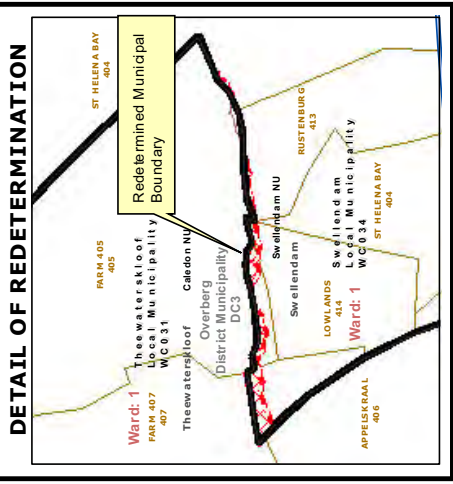
Additional info relating to this map can be obtained from the Municipal Demarcation Board:
 Tel: (012) 342 2481
 Fax: (012) 342 2480
 E-mail: info@demarcation.org.za
 Internet download: www.demarcation.org.za







	MAP NUMBER	DATE
	DEM4108	August 2013



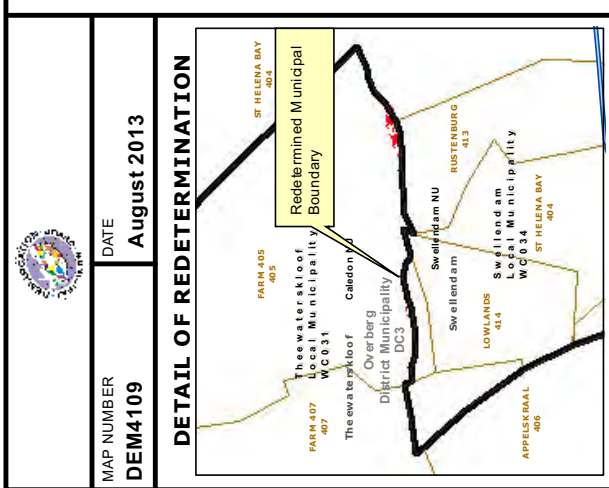
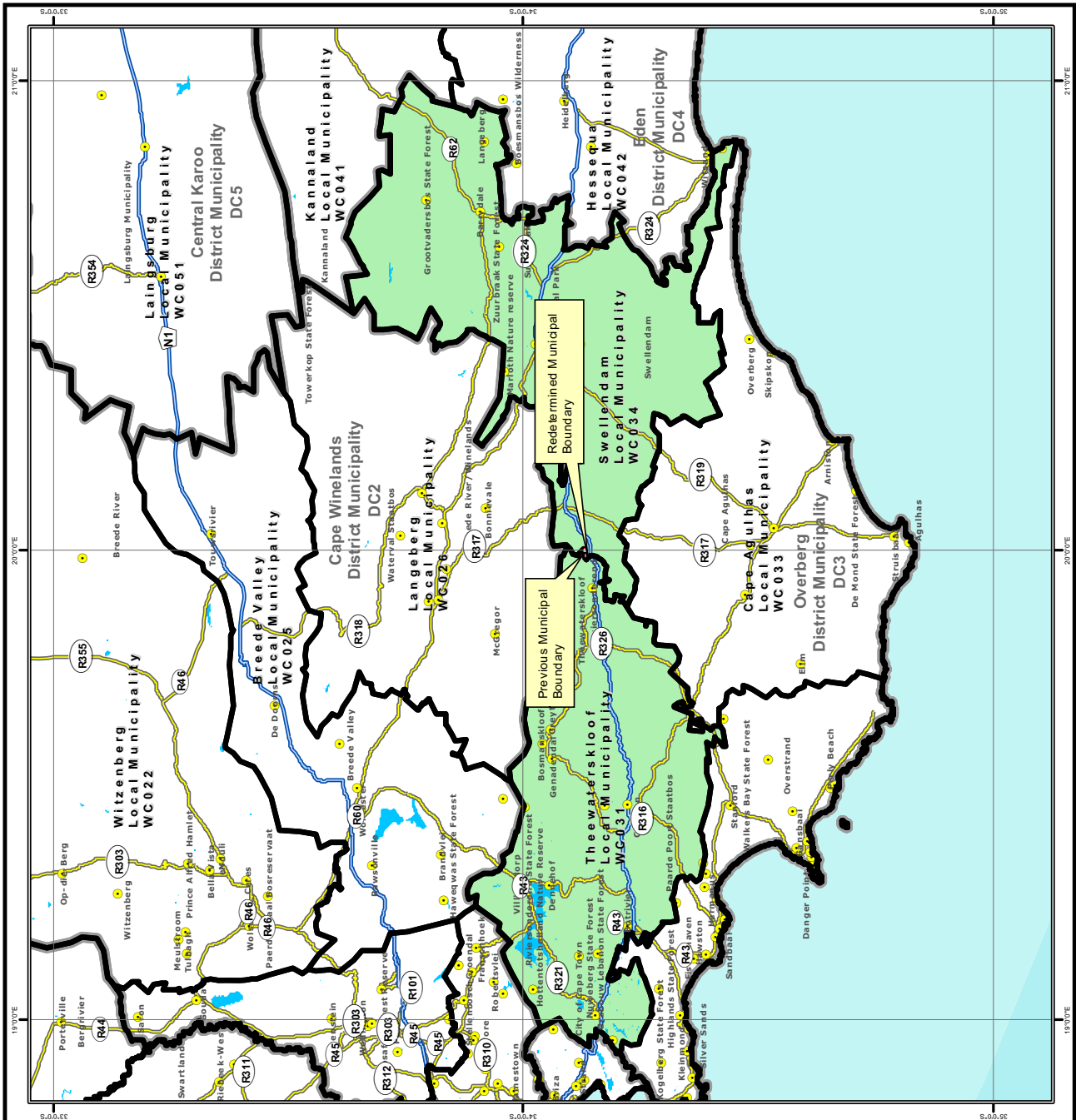
In terms of Section 21 of the Local Government: Municipal Demarcation Act 27 of 1998 the Municipal Demarcation Board has re-determined the municipal boundaries of Theewaterskloof Local Municipality (WC031) and Swellendam Local Municipality (WC034), by excluding portions of the farms St Helena Bay Outspan 409, St Helena Bay 404, Lowlands 414, and Rusenberg 413 from the municipal area of Theewaterskloof Local Municipality (WC031), and by including them into the municipal area of Swellendam Local Municipality (WC034).

Legend

- Man Place
- DEM
- Local/Metro Municipalities
- District Municipalities
- Wards
- Sub Place
- National Roads
- Main Roads
- Secondary Roads
- Rivers

Additional info relating to this map can be obtained from the Municipal Demarcation Board:
 Tel: (012) 342 2481
 Fax: (012) 342 2480
 E-mail: info@demarcation.org.za
 Internet download: www.demarcation.org.za





MAP NUMBER
DEM4109

DATE
August 2013

DETAIL OF REDETERMINATION

In terms of Section 21 of the Local Government: Municipal Demarcation Act 27 of 1998 the Municipal Demarcation Board has re-determined the municipal boundaries of Swellendam Local Municipality (WC034) and Theewaterskloof Local Municipality (WC031), by excluding portions of Farm 405 from the municipal area of Swellendam Local Municipality (WC034), and by including them into the municipal area of Theewaterskloof Local Municipality (WC031).

Additional info relating to this map can be obtained from the Municipal Demarcation Board:

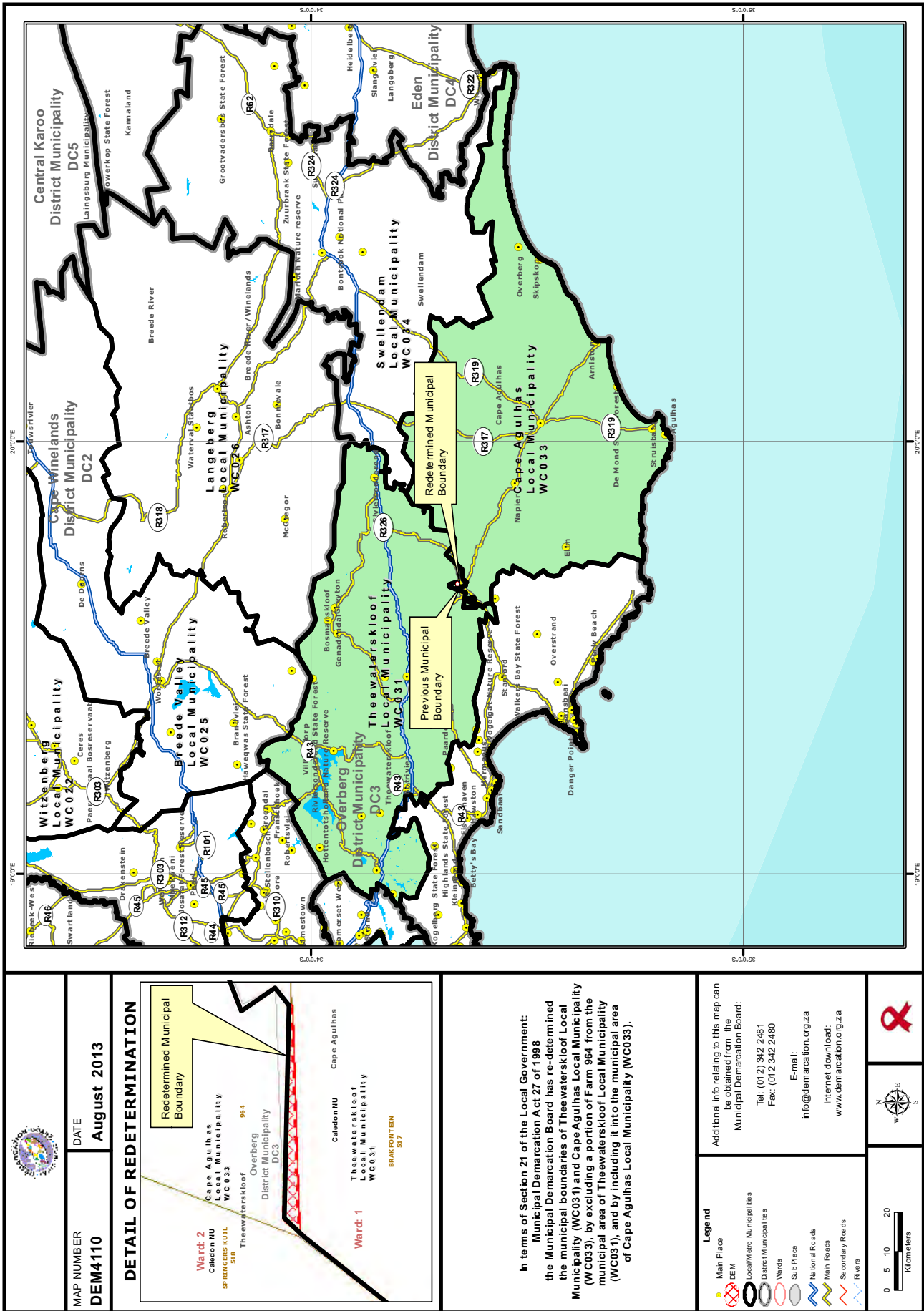
Tel: (012) 342 2481
Fax: (012) 342 2480

E-mail: info@demarcation.org.za
Internet download: www.demarcation.org.za

Legend

- Man Place
- DEM
- Local/Metro Municipalities
- District Municipalities
- Wards
- Sub Place
- National Roads
- Main Roads
- Secondary Roads
- Rivers

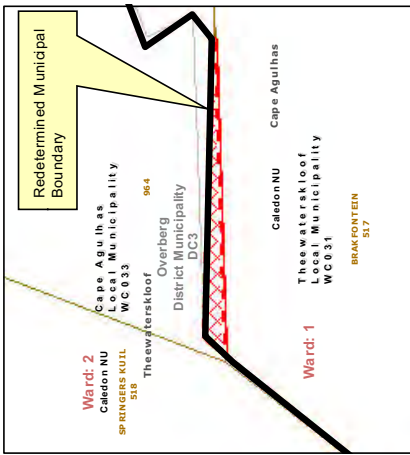
0 5 10 20 Kilometers



MAP NUMBER
DEM4110

DATE
August 2013

DETAIL OF REDETERMINATION

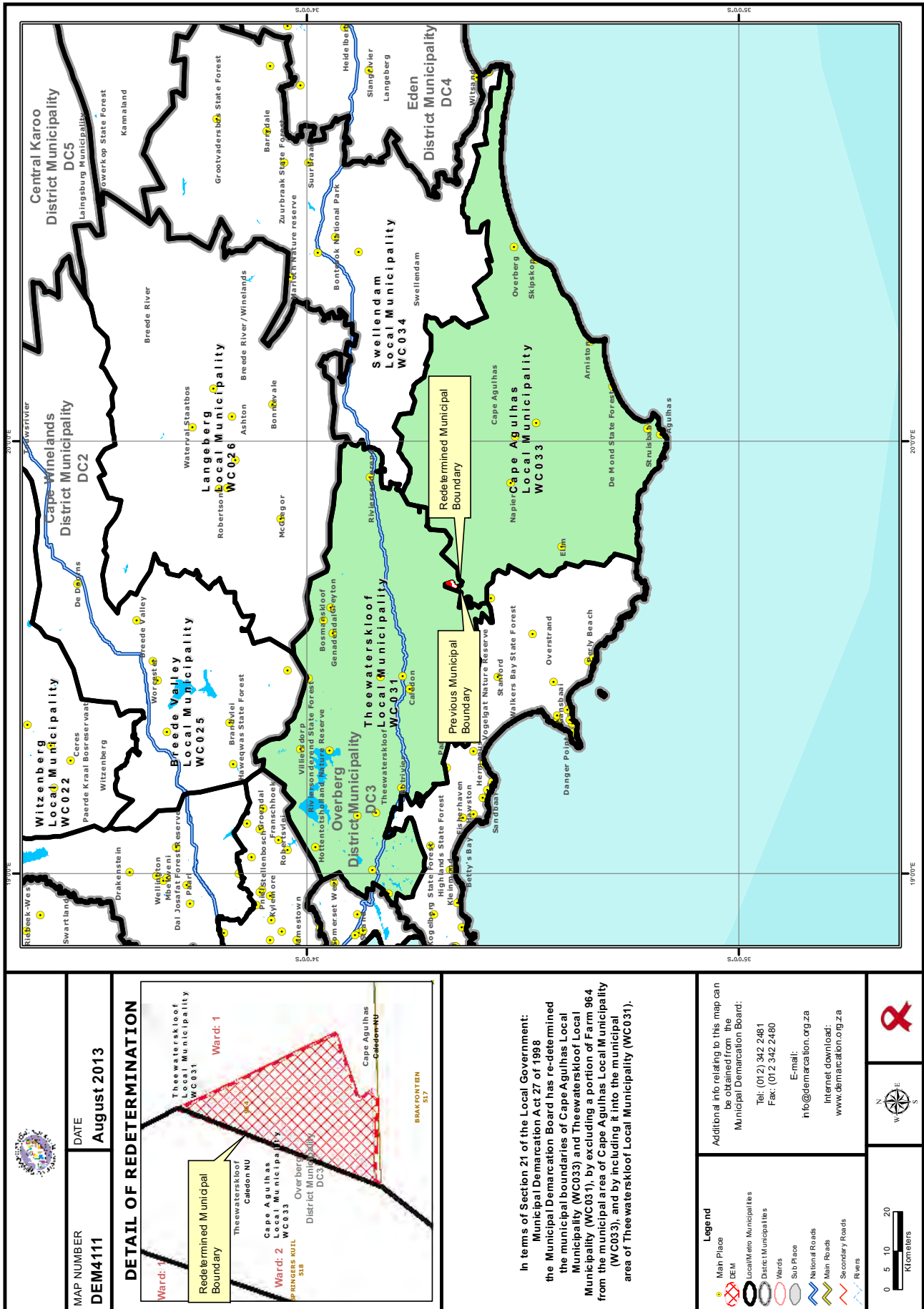


In terms of Section 21 of the Local Government: Municipal Demarcation Act of 1998 the Municipal Demarcation Board has re-determined the municipal boundaries of Theewaterskloof Local Municipality (WC031) and Cape Agulhas Local Municipality (WC033), by excluding a portion of Farm 964 from the municipal area of Theewaterskloof Local Municipality (WC031), and by including it into the municipal area of Cape Agulhas Local Municipality (WC033).

Additional info relating to this map can be obtained from the Municipal Demarcation Board:
Tel: (012) 342 2461
Fax: (012) 342 2460
E-mail: info@demarcation.org.za
Internet download: www.demarcation.org.za

- Legend**
- Man Place
 - DEM
 - Local/Metro Municipalities
 - District Municipalities
 - Wards
 - Sub Place
 - National Roads
 - Main Roads
 - Secondary Roads
 - Rivers

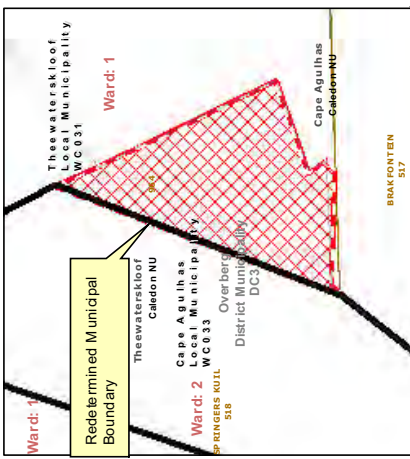
0 5 10 20
Kilometers



MAP NUMBER
DEM4111

DATE
August 2013

DETAIL OF REDETERMINATION

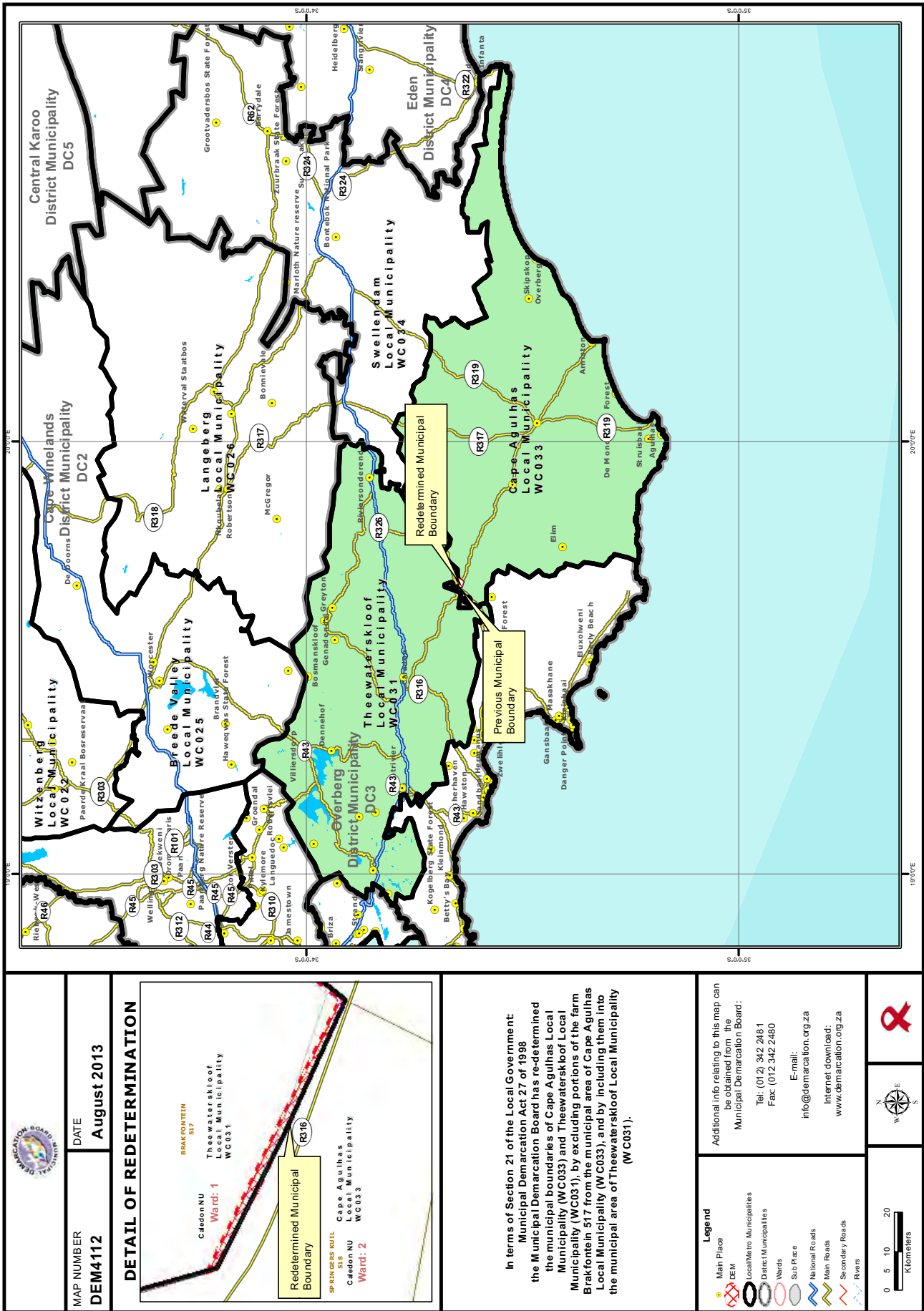


In terms of Section 21 of the Local Government: Municipal Demarcation Act of 1998 the Municipal Demarcation Board has re-determined the municipal boundaries of Cape Agulhas Local Municipality (WC033) and Theewaterskloof Local Municipality (WC031), by excluding a portion of Farm 964 from the municipal area of Cape Agulhas Local Municipality (WC033), and by including it into the municipal area of Theewaterskloof Local Municipality (WC031).

Additional info relating to this map can be obtained from the Municipal Demarcation Board:
Tel: (012) 342 2461
Fax: (012) 342 2460
E-mail: info@demarcation.org.za
Internet download: www.demarcation.org.za

- Legend**
- Main Place
 - Local Metro Municipalities
 - District Municipalities
 - Wards
 - Sub Place
 - National Roads
 - Main Roads
 - Secondary Roads
 - Rivers

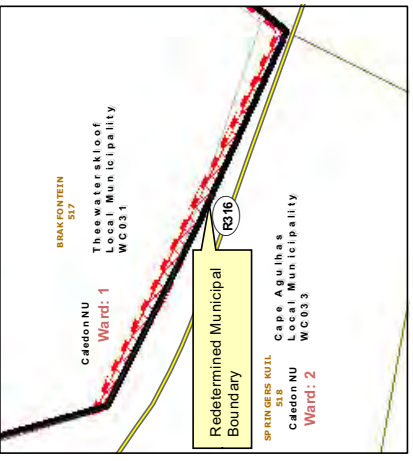
0 5 10 20
Kilometers



MAP NUMBER
DEM4112

DATE
August 2013

DETAIL OF REDETERMINATION

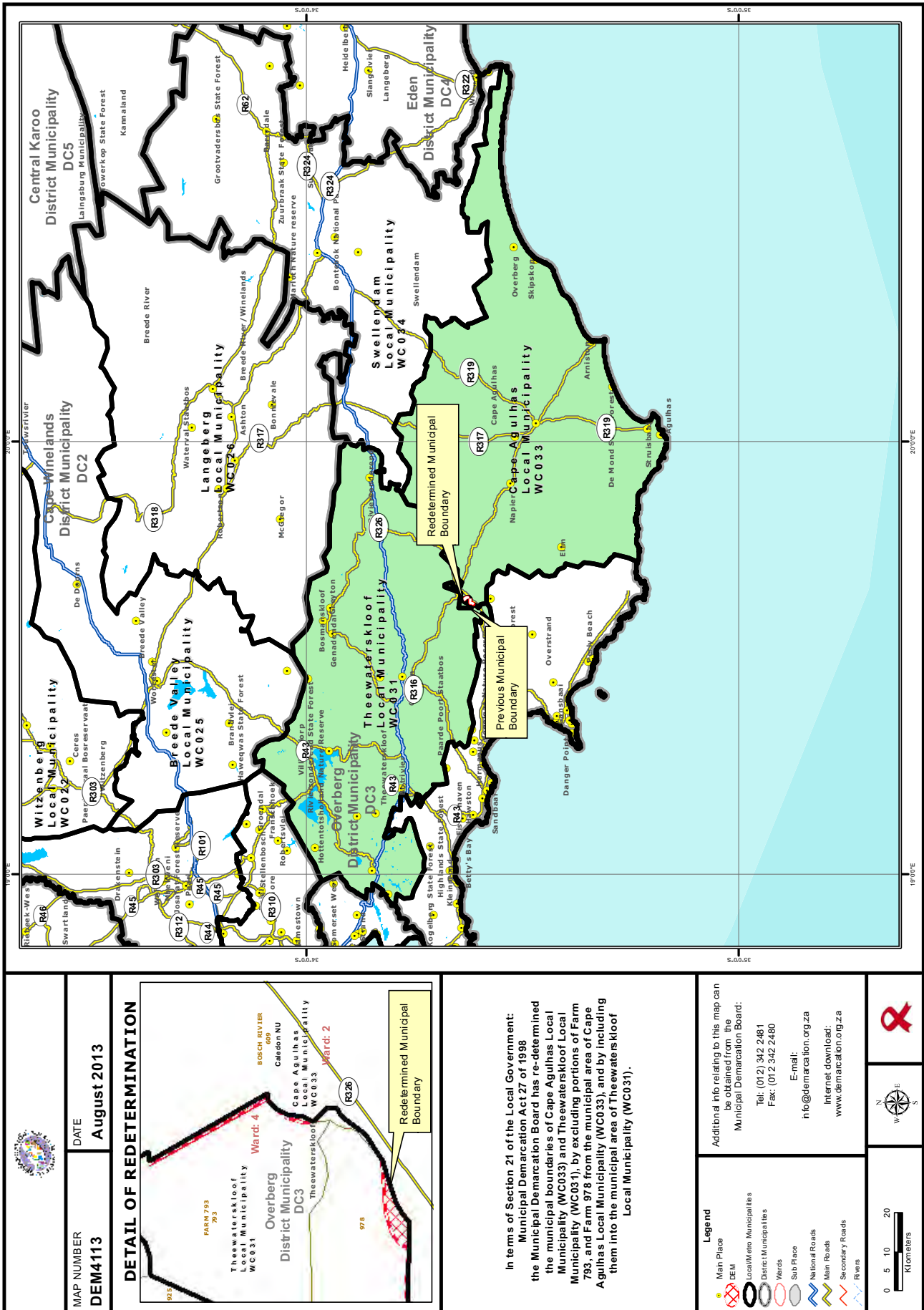


In terms of Section 21 of the Local Government Municipal Demarcation Act 27 of 1998 the Municipal Demarcation Board has re-determined the municipal boundaries of Cape Agulhas Local Municipality (WC033) and Theewaterskloof Local Municipality (WC031), by excluding portions of the farm Brakfontein 517 from the municipal area of Cape Agulhas Local Municipality (WC033), and by including them into the municipal area of Theewaterskloof Local Municipality (WC031).

Additional info relating to this map can be obtained from the Municipal Demarcation Board:
Tel: (012) 342 2481
Fax: (012) 342 2460
E-mail: info@demarcation.org.za
Internet download: www.demarcation.org.za

- Legend**
- Main Place
 - Local/Metro Municipalities
 - District Municipalities
 - Wards
 - Sub Place
 - National Roads
 - Main Roads
 - Secondary Roads
 - Rivers

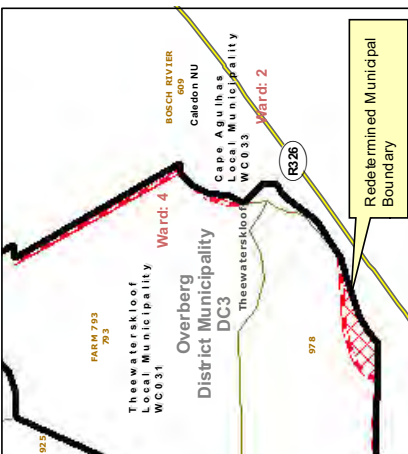




MAP NUMBER
DEM4113

DATE
August 2013

DETAIL OF REDETERMINATION

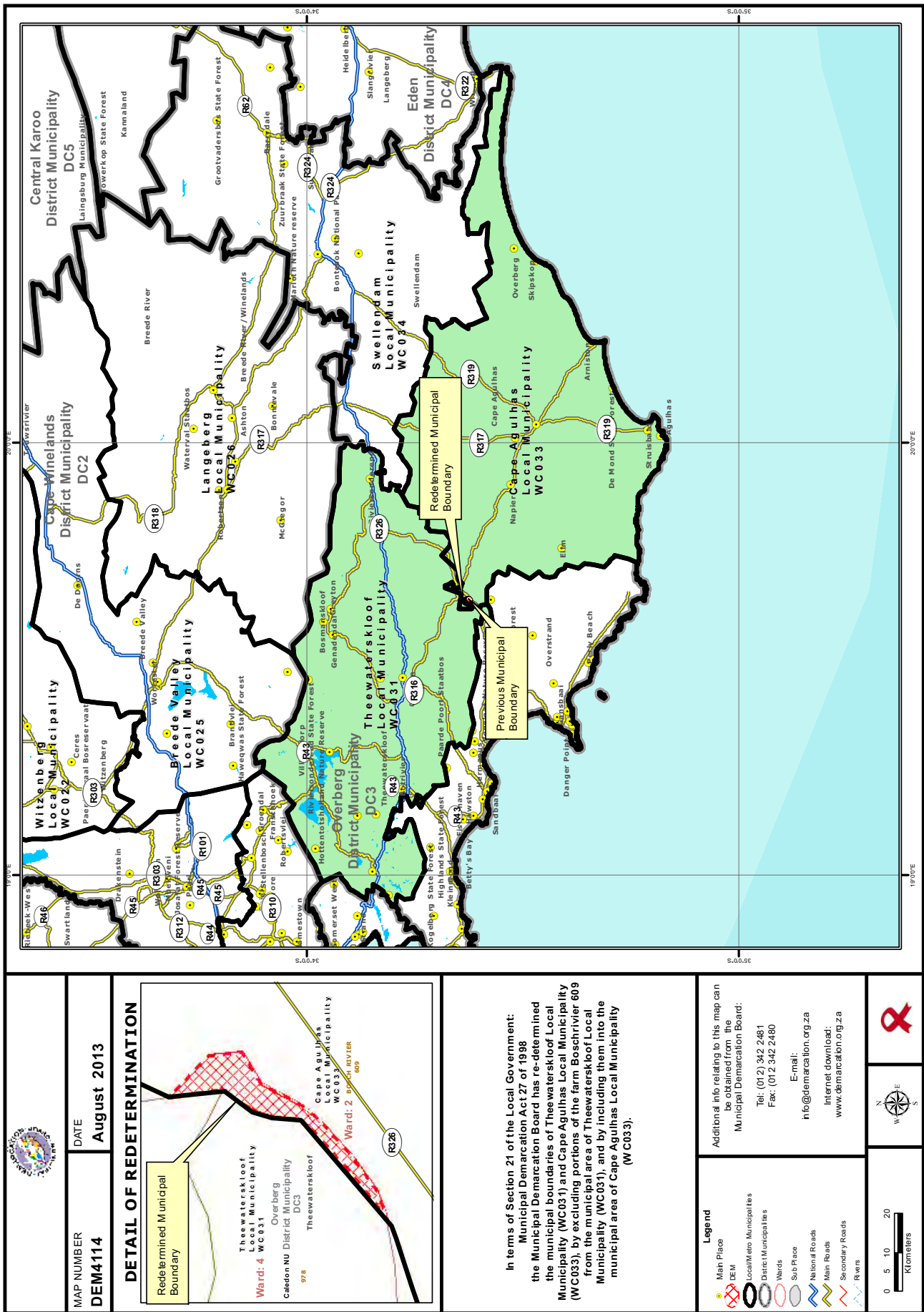


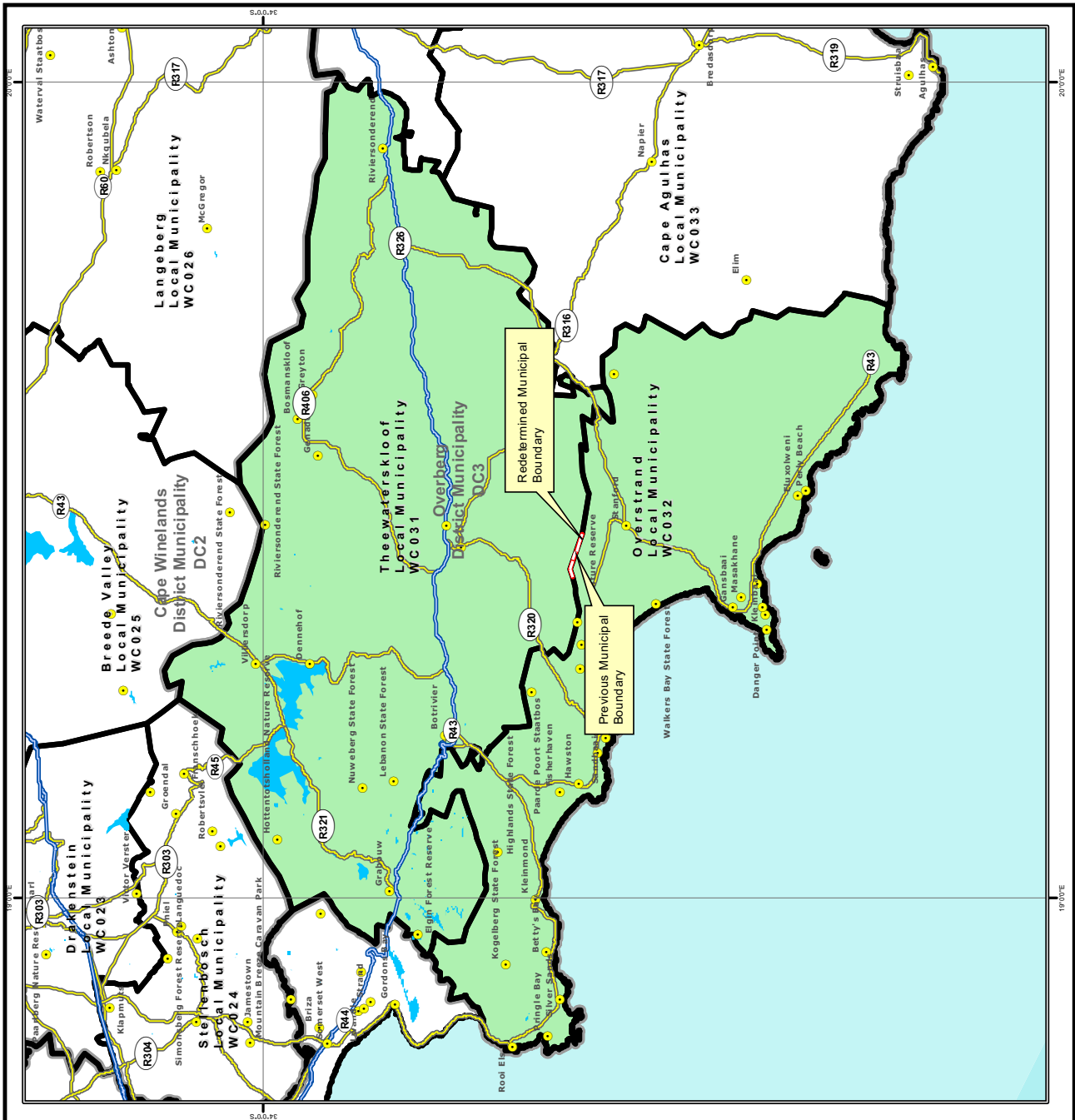
In terms of Section 21 of the Local Government: Municipal Demarcation Act 27 of 1998 the Municipal Demarcation Board has re-determined the municipal boundaries of Cape Agulhas Local Municipality (WC033) and Theewaterskloof Local Municipality (WC031), by excluding portions of Farm 793, and Farm 978 from the municipal area of Cape Agulhas Local Municipality (WC033), and by including them into the municipal area of Theewaterskloof Local Municipality (WC031).

Additional info relating to this map can be obtained from the Municipal Demarcation Board:
Tel: (012) 342 2461
Fax: (012) 342 2460
E-mail: info@demarcation.org.za
Internet download: www.demarcation.org.za

- Legend**
- Man Place
 - DEM
 - Local/Metro Municipalities
 - District Municipalities
 - Wards
 - Sub Place
 - National Roads
 - Main Roads
 - Secondary Roads
 - Rivers

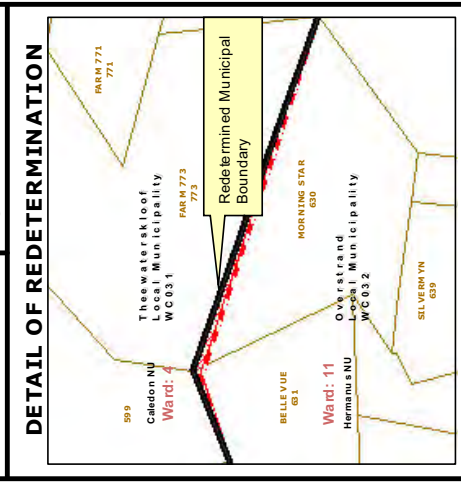
0 5 10 20
Kilometers





MAP NUMBER
DEM4115

DATE
Augustus 2013



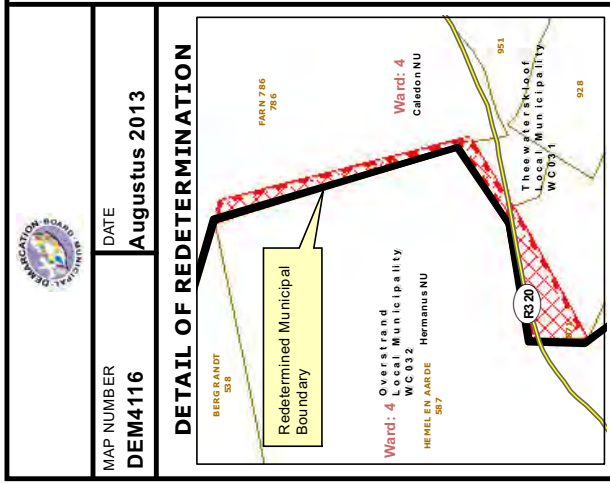
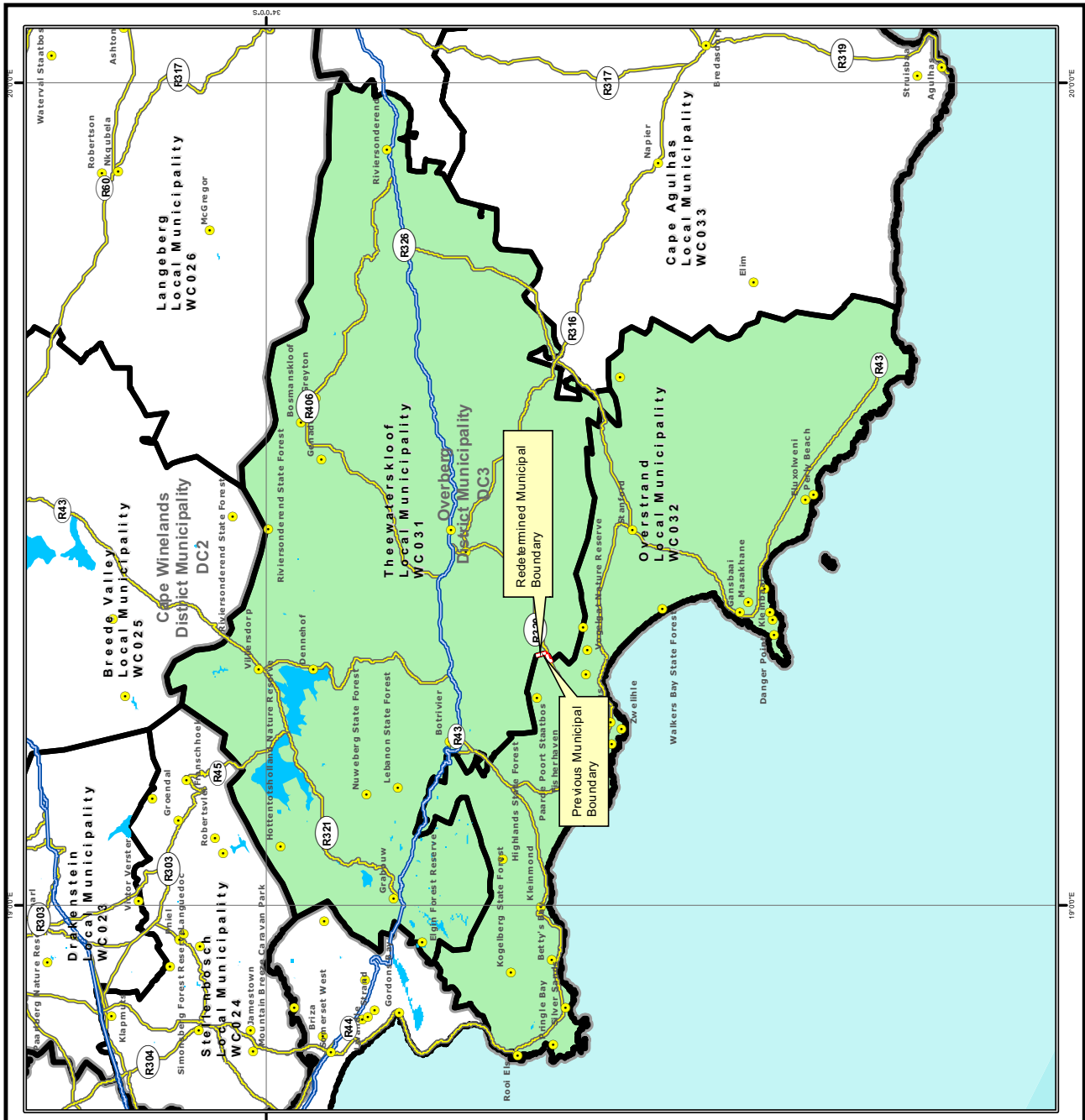
In terms of Section 21 of the Local Government: Municipal Demarcation Act 27 of 1998 the Municipal Demarcation Board has re-determined the municipal boundaries of Theewaterskloof Local Municipality (WC031), and Overstrand and Local Municipality (WC032), by excluding portions of the farms Morning Star 630, and Belle Vue 631 from the municipal area of Theewaterskloof Local Municipality (WC031), and by including them into the municipal area of Overstrand and Local Municipality (WC032).

Additional info relating to this map can be obtained from the Municipal Demarcation Board:
Tel: (012) 342 2481
Fax: (012) 342 2460
E-mail: info@demarcation.org.za
Internet download: www.demarcation.org.za

Legend

- Main Place
- Local/Metro Municipalities
- District Municipalities
- Wards
- Sub Place
- National Roads
- Main Roads
- Secondary Roads
- Rivers

0 5 10 20 Kilometers



MAP NUMBER
DEM4116

DATE
Augustus 2013

DETAIL OF REDETERMINATION

Ward: 4
Overstrand Local Municipality
WC032
HERMANUS NU
587

Ward: 4
Caledon NU

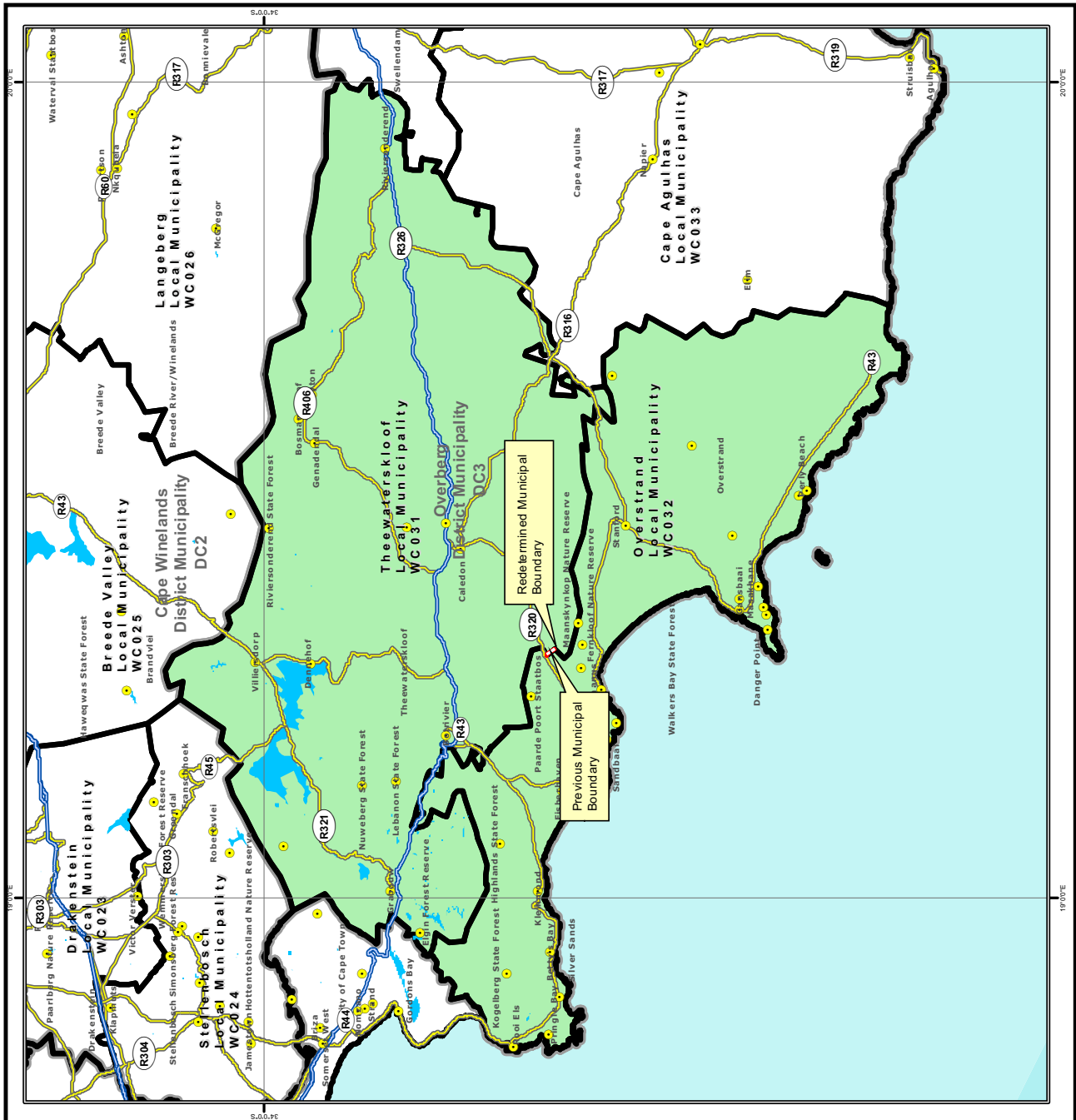
In terms of Section 21 of the Local Government: Municipal Demarcation Act 27 of 1998 the Municipal Demarcation Board has re-determined the municipal boundaries of Overstrand and Local Municipality (WC032) and Theewaterskloof Local Municipality (WC031), by excluding portions of Farm 786, Farm 588, and Farm 971 from the municipal area of Overstrand Local Municipality (WC032), and by including them into the municipal area of Theewaterskloof Local Municipality (WC031).

Legend

- Man Place
- DEM
- Local/Metro Municipalities
- District Municipalities
- Wards
- Sub Place
- National Roads
- Main Roads
- Secondary Roads
- Rivers

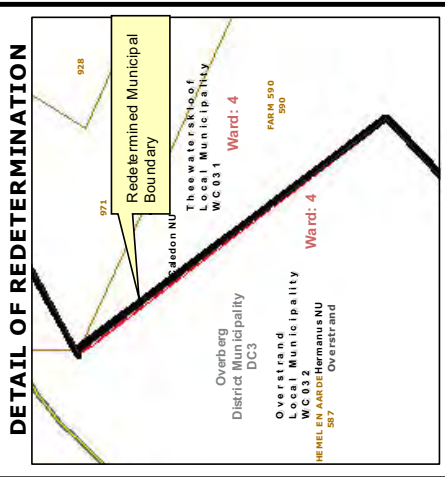
Additional info relating to this map can be obtained from the Municipal Demarcation Board:
Tel: (012) 342 2481
Fax: (012) 342 2460
E-mail: info@demarcation.org.za
Internet download: www.demarcation.org.za

0 5 10 20
Kilometers



MAP NUMBER
DEM4117

DATE
August 2013

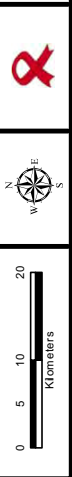


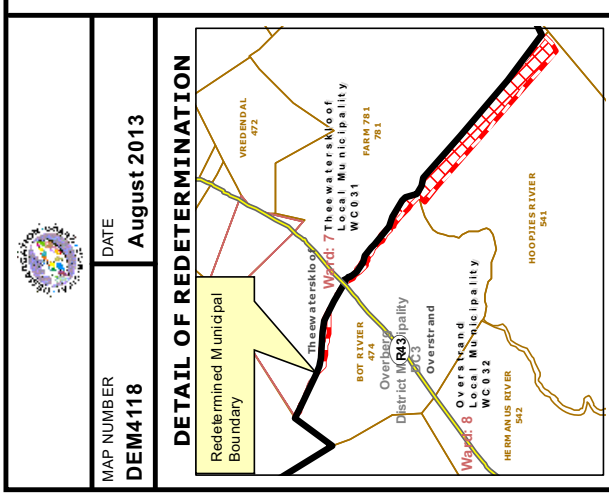
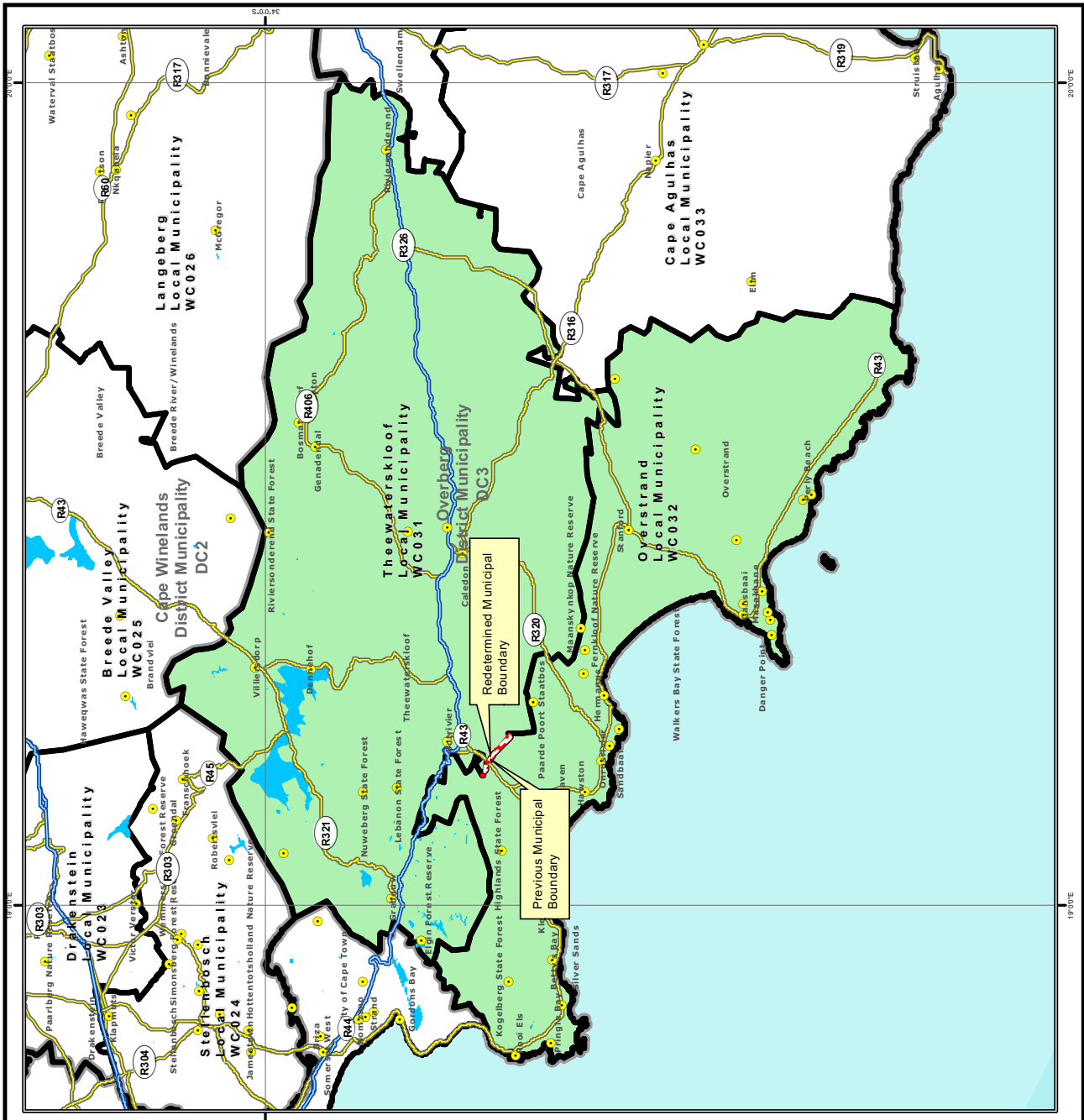
In terms of Section 21 of the Local Government: Municipal Demarcation Act 27 of 1998 the Municipal Demarcation Board has re-determined the municipal boundaries of Theewaterskloof Local Municipality (WC031) and Overstrand and Local Municipality (WC032), by excluding portions of the farm Hemel en Aarde 587 from the municipal area of Theewaterskloof Local Municipality (WC031), and by including them into the municipal area of Overstrand and Local Municipality (WC032).

Legend

- Main Place
- DEM
- Local/Metro Municipalities
- District Municipalities
- Wards
- Sub Place
- National Roads
- Main Roads
- Secondary Roads
- Rivers

Additional info relating to this map can be obtained from the Municipal Demarcation Board:
Tel: (012) 342 2481
Fax: (012) 342 2460
E-mail: info@demarcation.org.za
Internet download: www.demarcation.org.za





MAP NUMBER
DEM4118

DATE
August 2013

DETAIL OF REDETERMINATION

Redetermined Municipal Boundary

Theewaterskloof Local Municipality WC031

Overstrand District Municipality DC3

Overstrand Local Municipality WC032

HERMANUS RIVER 542

HOOPJES RIVER 541

FARM 791

Bot River 474

Vredendal 472

Legend

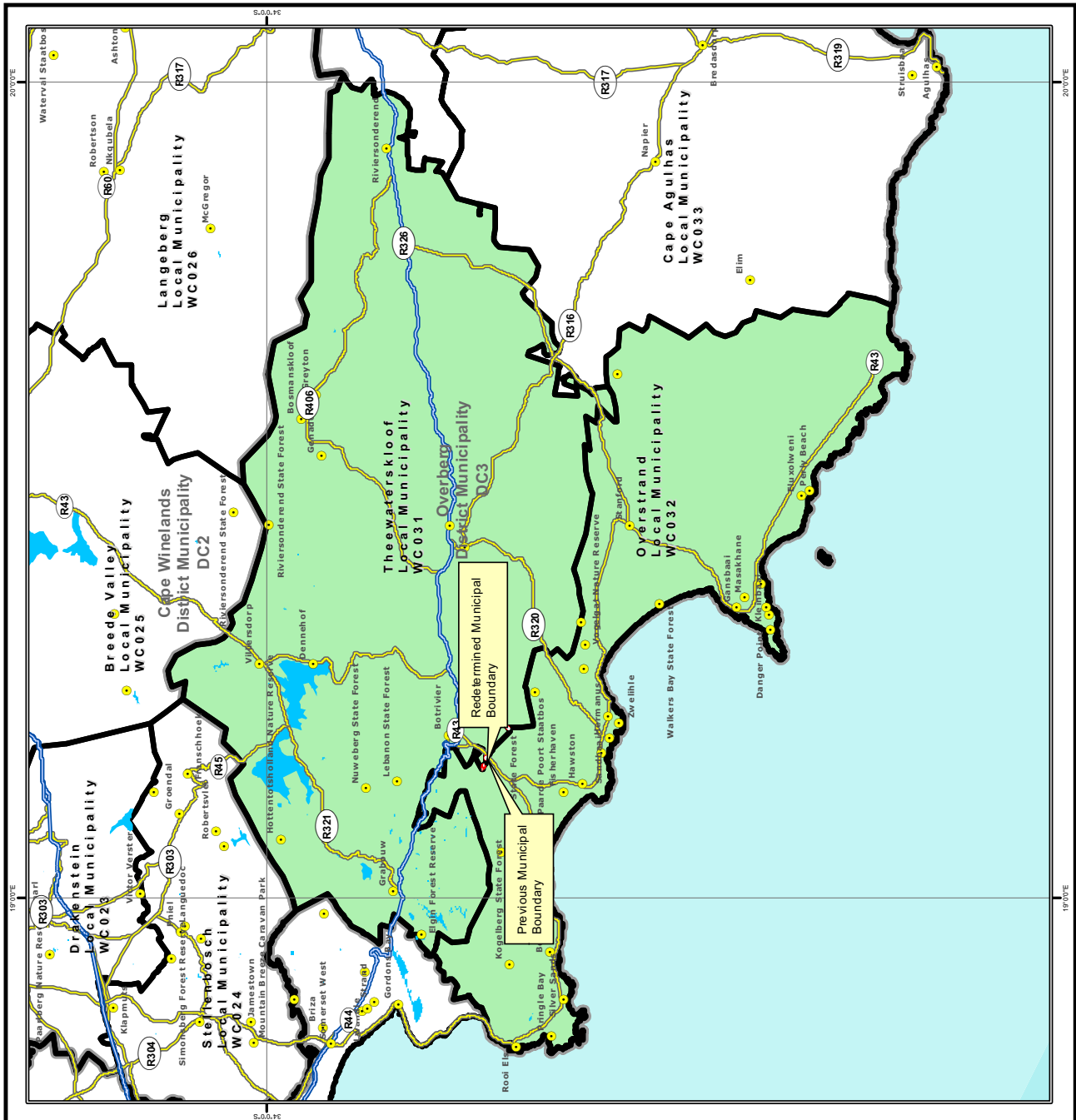
- Man Place
- DEM
- Local/Metro Municipalities
- District Municipalities
- Wards
- Sub Place
- National Roads
- Main Roads
- Secondary Roads
- Rivers

Additional info relating to this map can be obtained from the Municipal Demarcation Board:

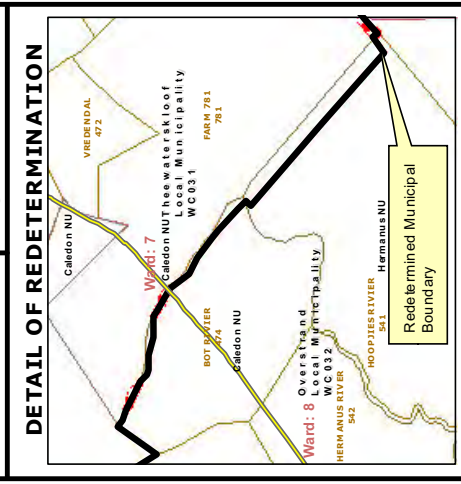
Tel: (012) 342 2461
 Fax: (012) 342 2460

E-mail: info@demarcation.org.za
 Internet download: www.demarcation.org.za

0 5 10 20
Kilometers













	MAP NUMBER	DATE
	DEM4119	August 2013

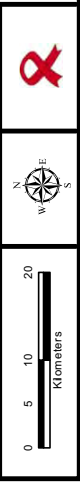


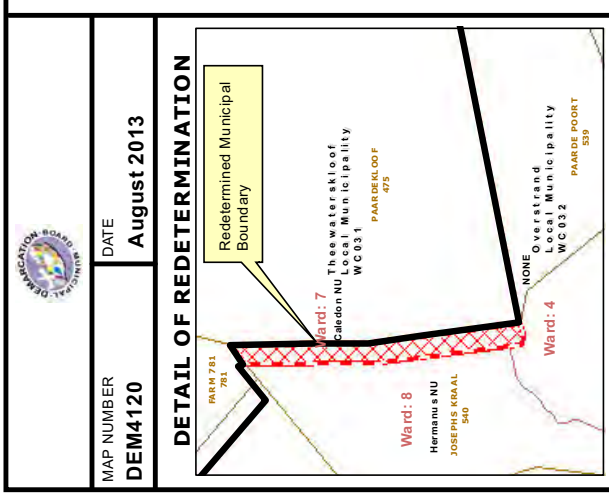
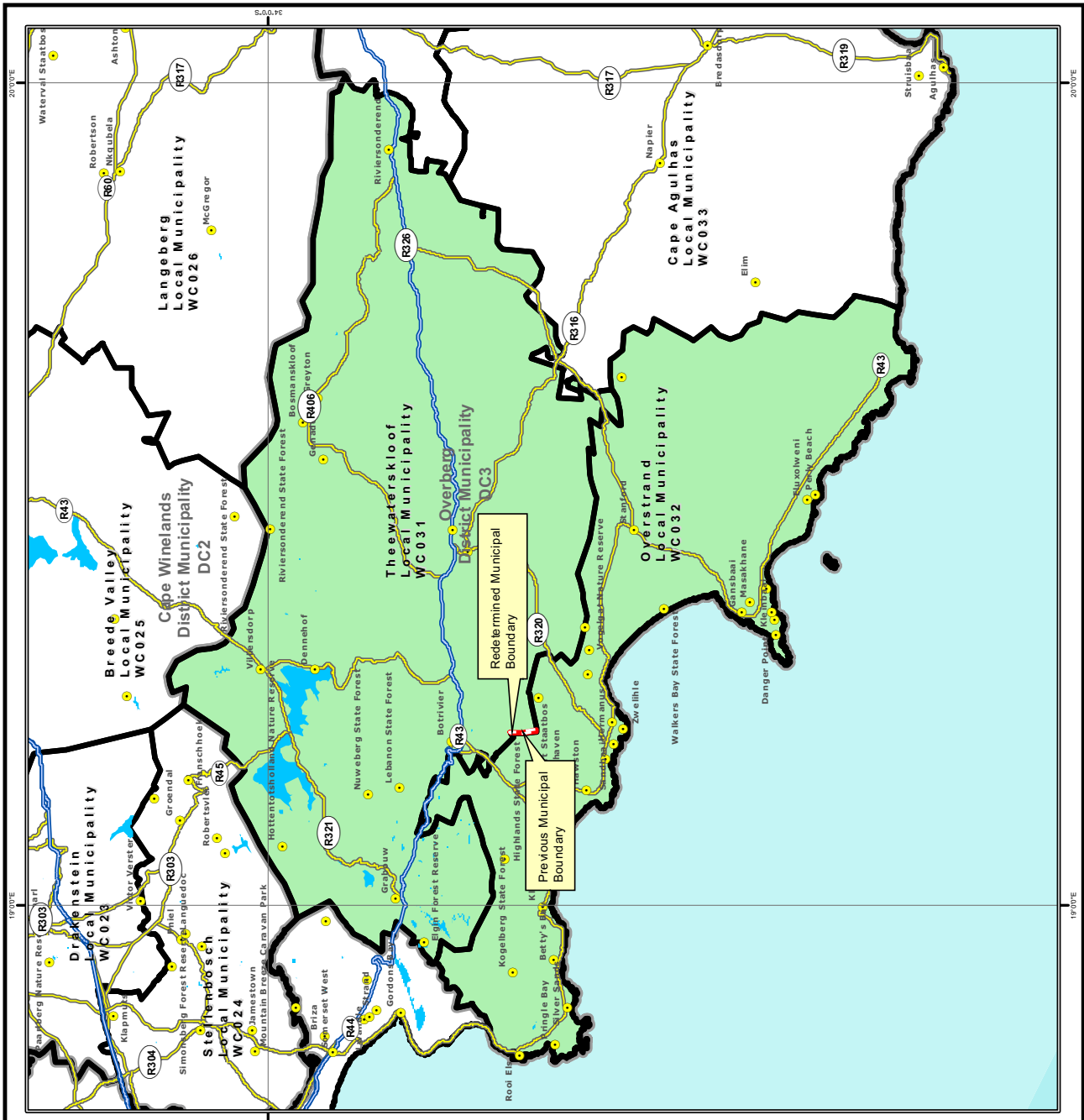
In terms of Section 21 of the Local Government Municipal Demarcation Act 27 of 1998 the Municipal Demarcation Board has re-determined the municipal boundaries of Overstrand Local Municipality (WC032) and Theewaterskloof Local Municipality (WC031), by excluding portions of the Farm 781 from the municipal area of Overstrand Local Municipality (WC032), and by including them into the municipal area of Theewaterskloof Local Municipality (WC031).

Legend

-  Main Place
-  DEM
-  Local/Metro Municipalities
-  District Municipalities
-  Wards
-  Sub Place
-  National Roads
-  Main Roads
-  Secondary Roads
-  Rivers

Additional info relating to this map can be obtained from the Municipal Demarcation Board:
 Tel: (012) 342 2481
 Fax: (012) 342 2460
 E-mail: info@demarcation.org.za
 Internet download: www.demarcation.org.za





DETAIL OF REDETERMINATION

Ward: 7 Theewaterskloof Local Municipality
PAARDELOOF 475

Ward: 8 Hermanus NU JOSEPHS KRAAL 540

Ward: 4 Overstrand Local Municipality
PAARDE POORT 539

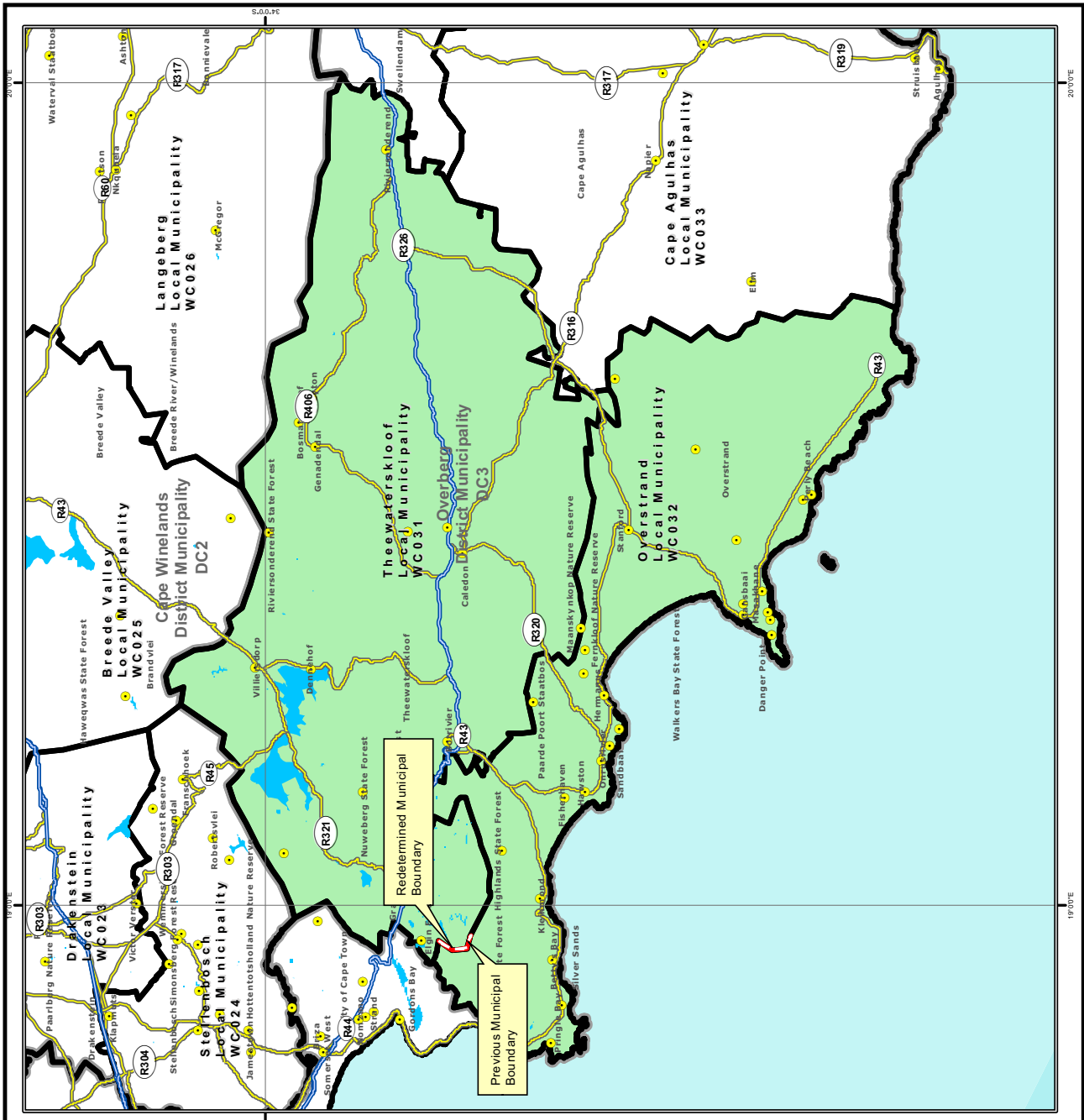
In terms of Section 21 of the Local Government Municipal Demarcation Act 27 of 1998 the Municipal Demarcation Board has re-determined the municipal boundaries of Theewaterskloof Local Municipality (WC031) and Overstrand Local Municipality (WC032), by excluding portions of the Farm Josephs Kraal 540 from the municipal area of Theewaterskloof Local Municipality (WC031), and by including them into the municipal area of Overstrand Local Municipality (WC032).

Legend

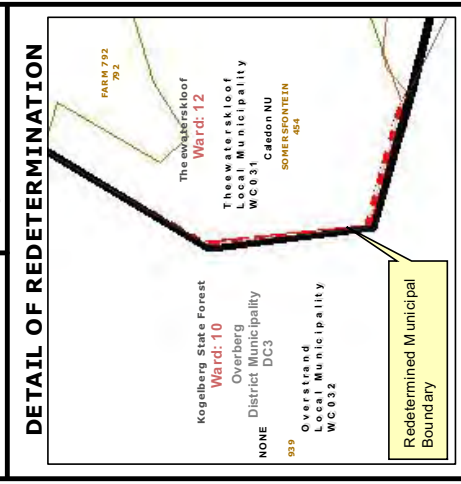
- Main Place
- DEM
- Local/Metro Municipalities
- District Municipalities
- Wards
- Sub Place
- National Roads
- Main Roads
- Secondary Roads
- Rivers

Additional info relating to this map can be obtained from the Municipal Demarcation Board:
Tel: (012) 342 2481
Fax: (012) 342 2460
E-mail: info@demarcation.org.za
Internet download: www.demarcation.org.za

0 5 10 20 Kilometers












	MAP NUMBER	DATE
	DEM4121	August 2013

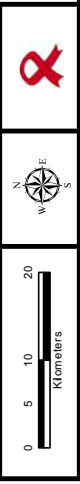


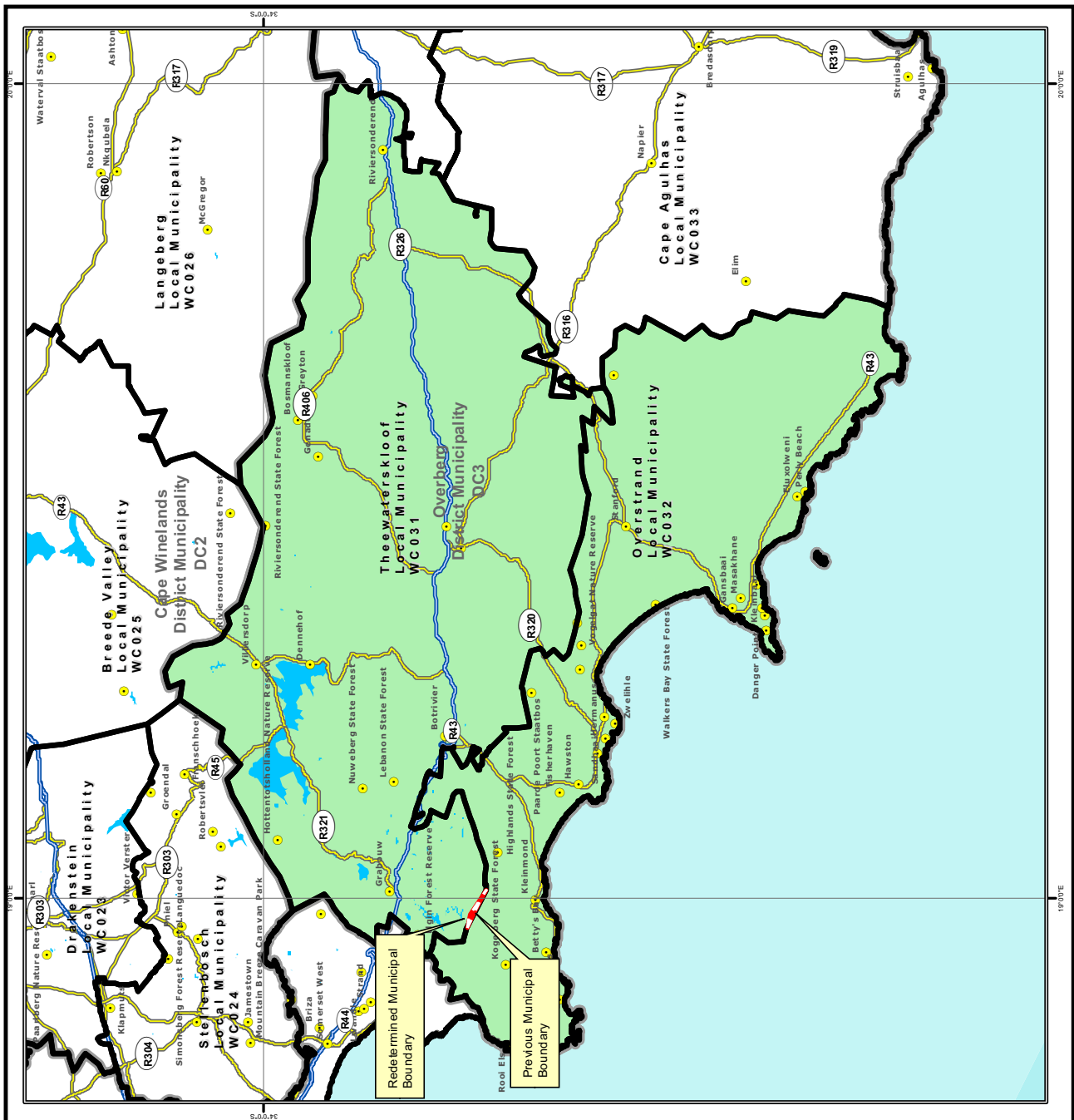
In terms of Section 21 of the Local Government: Municipal Demarcation Act 27 of 1998 the Municipal Demarcation Board has re-determined the Municipal Boundaries of Overstrand Local Municipality (WC032) and Theewaterskloof Local Municipality (WC031), by excluding portions of the Farm Somersfontein 454 from the municipal area of Overstrand Local Municipality (WC032), and by including them into the municipal area of Theewaterskloof Local Municipality (WC031).

Legend

-  Main Place
-  Local/Metro Municipalities
-  District Municipalities
-  Wards
-  Sub Place
-  National Roads
-  Main Roads
-  Secondary Roads
-  Rivers

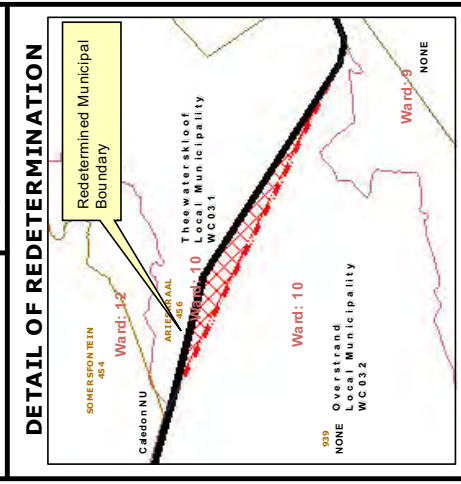
Additional info relating to this map can be obtained from the Municipal Demarcation Board:
 Tel: (012) 342 2461
 Fax: (012) 342 2460
 E-mail: info@demarcation.org.za
 Internet download: www.demarcation.org.za





MAP NUMBER
DEM4122

DATE
August 2013

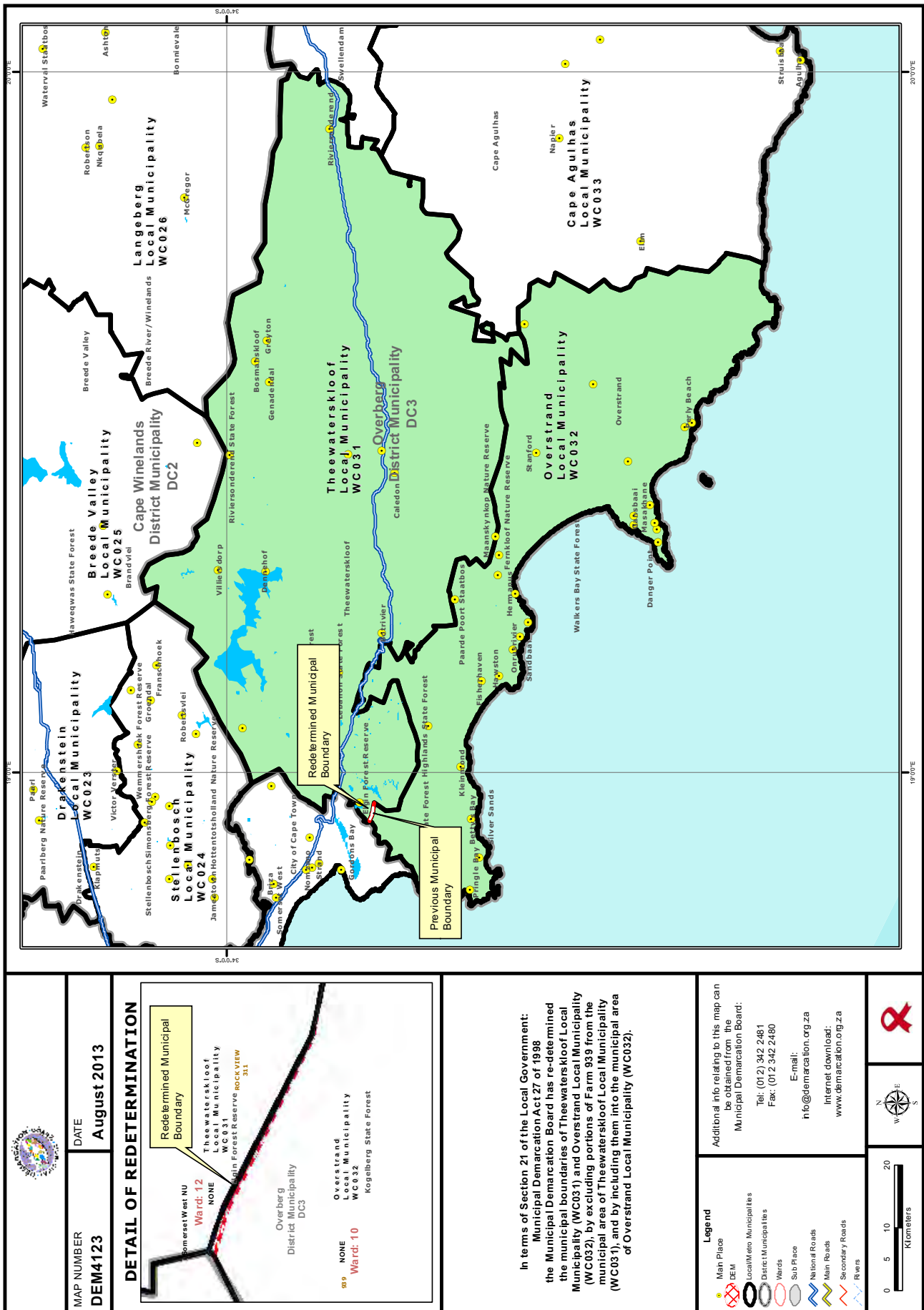


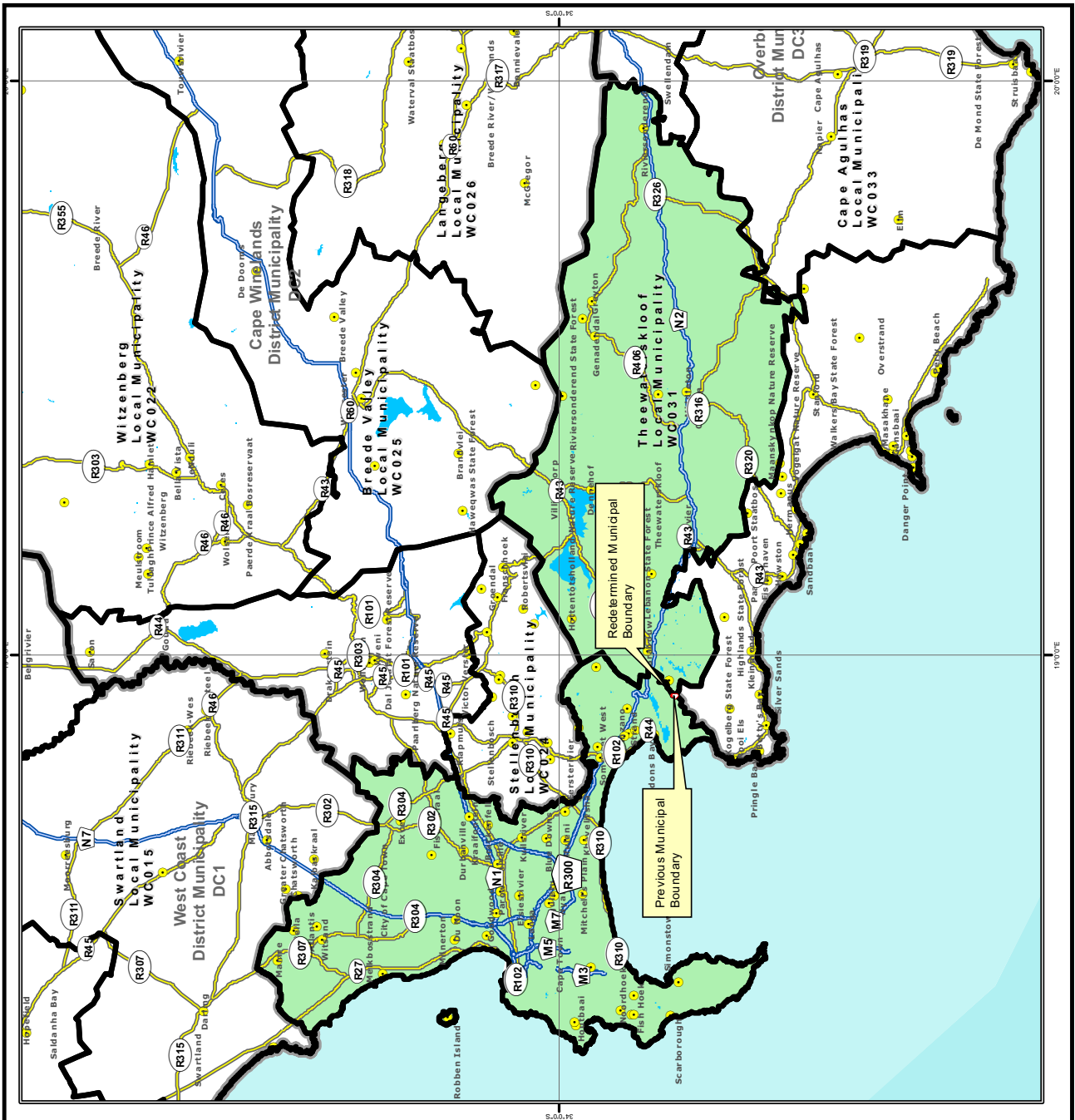
In terms of Section 21 of the Local Government: Municipal Demarcation Act 27 of 1998 the Municipal Demarcation Board has re-determined the municipal boundaries of Theewaterskloof Local Municipality (WC031) and Overstrand Local Municipality (WC032), by excluding portions of Farm 899 from the municipal area of Theewaterskloof Local Municipality (WC031), and by including them into the municipal area of Overstrand Local Municipality (WC032).

Legend

- Main Place
- DEM
- Local/Metro Municipalities
- District Municipalities
- Wards
- Sub Place
- National Roads
- Main Roads
- Secondary Roads
- Rivers

Additional info relating to this map can be obtained from the Municipal Demarcation Board:
Tel: (012) 342 2481
Fax: (012) 342 2460
E-mail: info@demarcation.org.za
Internet download: www.demarcation.org.za





MAP NUMBER DEM4124	DATE August 2013
------------------------------	----------------------------

DETAIL OF REDETERMINATION

- City of Cape Town Metropolitan Municipality
- Southern District Municipality
- City of Cape Town District Municipality
- CPT
- STENBERG CATCHMENT AREA
- City of Cape Town
- Overberg District Municipality DC3
- ROCKVIEW
- Ward: 12
- Elgin Forest Reserve
- Kogelberg State Forest
- NONE
- NONE

In terms of Section 21 of the Local Government: Municipal Demarcation Act 27 of 1998 the Municipal Demarcation Board has re-determined the municipal boundaries of City of Cape Town Metropolitan Municipality (CPT), Theewaterskloof Local Municipality (WC031) and Overberg District Municipality (DC3), by excluding portions of the Farm Rock View 511 from the municipal area of the City of Cape Town Metropolitan Municipality (CPT), and by including them into the municipal areas of Theewaterskloof Local Municipality (WC031) and Overberg District Municipality (DC3).

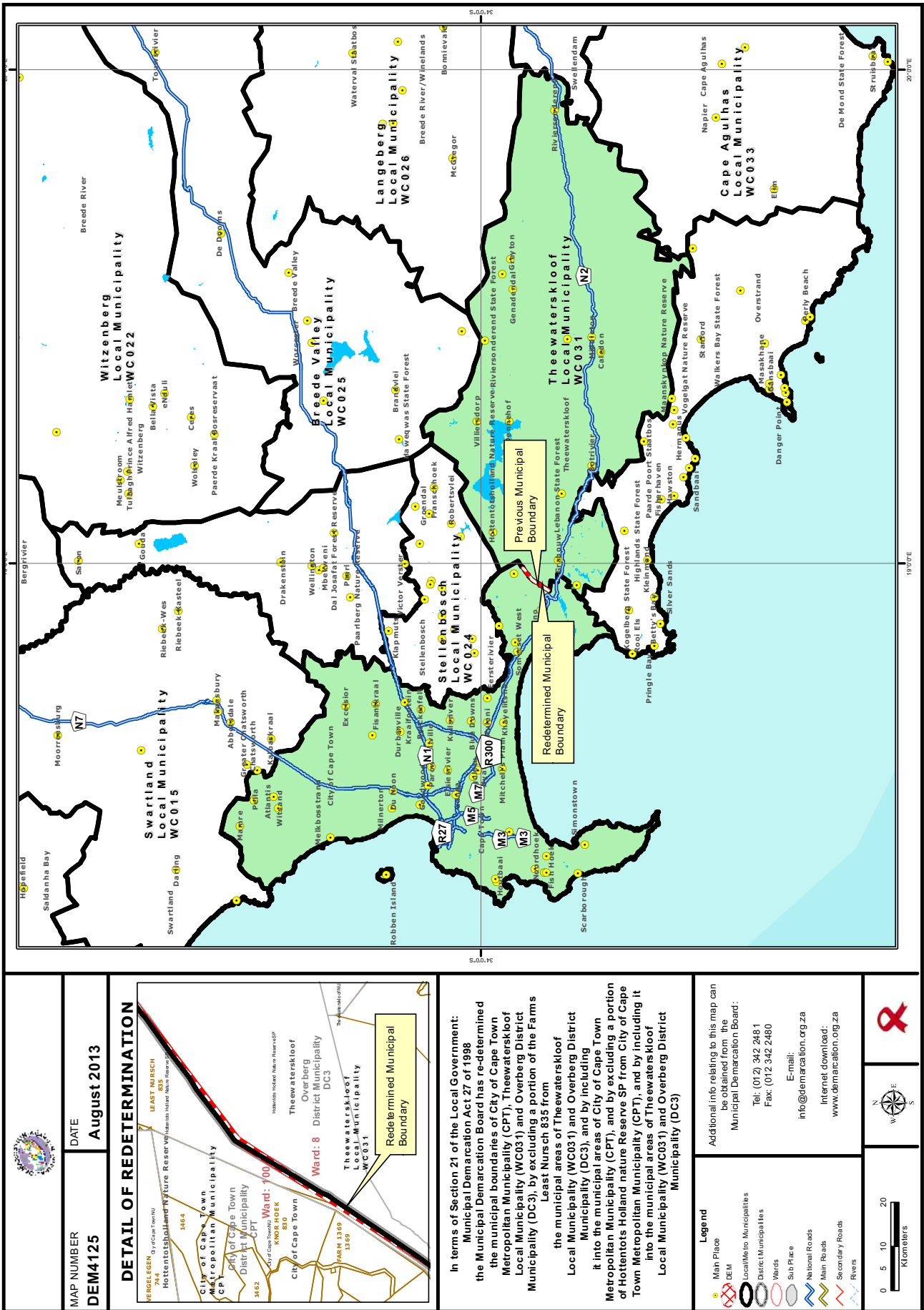
Legend

- Main Place
- DEM
- Local/Metro Municipalities
- District Municipalities
- Wards
- Sub Place
- National Roads
- Main Roads
- Secondary Roads
- Rivers

Additional info relating to this map can be obtained from the Municipal Demarcation Board:
 Tel: (012) 342 2461
 Fax: (012) 342 2460
 E-mail: info@demarcation.org.za
 Internet download: www.demarcation.org.za

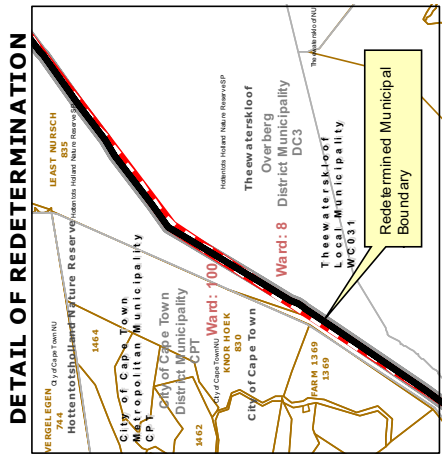
Scale: 0 5 10 20 Kilometers

Compass rose showing North, South, East, and West directions.



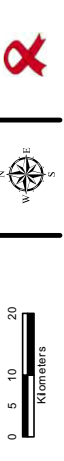
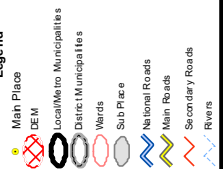
MAP NUMBER
DEM4125

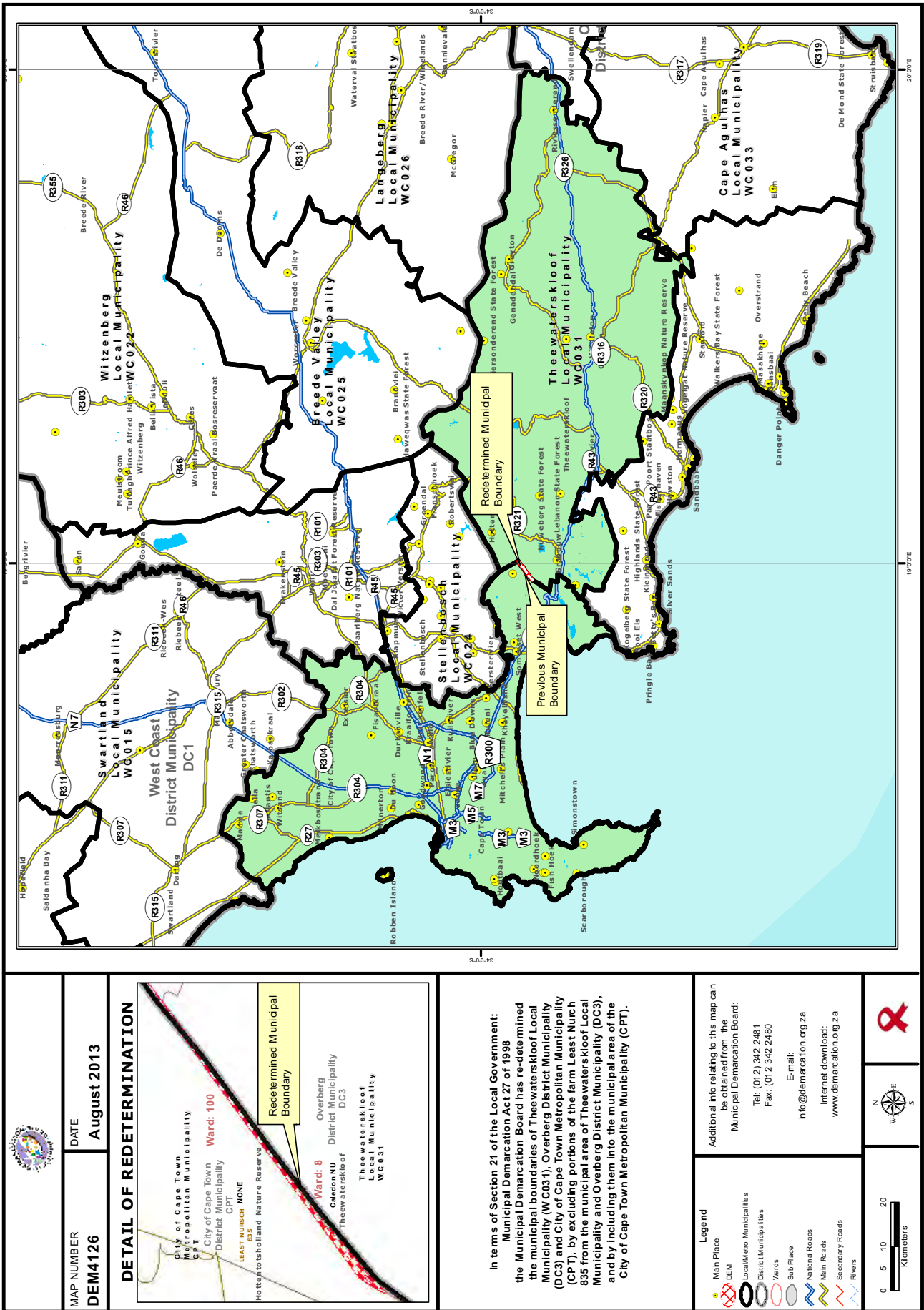
DATE
August 2013

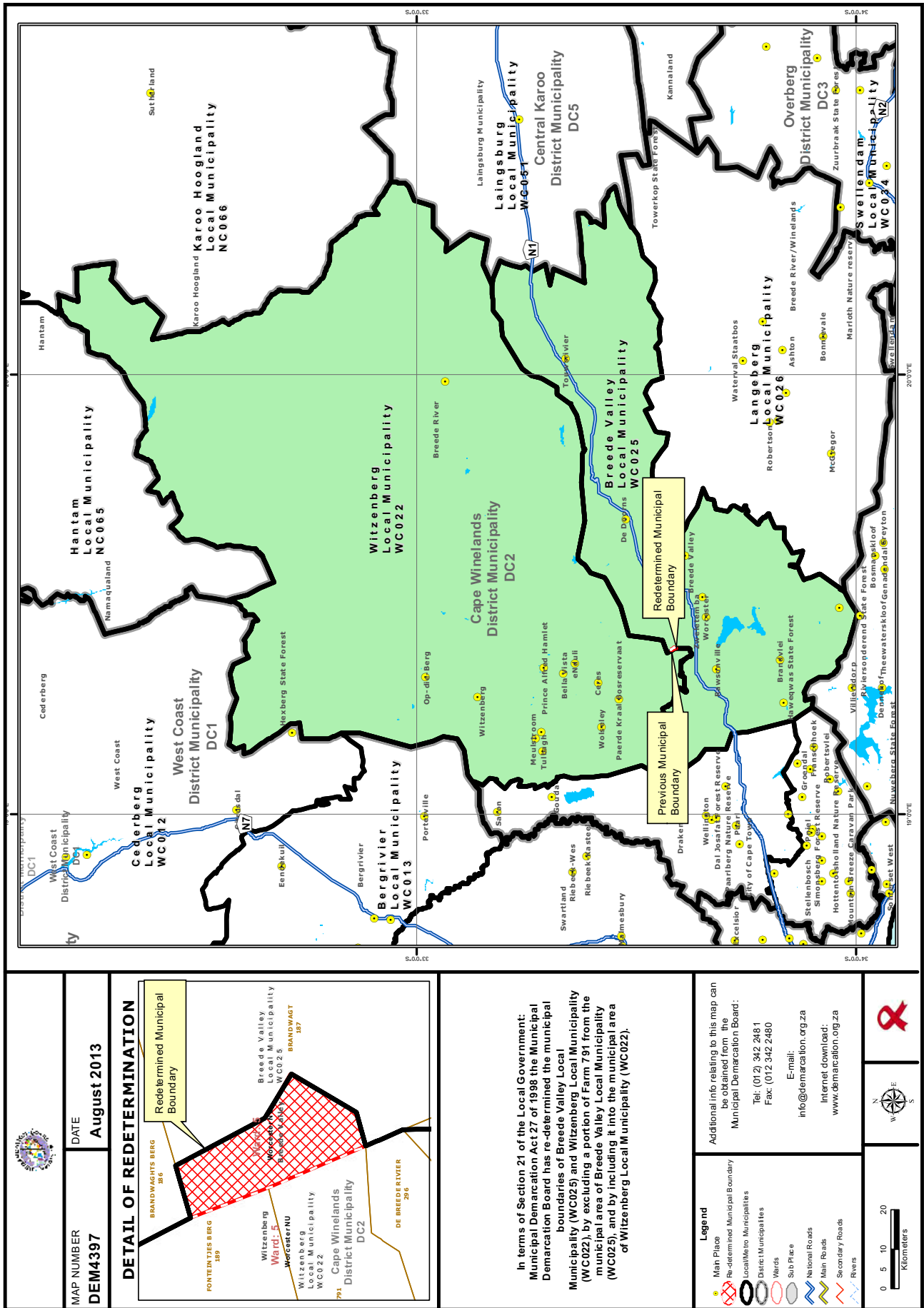


In terms of Section 21 of the Local Government: Municipal Demarcation Act 27 of 1998 the Municipal Demarcation Board has re-determined the municipal boundaries of City of Cape Town Metropolitan Municipality (CPT), Theewaterskloof Local Municipality (WC031) and Overberg District Municipality (DC3), by excluding a portion of the Farms Least Nursch 835 from the municipal areas of Theewaterskloof Local Municipality (WC031) and Overberg District Municipality (DC3), and by including it into the municipal areas of City of Cape Town Metropolitan Municipality (CPT), and by excluding a portion of Hottentots Holland nature Reserve SP from City of Cape Town Metropolitan Municipality (CPT), and by including it into the municipal areas of Theewaterskloof Local Municipality (WC031) and Overberg District Municipality (DC3)

Additional info relating to this map can be obtained from the Municipal Demarcation Board:
Tel: (012) 342 2481
Fax: (012) 342 2460
E-mail: info@demarcation.org.za
Internet download: www.demarcation.org.za



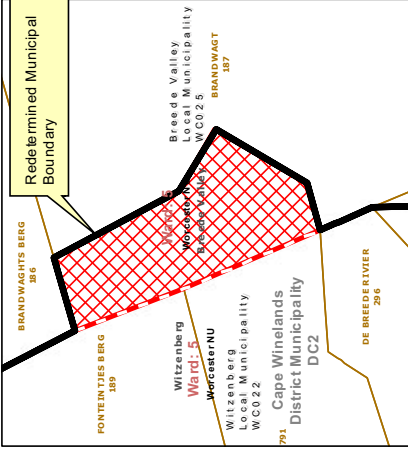




MAP NUMBER
DEM4397

DATE
August 2013

DETAIL OF REDETERMINATION

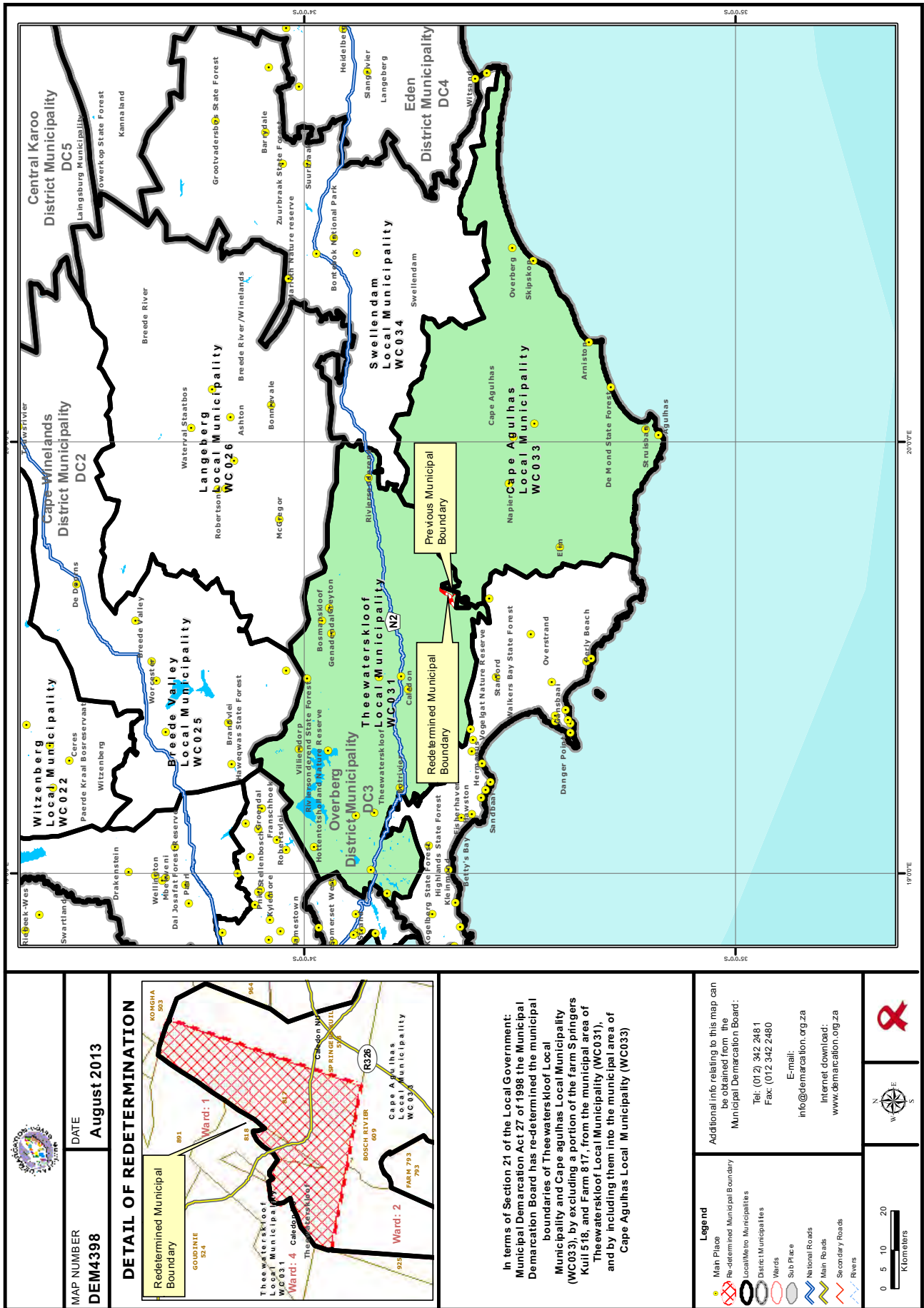


In terms of Section 21 of the Local Government: Municipal Demarcation Act 27 of 1998 the Municipal Demarcation Board has re-determined the municipal boundaries of Breede Valley Local Municipality (WC025) and Witzenberg Local Municipality (WC022), by excluding a portion of Farm 791 from the municipal area of Breede Valley Local Municipality (WC025), and by including it into the municipal area of Witzenberg Local Municipality (WC022).

Additional info relating to this map can be obtained from the Municipal Demarcation Board:
Tel: (012) 342 2481
Fax: (012) 342 2460
E-mail: info@demarcation.org.za
Internet download: www.demarcation.org.za

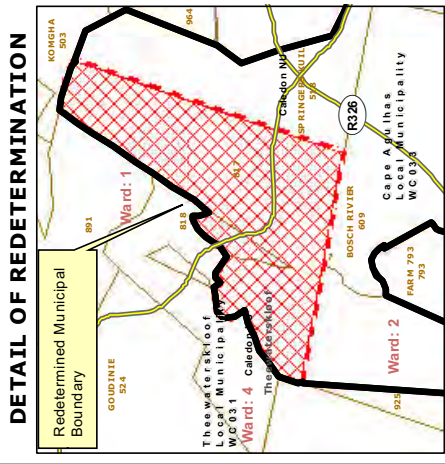
- Legend**
- Main Place
 - Re-determined Municipal Boundary
 - Previous Municipal Boundary
 - Local/Metro Municipalities
 - District Municipalities
 - Wards
 - Sub Place
 - National Roads
 - Main Roads
 - Secondary Roads
 - Rivers

0 5 10 20
Kilometers



MAP NUMBER
DEM4398

DATE
August 2013



In terms of Section 21 of the Local Government: Municipal Demarcation Act 27 of 1998 the Municipal Demarcation Board has re-determined the municipal boundaries of Theewaterskloof Local Municipality and Cape Agulhas Local Municipality (WC033), by excluding a portion of the farm Springers Kuil 518, and Farm 817, from the municipal area of Theewaterskloof Local Municipality (WC031), and by including them into the municipal area of Cape Agulhas Local Municipality (WC033)

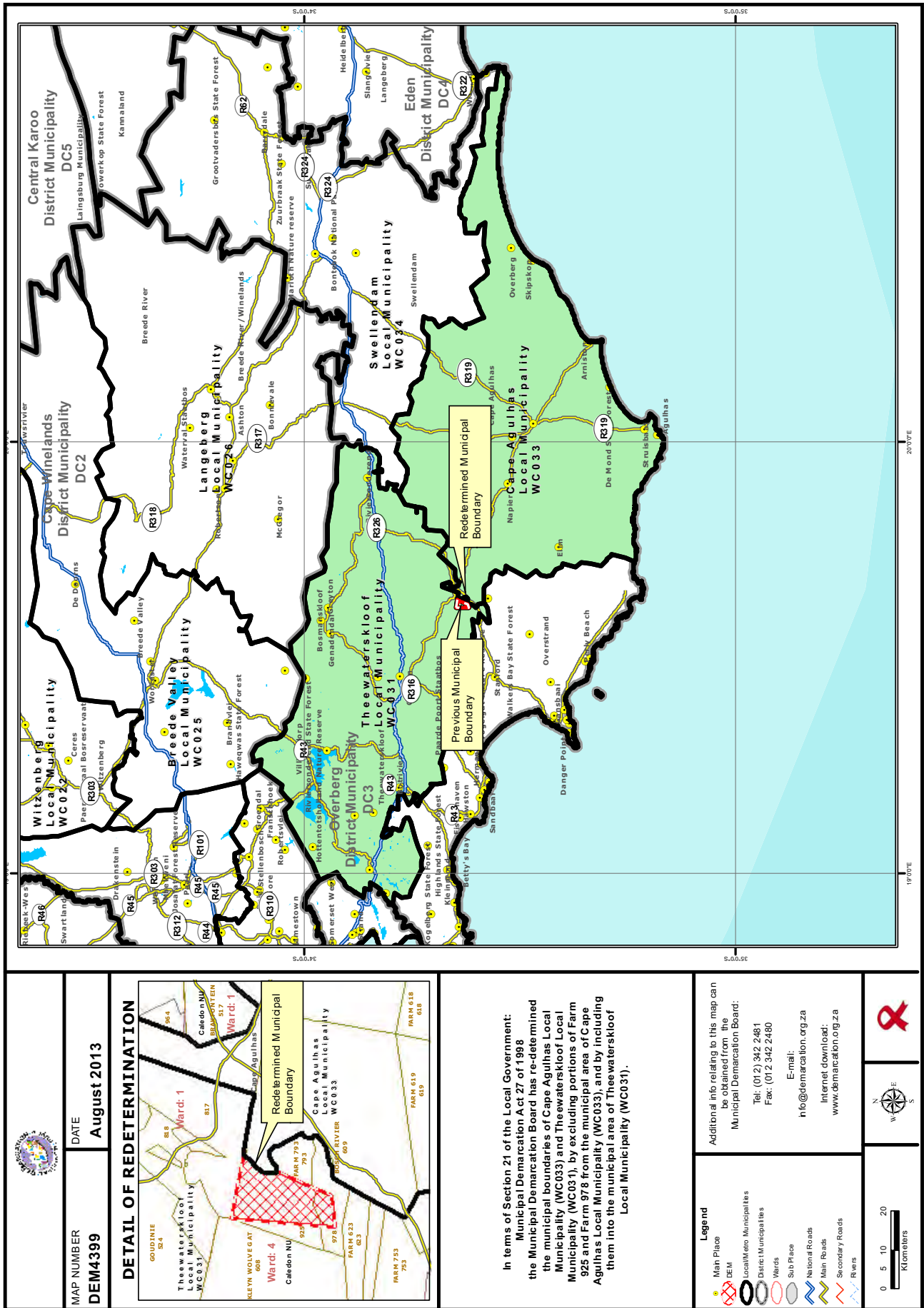
Additional info relating to this map can be obtained from the Municipal Demarcation Board:

Tel: (012) 342 2481
Fax: (012) 342 2460

E-mail: info@demarcation.org.za
Internet download: www.demarcation.org.za

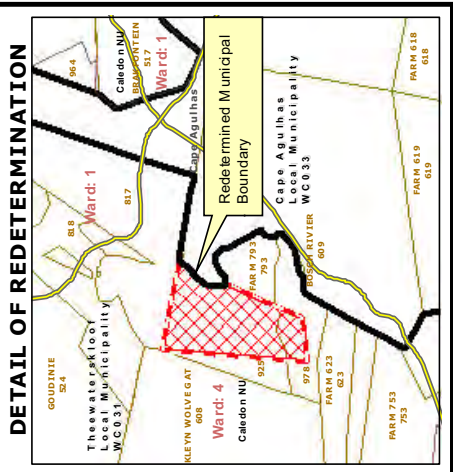
- Legend**
- Red-determined Municipal Boundary
 - Local/Metro Municipalities
 - District Municipalities
 - Wards
 - Sub Place
 - National Roads
 - Main Roads
 - Secondary Roads
 - Rivers

0 5 10 20
Kilometers



MAP NUMBER
DEM4399

DATE
August 2013

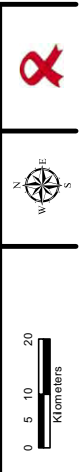


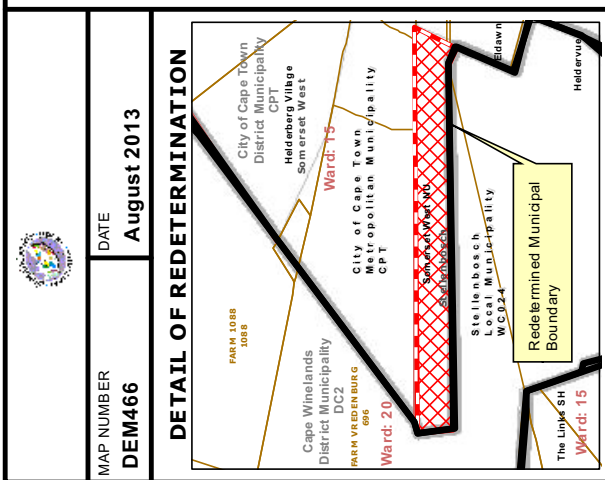
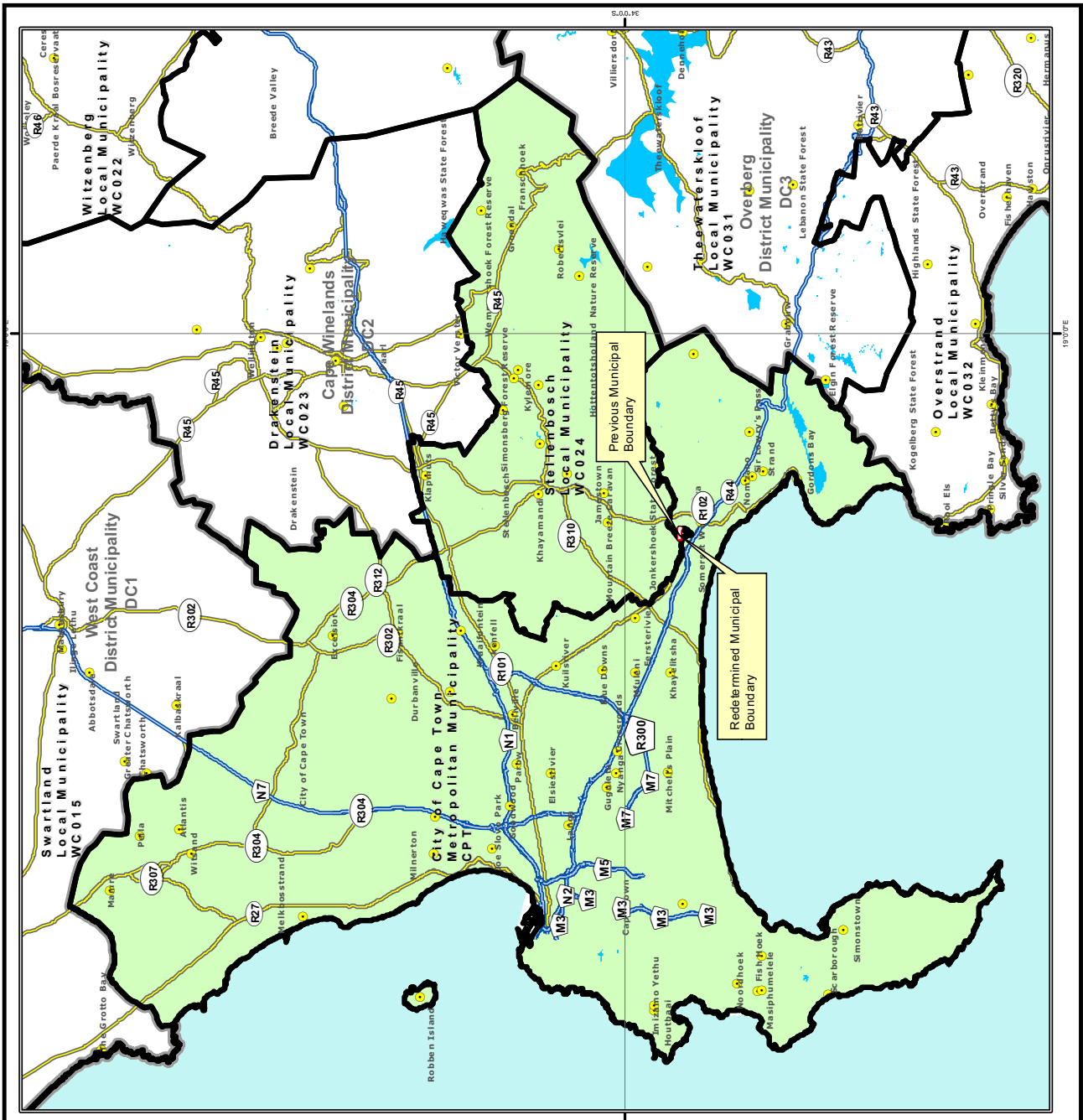
In terms of Section 21 of the Local Government: Municipal Demarcation Act of 1998 the Municipal Demarcation Board has re-determined the municipal boundaries of Cape Agulhas Local Municipality (WC033) and Theewaterskloof Local Municipality (WC031), by excluding portions of Farm 925 and Farm 978 from the municipal area of Cape Agulhas Local Municipality (WC033), and by including them into the municipal area of Theewaterskloof Local Municipality (WC031).

Legend

- Main Place
- Local Municipality
- District Municipality
- Wards
- Sub Place
- National Roads
- Main Roads
- Secondary Roads
- Rivers

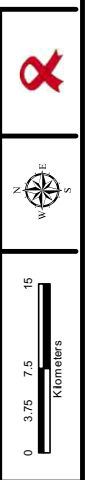
Additional info relating to this map can be obtained from the Municipal Demarcation Board:
Tel: (012) 342 2461
Fax: (012) 342 2460
E-mail: info@demarcation.org.za
Internet download: www.demarcation.org.za

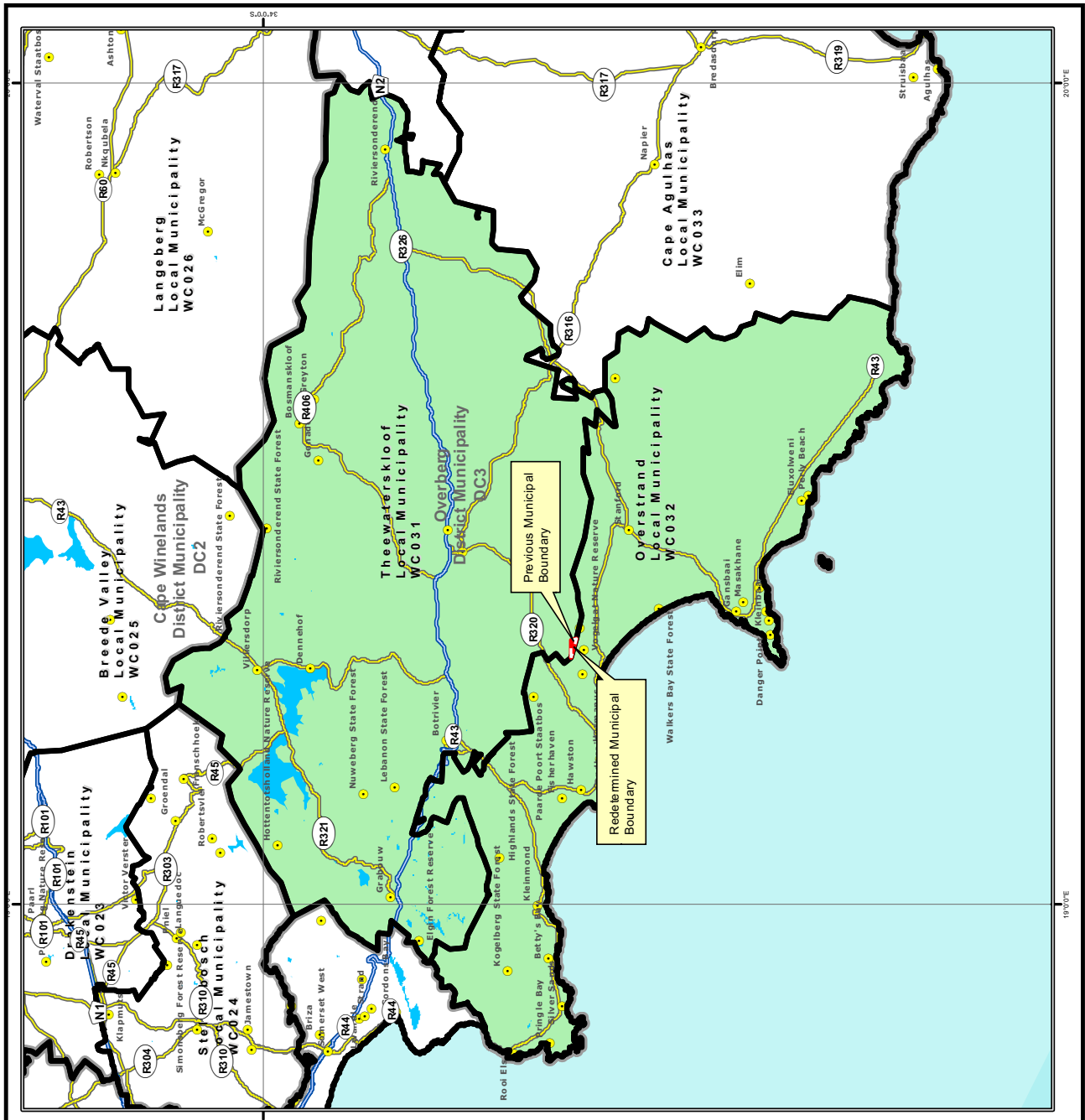




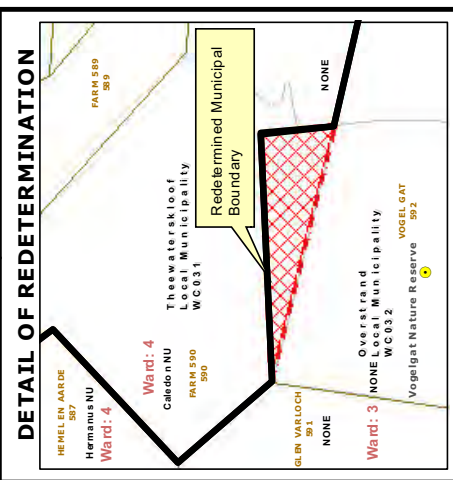
In terms of Section 21 of the Local Government: Municipal Demarcation Act 27 of 1998 the Municipal Demarcation Board has re-determined the municipal boundaries of the Stellenbosch Local Municipality (WC024), Cape Winelands District Municipality (DC2) and City of Cape Town Metropolitan Municipality (CPT), by excluding a portion of Stellenbosch Part 2 SP from the municipal areas of Stellenbosch Local Municipality (WC024) and Cape Winelands District Municipality (DC2), and by including it into the municipal area of City of Cape Town Metropolitan Municipality (CPT).

Additional info relating to this map can be obtained from the Municipal Demarcation Board:
 Tel: (012) 342 2461
 Fax: (012) 342 2460
 E-mail: info@demarcation.org.za
 Internet download: www.demarcation.org.za





	MAP NUMBER	DATE
	DEM490	August 2013

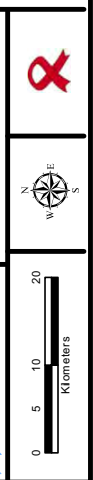


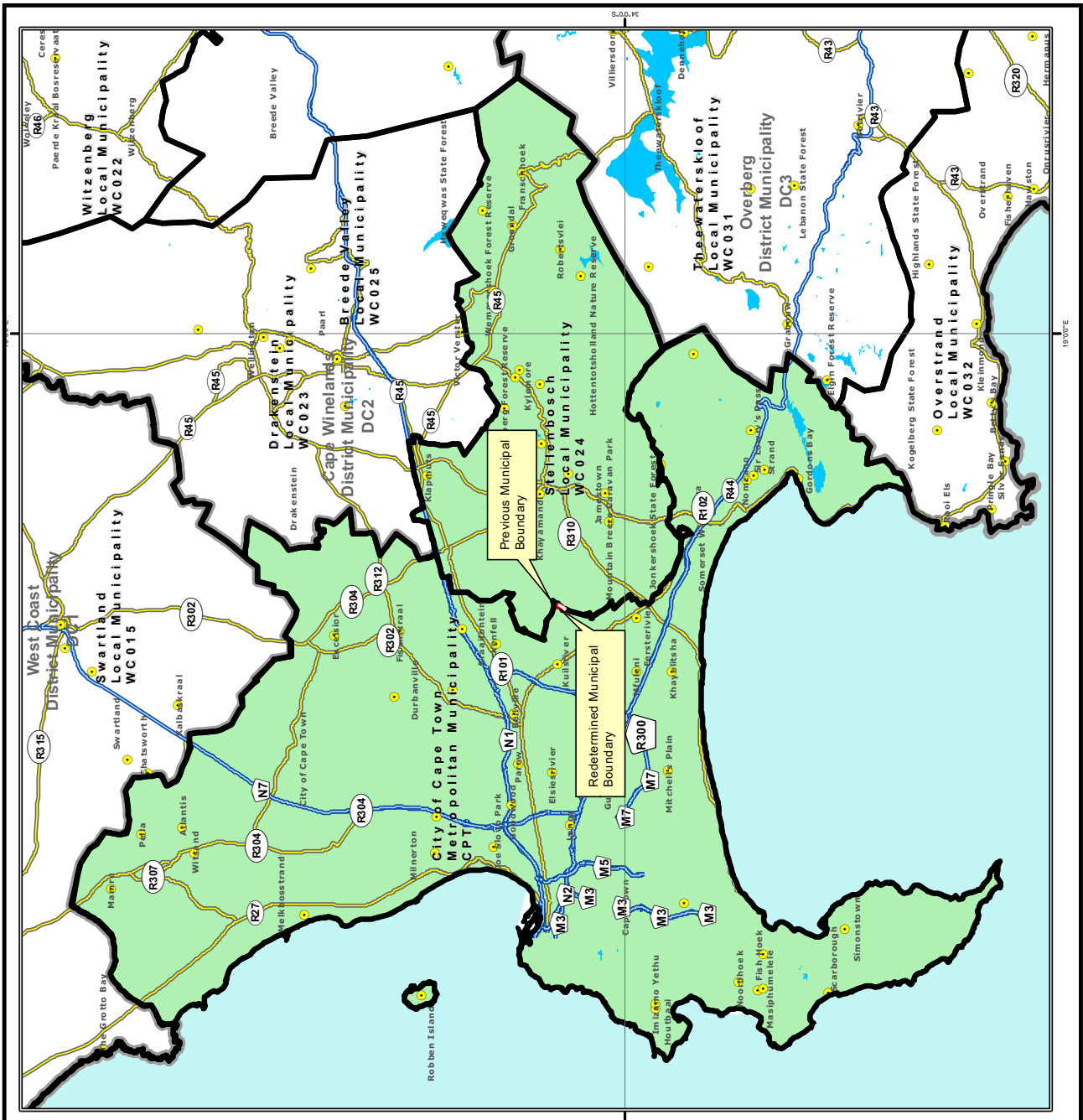
In terms of Section 21 of the Local Government: Municipal Demarcation Act 27 of 1998 the Municipal Demarcation Board has re-determined the municipal boundaries of Theewaterskloof Local Municipality (WC031) and Overstrand Local Municipality (WC032), by excluding the northern portion of Farm 590 from the municipal area of Theewaterskloof Local Municipality (WC031), and by including it into the municipal area of Overstrand Local Municipality (WC032).

Legend

- Man Place
- DEM
- Local/Metro Municipalities
- District Municipalities
- Wards
- Sub Place
- National Roads
- Main Roads
- Secondary Roads
- Rivers

Additional info relating to this map can be obtained from the Municipal Demarcation Board:
 Tel: (012) 342 2481
 Fax: (012) 342 2460
 E-mail: info@demarcation.org.za
 Internet download: www.demarcation.org.za





	MAP NUMBER DEM513	DATE August 2013
	DETAIL OF REDETERMINATION	

Redetermined Municipal Boundary

ANNEX LANGERWACHT 245

City of Cape Town Metropolitan Municipality
 City of Cape Town District Municipality
 CPTU
 City of Cape Town

WARD: 14 KULWERWACHT 3386
 Cape Winelands District Municipality
 Stellenbosch Local Municipality
 Stellenbosch

Stellenbosch Local Municipality
 WC 024 Stellenbosch

419

In terms of Section 21 of the Local Government: Municipal Demarcation Act 27 of 1998 the Municipal Demarcation Board has re-determined the municipal boundaries of the City of Cape Town Metropolitan Municipality (CPT), Stellenbosch Local Municipality (WC024) and Cape Winelands District Municipality (DC2), by excluding a portion of the farm Stellenbosch RD 1386 from the municipal areas of Stellenbosch Local Municipality (WC024) and Cape Winelands District Municipality (DC2), and by including it into the municipal area of City of Cape Town Metropolitan Municipality (CPT).

<p>Legend</p> <ul style="list-style-type: none"> Main Place DEM Local/Metro Municipalities District Municipalities Wards Sub Place National Roads Main Roads Secondary Roads Rivers 	<p>Additional info relating to this map can be obtained from the Municipal Demarcation Board:</p> <p>Tel: (012) 342 2481 Fax: (012) 342 2460</p> <p>E-mail: info@demarcation.org.za Internet download: www.demarcation.org.za</p>