GENERAL NOTICE

NOTICE 524 OF 2012

EXTENSION OF THE CLOSING DATE FOR SUBMISSION OF APPLICATIONS FOR INDIVIDUAL COMMERCIAL FREE TO AIR SOUND BROADCASTING SERVICE LICENCE (Secondary Markets)

The Independent Communications Authority of South Africa ("the Authority") hereby, gives notice of an extension of the closing date for submission of applications for individual commercial free-to-air sound broadcasting licences published in General Notices No. 94 in Government Gazette No. 35000 dated 2 February 2012. The closing date is extended from 27 June 2012 to 27 August 2012 at 11:00 am, accordingly.

The coverage maps depicting the envisaged coverage area are in the schedule below. The coverage maps are also available on the Authority's website- www.icasa.org.za

Dr Stephen Mncube
Chairperson

SCHEDULE



Transmitter Data

Name:	UPINGTON
Coordinates:	21E44 12 / 28S52 56
Frequency:	93.5 MHz
Power (ERP):	8 kW
Height (AMSL):	1220
Antenna Height:	220
Polarisation:	vertical

Receiver Data

Antenna Height:
Polarisation:

Calculation parameters

Model:
Display:

[dBuV/m]

>= 60.0
< 60.0

ICASA

SCHEDULE B3 (COVERAGE AREA)

ICASA	Melikhaya 26/04/2012

CHIRplus_BC V 5.6.1 ©LS telcom AG

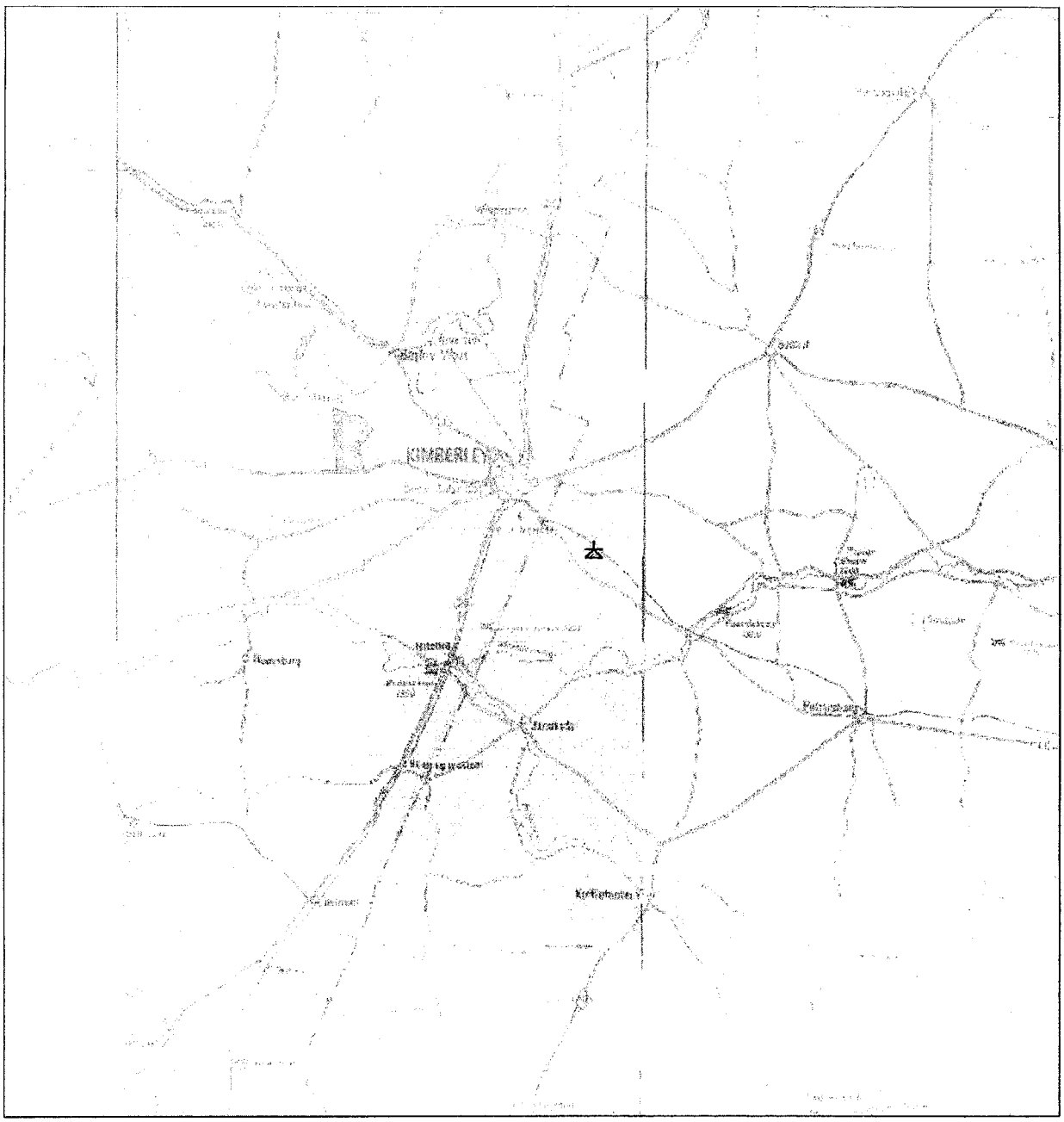

Transmitter Data		Receiver Data	[dBuV/m]
Name:	KIMBERLEY	**Antenna Height:**	>= 60.0
Coordinates:	24E54 19 / 28S51 14	**Polarisation:**	< 60.0
Frequency:	95.4 MHz		
Power (ERP):	10 kW	**Calculation parameters**	
Height (AMSL):	1283	**Model:**	
Antenna Height:	189	**Display:**	
Polarisation:	vertical		

ICASA	SCHEDULE B3 (COVERAGE AREA)	
	KIMBERLEY 95.4 MHz	
	ICASA	Melikhaya 23/11/2011

CHIRplus_BC V 5.6.1 ©LS telcom AG

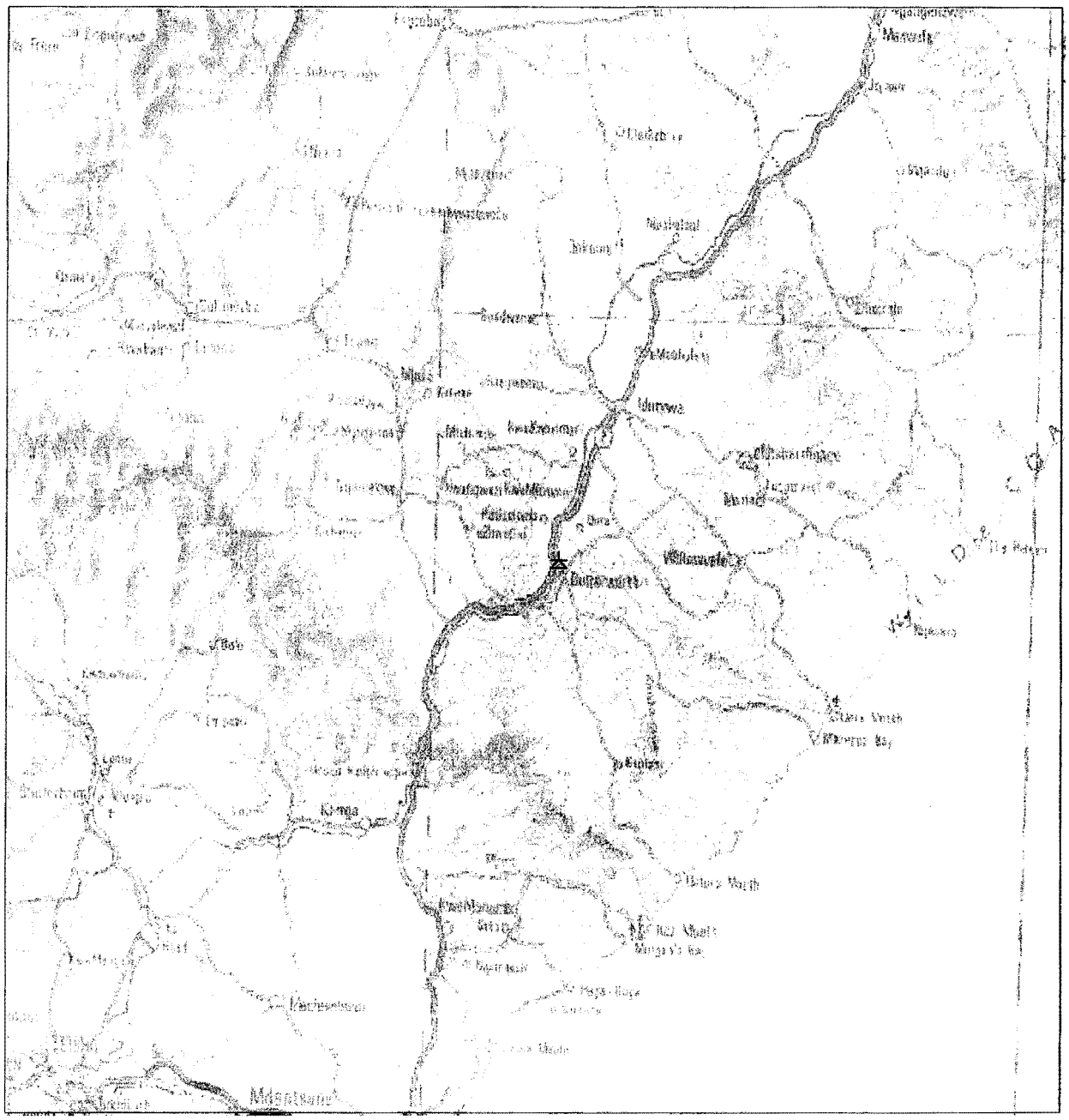

Transmitter Data		Receiver Data	[dBuV/m]
Name:	BUTTERWORTH	**Antenna Height:**	>= 60.0
Coordinates:	28E12 25 / 32S16 35	**Polarisation:**	< 60.0
Frequency:	94.3 MHz		
Power (ERP):	15 kW	**Calculation parameters**	
Height (AMSL):	760	**Model:**	
Antenna Height:	189	**Display:**	
Polarisation:	vertical		

ICASA	SCHEDULE B3 (COVERAGE AREA)	
	BUTTERWORTH	
	ICASA	Melikhaya 23/11/2011

CHIRplus_BC V 5.5.1 ©LS telcom AG

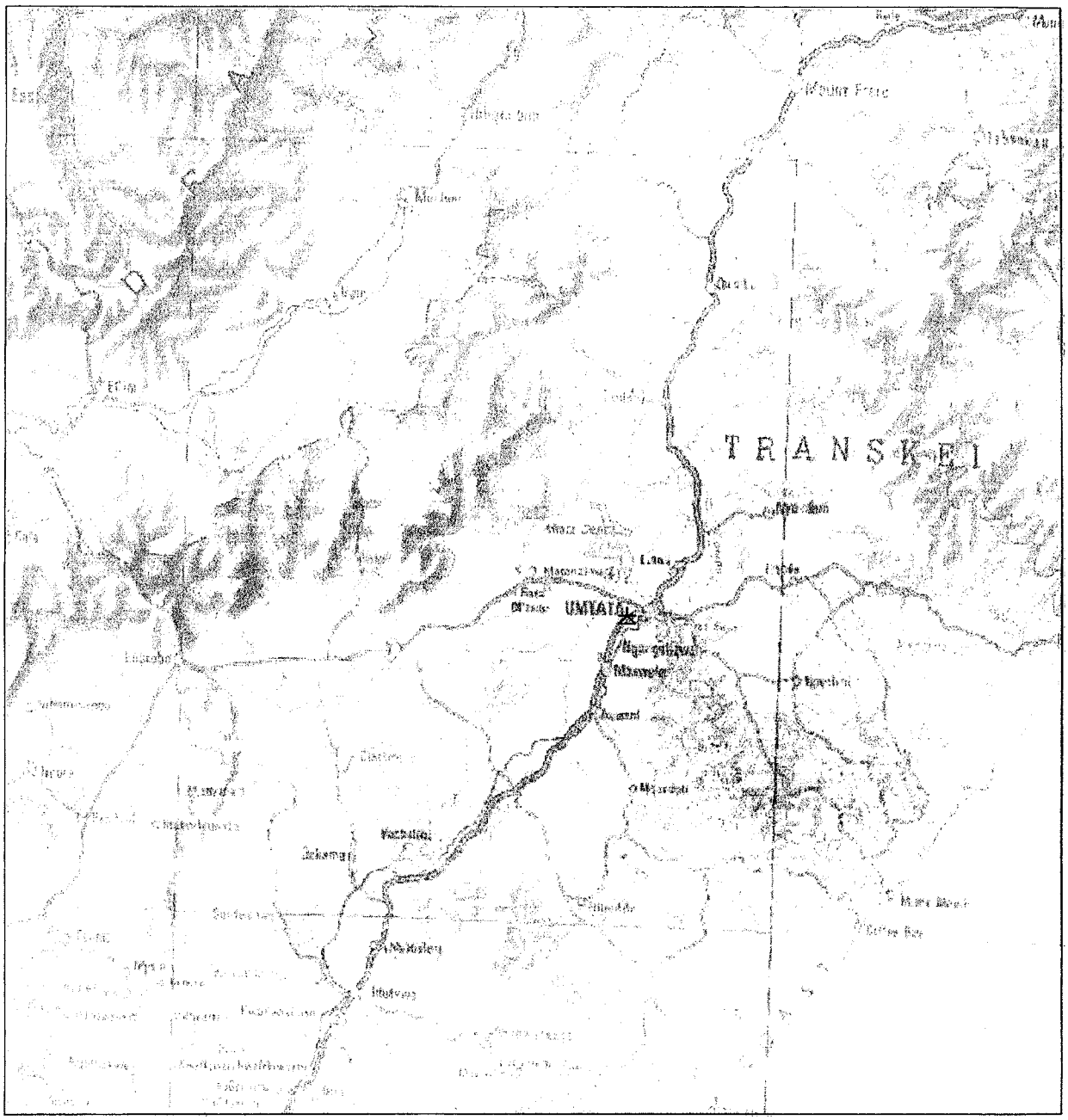

Transmitter Data		Receiver Data	[dBuV/m]
Name:	UMTATA	**Antenna Height:**	>= 60.0
Coordinates:	28E44 36 / 31S35 48	**Polarisation:**	< 60.0
Frequency:	95.2 MHz		
Power (ERP):	48 kW	**Calculation parameters**	
Height (AMSL):	869	**Model:**	
Antenna Height:	189	**Display:**	
Polarisation:	vertical		

ICASA	SCHEDULE B3 (COVERAGE AREA) UMTATA 95.2 MHz	
	ICASA	Melikhaya 23/11/2011

CHIRplus_BC V 5.6.1 ©LS telcom AG

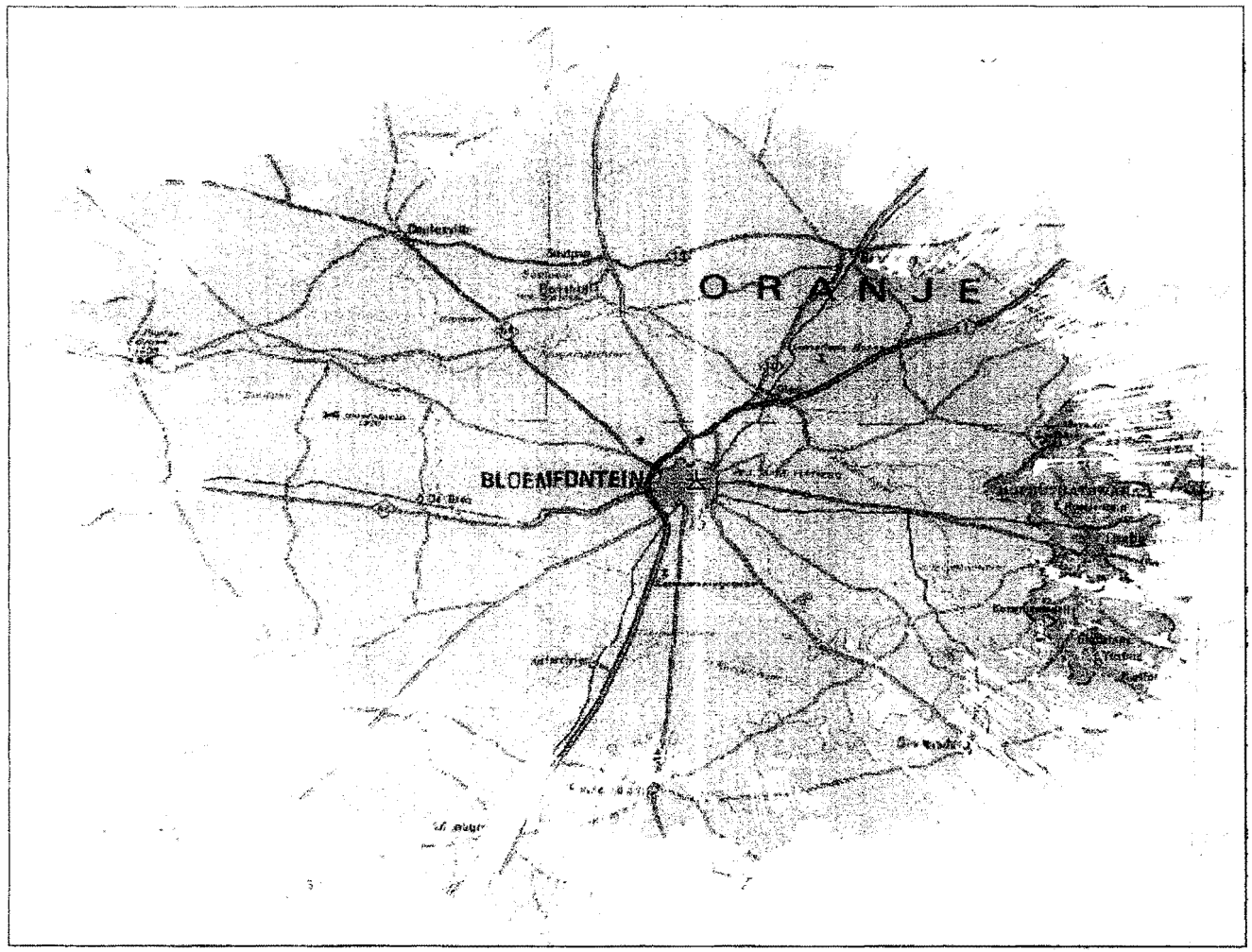

Transmitter Data

Name:	BLOEMFONTEIN
Coordinates:	26E13 50 / 29S06 13
Frequency:	101.6 MHz
Power (ERP):	30 kW
Height (AMSL):	1489
Antenna Height:	158
Polarisation:	vertical

Receiver Data

Antenna Height:
Polarisation:

Calculation parameters

Model:
Display:

[dBuV/m]

>= 60.0
< 60.0

ICASA

SCHEDULE B3 (COVERAGE AREA)

ICASA | Melikhaya 26/04/2012

CHIRplus_BC V 5.6.1 ©LS telcom AG

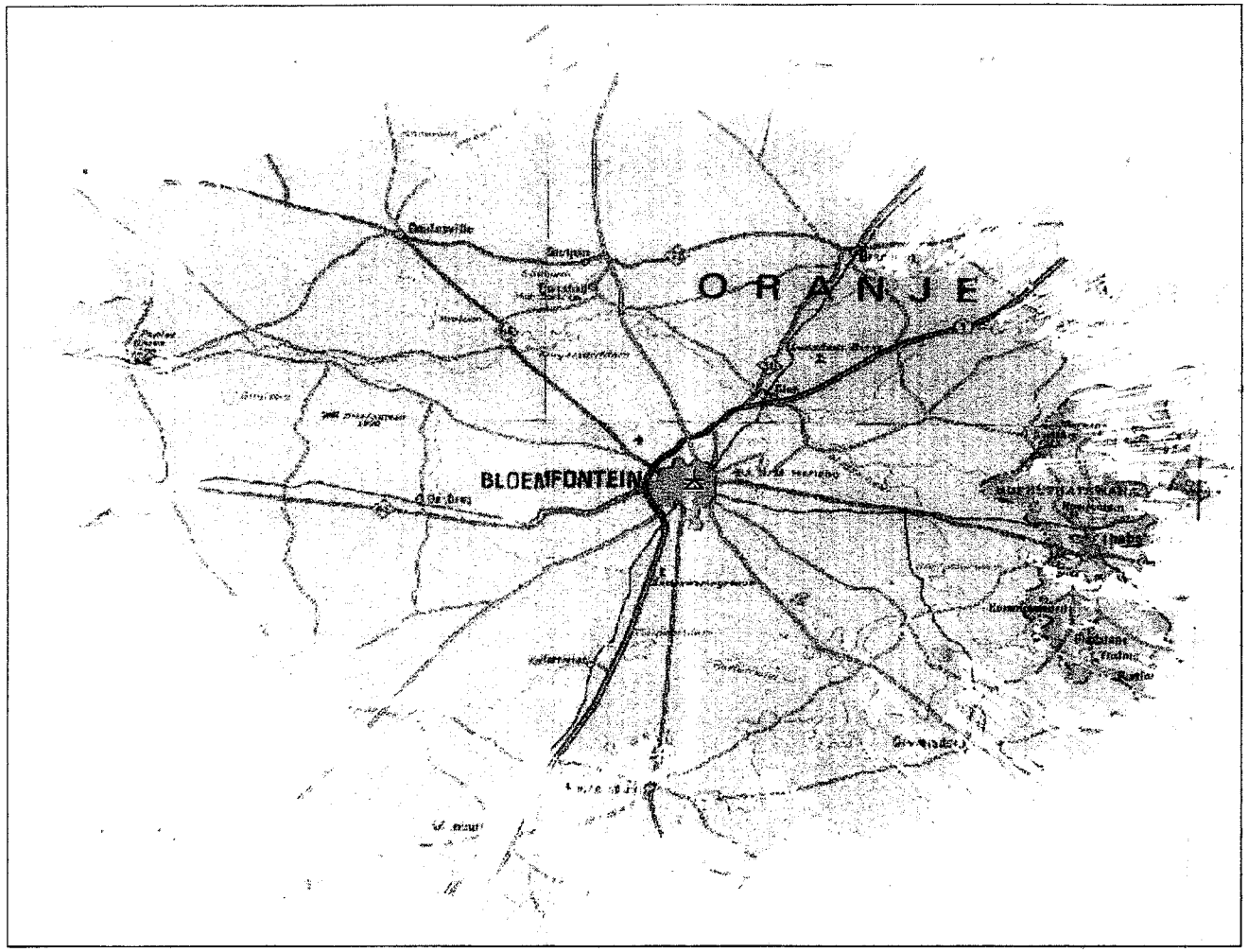

Transmitter Data

Name:	BLOEMFONTEIN
Coordinates:	26E13 50 / 29S06 13
Frequency:	105.2 MHz
Power (ERP):	30 kW
Height (AMSL):	1489
Antenna Height:	158
Polarisation:	vertical

Receiver Data

Antenna Height:
Polarisation:

Calculation parameters

Model:
Display:

[dBuV/m]

>= 60.0
< 60.0

ICASA

SCHEDULE B3 (COVERAGE AREA)

ICASA | Melikhaya 26/04/2012

CHIRplus_BC V 5.6.1 ©LS telcom AG

Printed by and obtainable from the Government Printer, Bosman Street, Private Bag X85, Pretoria, 0001
Publications: Tel: (012) 334-4508, 334-4509, 334-4510
Advertisements: Tel: (012) 334-4673, 334-4674, 334-4504
Subscriptions: Tel: (012) 334-4735, 334-4736, 334-4737
Cape Town Branch: Tel: (021) 465-7531

Gedruk deur en verkrygbaar by die Staatsdrukker, Bosmanstraat, Privaatsak X85, Pretoria, 0001
Publikasies: Tel: (012) 334-4508, 334-4509, 334-4510
Advertensies: Tel: (012) 334-4673, 334-4674, 334-4504
Subskripsies: Tel: (012) 334-4735, 334-4736, 334-4737
Kaapstad-tak: Tel: (021) 465-7531