GENERAL NOTICE

NOTICE 459 OF 2011

MUNICIPAL DEMARCATION BOARD

NOTICE FOR GENERAL INFORMATION

In terms of the current constitutional and legal framework the next local government elections will be held in 2016, following the national and provincial elections which are due in 2014. All changes to municipal boundaries need to be finalised prior the national and provincial elections so that the national voters roll can be segmented according to confirmed and final municipal boundaries. All the changes to municipal boundaries must be completed at the beginning of 2013, where after the Municipal Demarcation Board ("the MDB") will delimit wards for the 2016 local elections.

The process and timeframes for the re-determination of municipal boundaries in terms of the Local Government: Municipal Demarcation Act, 1998 ("the Act") are detailed in Circular 1/2011. This circular has been sent to all stakeholders, and can be downloaded from the MDB website www.demarcation.org.za

Persons or institution wishing to make representations for the re-determination of municipal boundaries, are requested to consult the affected municipalities. The municipalities may then submit a request to the MDB in terms of Section 22 of the Act. The closing date for the submission of such requests to the MDB is 15 December 2011.

Schedule 1 contains the maps of the boundaries of all municipalities as on 18 May 2011.

For further information visit the MDB website www.demarcation.org.za or contact the MDB at info@demarcation.org.za or fax number: 012-3422480, or telephone number: 012-3422481.

LANDIWE MAHLANGU
CHAIRPERSON: MUNICIPAL DEMARCATION BOARD

SCHEDULE 1

Map No.	Municipality Name	Code
	EASTERN CAPE	
1	Buffalo City Metropolitan Municipality	BUF
2	Nelson Mandela Bay Metropolitan Municipality	NMA
3	Cacadu District Municipality	DC10
4	Camdeboo Local Municipality	EC101
5	Blue Crane Route Local Municipality	EC102
6	Ikwezi Local Municipality	EC103
7	Makana Local Municipality	EC104
8	Ndlambe Local Municipality	EC105
9	Sundays River Valley Local Municipality	EC106
10	Baviaans Local Municipality	EC107
11	Kouga Local Municipality	EC108
12	Kou-Kamma Local Municipality	EC109
13	Amathole District Municipality	DC12
14	Mbhashe Local Municipality	EC121
15	Mnquma Local Municipality	EC122
16	Great Kei Local Municipality	EC123
17	Amahlathi Local Municipality	EC124
18	Ngqushwa Local Municipality	EC126
19	Nkonkobe Local Municipality	EC127
20	Nxuba Local Municipality	EC128
21	Chris Hani District Municipality	DC13
22	Inxuba Yethemba Local Municipality	EC131
23	Tsolwana Local Municipality	EC132
24	Inkwanca Local Municipality	EC133
25	Lukanji Local Municipality	EC134
26	Intsika Yethu Local Municipality	EC135
27	Emalahleni Local Municipality	EC136
28	Engcobo Local Municipality	EC137
29	Sakhisizwe Local Municipality	EC138
30	Joe Gqabi District Municipality	DC14
31	Elundini Local Municipality	EC141
32	Senqu Local Municipality	EC142
33	Maletswai Local Municipality	EC143
34	Gariep Local Municipality	EC144
35	O.R.Tambo District Municipality	DC15
36	Ngquza Hill Local Municipality	EC153
37	Port St Johns Local Municipality	EC154
38	Nyandeni Local Municipality	EC155

39	Mhlontlo Local Municipality	EC156
40	King Sabata Dalindyebo Local Municipality	EC157
41	Alfred Nzo District Municipality	DC44
42	Matatiele Local Municipality	EC441
43	Umzimvubu Local Municipality	EC442
44	Mbizana Local Municipality	EC443
45	Ntabankulu Local Municipality	EC444
	FREE STATE	
46	Mangaung Metropolitan Municipality	MAN
47	Xhariep District Municipality	DC16
48	Letsemeng Local Municipality	FS161
49	Kopanong Local Municipality	FS162
50	Mohokare Local Municipality	FS163
51	Naledi Local Municipality	FS164
52	Lejweleputswa District Municipality	DC18
53	Masilonyana Local Municipality	FS181
54	Tokologo Local Municipality	FS182
55	Tswelopele Local Municipality	FS183
56	Matjhabeng Local Municipality	FS184
57	Nala Local Municipality	FS185
58	Thabo Mofutsanyane District Municipality	DC19
59	Setsoto Local Municipality	FS191
60	Dihlabeng Local Municipality	FS192
61	Nketoana Local Municipality	FS193
62	Maluti a Phofung Local Municipality	FS194
63	Phumelela Local Municipality	FS195
64	Mantsopa Local Municipality	FS196
65	Fezile Dabi District Municipality	DC20
66	Moqhaka Local Municipality	FS201
67	Ngwathe Local Municipality	FS203
68	Metsimaholo Local Municipality	FS204
69	Mafube Local Municipality	FS205
	GAUTENG	
70	Ekurhuleni Metropolitan Municipality	EKU
71	City of Johannesburg Metropolitan Municipality	JHB
72	City of Tshwane Metropolitan Municipality	TSH
73	Sedibeng District Municipality	DC42
74	Emfuleni Local Municipality	GT421
75	Midvaal Local Municipality	GT422
76	Lesedi Local Municipality	GT423
77	West Rand District Municipality	DC48
78	Mogale City Local Municipality	GT481
79	Randfontein Local Municipality	GT482
80	Westonaria Local Municipality	GT483

81	Merafong City Local Municipality	GT484
	KWAZULU NATAL	
82	eThekwini Metropolitan Municipality	ETH
83	Ugu District Municipality	DC21
84	Vulamehlo Local Municipality	KZN211
85	Umdoni Local Municipality	KZN212
86	Umzumbe Local Municipality	KZN213
87	uMuziwabantu Local Municipality	KZN214
88	Ezingoleni Local Municipality	KZN215
89	Hibiscus Coast Local Municipality	KZN216
90	Umgungundlovu District Municipality	DC22
91	uMshwathi Local Municipality	KZN221
92	uMngeni Local Municipality	KZN222
93	Mpofana Local Municipality	KZN223
94	Impendle Local Municipality	KZN224
95	The Msunduzi Local Municipality	KZN225
96	Mkhambathini Local Municipality	KZN226
97	Richmond Local Municipality	KZN227
98	Uthukela District Municipality	DC23
99	Emnambithi/Ladysmith Local Municipality	KZN232
100	Indaka Local Municipality	KZN233
101	Umtshezi Local Municipality	KZN234
102	Okhahlamba Local Municipality	KZN235
103	Imbabazane Local Municipality	KZN236
104	Umzinyathi District Municipality	DC24
105	Endumeni Local Municipality	KZN241
106	Nqutu Local Municipality	KZN242
107	Msinga Local Municipality	KZN244
108	Umvoti Local Municipality	KZN245
109	Amajuba District Municipality	DC25
110	Newcastle Local Municipality	KZN252
111	Emadlangeni Local Municipality	KZN253
112	Dannhauser Local Municipality	KZN254
113	Zululand District Municipality	DC26
114	eDumbe Local Municipality	KZN261
115	uPhongolo Local Municipality	KZN262
116	Abaqulusi Local Municipality	KZN263
117	Nongoma Local Municipality	KZN265
118	Ulundi Local Municipality	KZN266
119	Umkhanyakude District Municipality	DC27
120	Umhlabuyalingana Local Municipality	KZN271
121	Jozini Local Municipality	KZN272
122	The Big 5 False Bay Local Municipality	KZN273
123	Hlabisa Local Municipality	KZN274

124	Mtubatuba Local Municipality	KZN275
125	Uthungulu District Municipality	DC28
126	Mfolozi Local Municipality	KZN281
127	uMhlathuze Local Municipality	KZN282
128	Ntambanana Local Municipality	KZN283
129	uMlalazi Local Municipality	KZN284
130	Mthonjaneni Local Municipality	KZN285
131	Nkandla Local Municipality	KZN286
132	iLembe District Municipality	DC29
133	Mandeni Local Municipality	KZN291
134	KwaDukuza Local Municipality	KZN292
135	Ndwedwe Local Municipality	KZN293
136	Maphumulo Local Municipality	KZN294
137	Sisonke District Municipality	DC43
138	Ingwe Local Municipality	KZN431
139	Kwa Sani Local Municipality	KZN432
140	Greater Kokstad Local Municipality	KZN433
141	Ubuhlebezwe Local Municipality	KZN434
142	Umzimkhulu Local Municipality	KZN435
	LIMPOPO	
143	Mopani District Municipality	DC33
144	Greater Giyani Local Municipality	LIM331
145	Greater Letaba Local Municipality	LIM332
146	Greater Tzaneen Local Municipality	LIM333
147	Ba-Phalaborwa Local Municipality	LIM334
148	Maruleng Local Municipality	LIM335
149	Vhembe District Municipality	DC34
150	Musina Local Municipality	LIM341
151	Mutale Local Municipality	LIM342
152	Thulamela Local Municipality	LIM343
153	Makhado Local Municipality	LIM344
154	Capricorn District Municipality	DC35
155	Blouberg Local Municipality	LIM351
156	Aganang Local Municipality	LIM352
157	Molemole Local Municipality	LIM353
158	Polokwane Local Municipality	LIM354
159	Lepele-Nkumpi Local Municipality	LIM355
160	Waterberg District Municipality	DC36
161	Thabazimbi Local Municipality	LIM361
162	Lephalale Local Municipality	LIM362
163	Mookgopong Local Municipality	LIM364
164	Modimolle Local Municipality	LIM365
165	Bela-Bela Local Municipality	LIM366
166	Mogalakwena Local Municipality	LIM367

167	Greater Sekhukhune District Municipality	DC47
168	Ephraim Mogale Local Municipality	LIM471
169	Elias Motsoaledi Local Municipality	LIM472
170	Makhuduthamaga Local Municipality	LIM473
171	Fetakgomo Local Municipality	LIM474
172	Greater Tubatse Local Municipality	LIM475
	MPUMALANGA	
173	Gert Sibande District Municipality	DC30
174	Albert Luthuli Local Municipality	MP301
175	Msukaligwa Local Municipality	MP302
176	Mkhondo Local Municipality	MP303
177	Pixley Ka Seme Local Municipality	MP304
178	Lekwa Local Municipality	MP305
179	Dipaleseng Local Municipality	MP306
180	Govan Mbeki Local Municipality	MP307
181	Nkangala District Municipality	DC31
182	Victor Khanye Local Municipality	MP311
183	Emalahleni Local Municipality	MP312
184	Steve Tshwete Local Municipality	MP313
185	Emakhazeni Local Municipality	MP314
186	Thembisile Local Municipality	MP315
187	Dr JS Moroka Local Municipality	MP316
188	Ehlanzeni District Municipality	DC32
189	Thaba Chweu Local Municipality	MP321
190	Mbombela Local Municipality	MP322
191	Umjindi Local Municipality	MP323
192	Nkomazi Local Municipality	MP324
193	Bushbuckridge Local Municipality	MP325
	NORTH WEST	
194	Bojanala District Municipality	DC37
195	Moretele Local Municipality	NW371
196	Local Municipality of Madibeng	NW372
197	Rustenburg Local Municipality	NW373
198	Kgetlengrivier Local Municipality	NW374
199	Moses Kotane Local Municipality	NW375
200	Ngaka Modiri Molema District Municipality	DC38
201	Ratlou Local Municipality	NW381
202	Tswaing Local Municipality	NW382
203	Mafikeng Local Municipality	NW383
204	Ditsobotla Local Municipality	NW384
205	Ramotshere Moiloa Local Municipality	NW385
206	Dr Ruth Segomotsi Mompati District Municipality	DC39
207	Naledi Local Municipality	NW392
208	Mamusa Local Municipality	NW393

209	Greater Taung Local Municipality	NW394
210	Lekwa-Teemane Local Municipality	NW396
211	Kagisano/Molopo Local Municipality	NW397
212	Dr Kenneth Kaunda District Municipality	DC40
213	Ventersdorp Local Municipality	NW401
214	Tlokwe City Council Local Municipality	NW402
215	City of Matlosana Local Municipality	NW403
216	Maquassi Hills Local Municipality	NW404
	NORTHERN CAPE	
217	Namakwa District Municipality	DC6
218	Richtersveld Local Municipality	NC061
219	Nama Khoi Local Municipality	NC062
220	Kamiesberg Local Municipality	NC064
221	Hantam Local Municipality	NC065
222	Karoo Hoogland Local Municipality	NC066
223	Khâi-Ma Local Municipality	NC067
224	Pixley ka Seme District Municipality	DC7
225	Ubuntu Local Municipality	NC071
226	Umsobomvu Local Municipality	NC072
227	Emthanjeni Local Municipality	NC073
228	Kareeberg Local Municipality	NC074
229	Renosterberg Local Municipality	NC075
230	Thembelihle Local Municipality	NC076
231	Siyathemba Local Municipality	NC077
232	Siyancuma Local Municipality	NC078
233	Siyanda District Municipality	DC8
234	Mier Local Municipality	NC081
235	Kai !Garib Local Municipality	NC082
236	//Khara Hais Local Municipality	NC083
237	!Kheis Local Municipality	NC084
238	Tsantsabane Local Municipality	NC085
239	Kgatelopele Local Municipality	NC086
240	Frances Baard District Municipality	DC9
241	Sol Plaatjie Local Municipality	NC091
242	Dikgatlong Local Municipality	NC092
243	Magareng Local Municipality	NC093
244	Phokwane Local Municipality	NC094
245	John Taolo Gaetsewe District Municipality	DC45
246	Joe Morolong Local Municipality	NC451
247	Ga-Segonyana Local Municipality	NC452
248	Gamagara Local Municipality	NC453
	WESTERN CAPE	
249	City of Cape Town Metropolitan Municipality	CPT
250	West Coast District Municipality	DC1

251	Matzikama Local Municipality	WC011
252	Cederberg Local Municipality	WC012
253	Bergrivier Local Municipality	WC013
254	Saldanha Bay Local Municipality	WC014
255	Swartland Local Municipality	WC015
256	Cape Winelands District Municipality	DC2
257	Witzenberg Local Municipality	WC022
258	Drakenstein Local Municipality	WC023
259	Stellenbosch Local Municipality	WC024
260	Breede Valley Local Municipality	WC025
261	Langeberg Local Municipality	WC026
262	Overberg District Municipality	DC3
263	Theewaterskloof Local Municipality	WC031
264	Overstrand Local Municipality	WC032
265	Cape Agulhas Local Municipality	WC033
266	Swellendam Local Municipality	WC034
267	Eden District Municipality	DC4
268	Kannaland Local Municipality	WC041
269	Hessequa Local Municipality	WC042
270	Mossel Bay Local Municipality	WC043
271	George Local Municipality	WC044
272	Oudtshoorn Local Municipality	WC045
273	Bitou Local Municipality	WC047
274	Knysna Local Municipality	WC048
275	Central Karoo District Municipality	DC5
276	Laingsburg Local Municipality	WC051
277	Prince Albert Local Municipality	WC052
278	Beaufort West Local Municipality	WC053

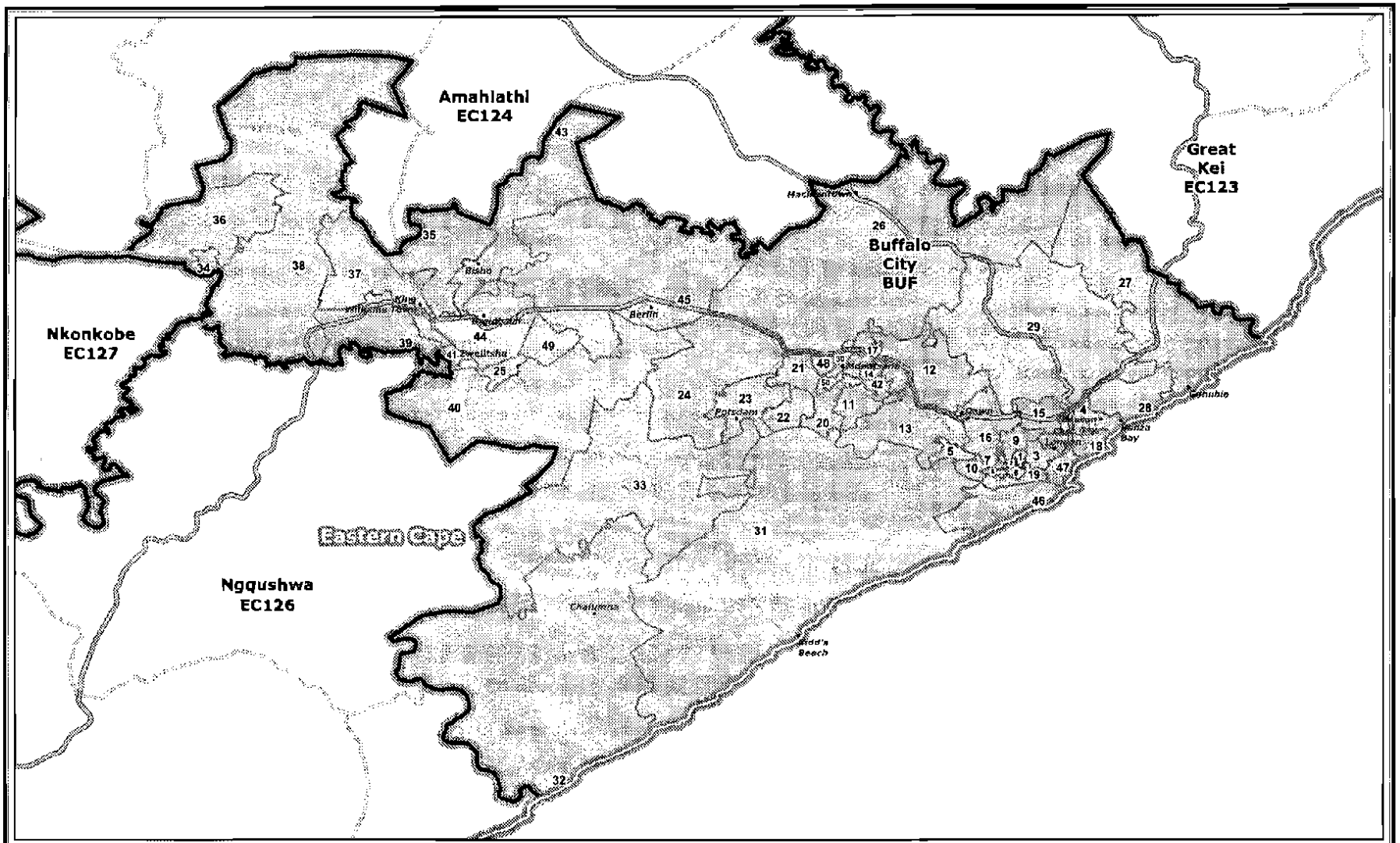

Publication for general information
the outer and ward boundaries of the
Buffalo City
Metropolitan Municipality
(BUF)

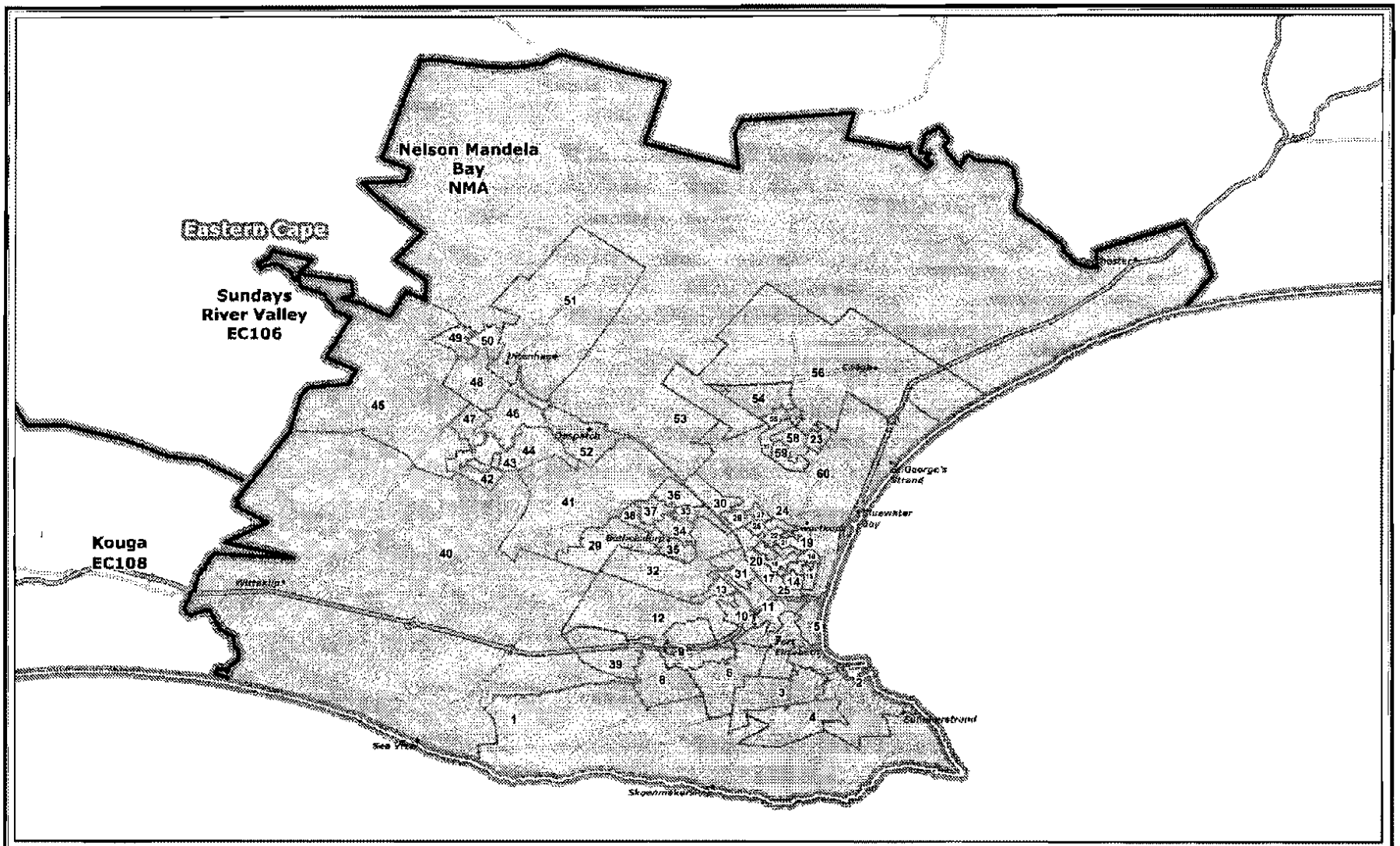
Nelson Mandela Bay NMA
Eastern Cape
Sundays River Valley EC106
Kouga EC108
Legend
Provincial Boundary
Municipal Boundary
Ward Boundary
Towns
National_Roads
Mainroads
Publication for general information the outer and ward boundaries of the Nelson Mandela Bay Metropolitan Municipality (NMA)
NOT TO SCALE
DATE
July 2011
MAP NUMBER
2
Additional information relating to this map can be obtained by contacting the Municipal Demarcation Board at:
Tel: (012) 342 2481 Fax: (012) 342 2480
email: info@demarcation.org.za
Website: www.demarcation.org.za
Address: Private Bag X28, Hatfield 0028
MUNICIPAL DEMARCATION BOARD

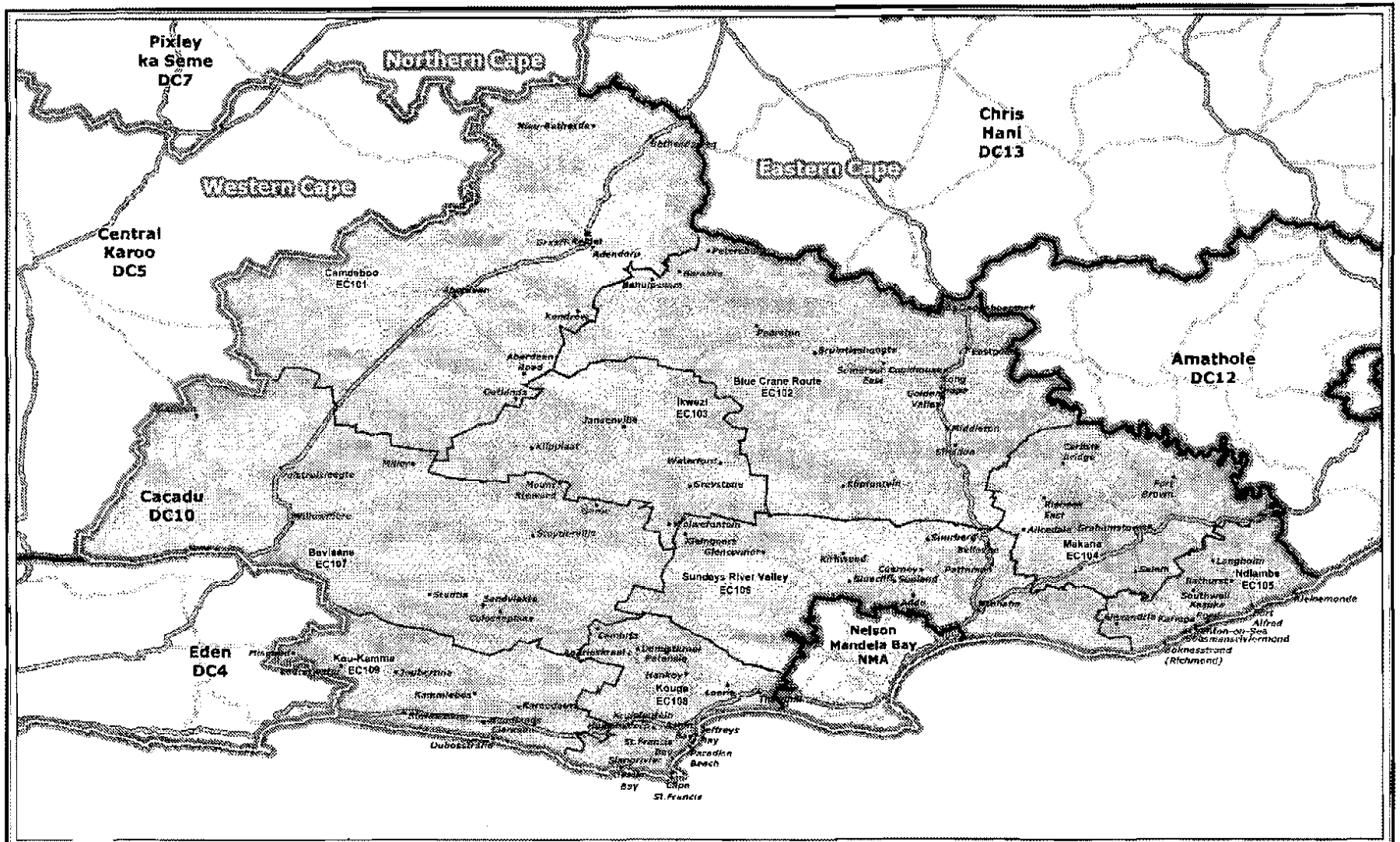

Legend

- Provincial Boundary
- District Municipality Boundary
- Local/Metro Municipality Boundary
- Towns
- National_Roads
- Mainroads

Publication for general information
the outer and local municipal boundaries of the
Cacadu
District Municipality
(DC10)

NOT TO SCALE

DATE
July 2011

MAP NUMBER
3

Additional information relating to this map can be obtained by contacting the Municipal Demarcation Board at:

Tel: (012) 342 2481 Fax: (012) 342 2460

email: info@demarcation.org.za

Website: www.demarcation.org.za

Address: Private Bag X28, Hatfield 0028

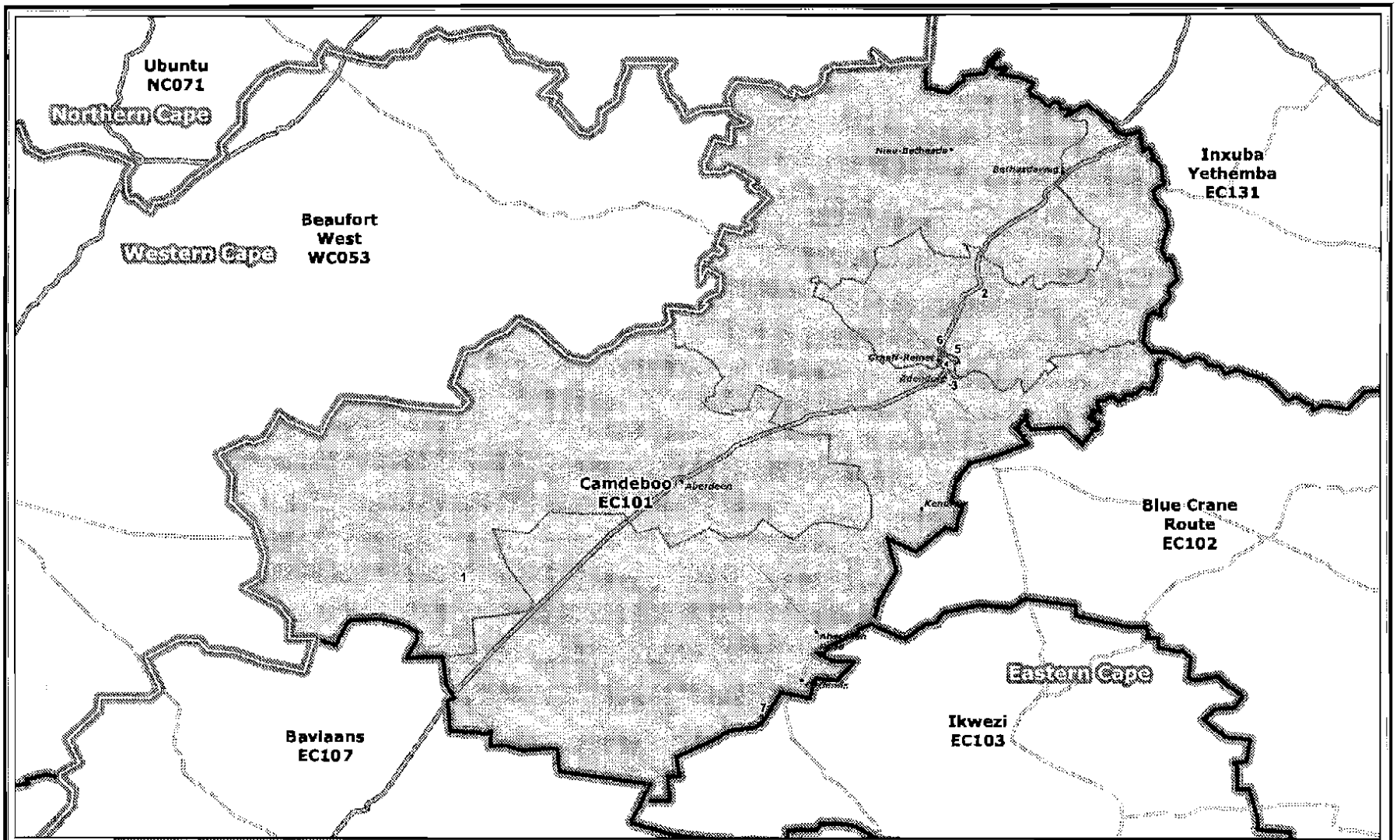
Ubuntu
NC071
Northern Cape
Beaufort
West
WC053
Western Cape
Inxuba
Yethemba
EC131
Camdeboo
EC101
Blue Crane
Route
EC102
Eastern Cape
Ikwezi
EC103
Baviaans
EC107
Legend
Provincial Boundary
Municipal Boundary
Ward Boundary
Towns
National_Roads
Mainroads
Publication for general information
the outer and ward boundaries of the
Camdeboo
Local Municipality
(EC101)
NOT TO SCALE
DATE
July 2011
MAP NUMBER
4
Additional information relating to this map can be obtained by contacting the Municipal Demarcation Board at:
Tel: (012) 342 2481 Fax: (012) 342 2480
email: info@demarcation.org.za
Website: www.demarcation.org.za
Address: Private Bag X28, Hatfield 0028

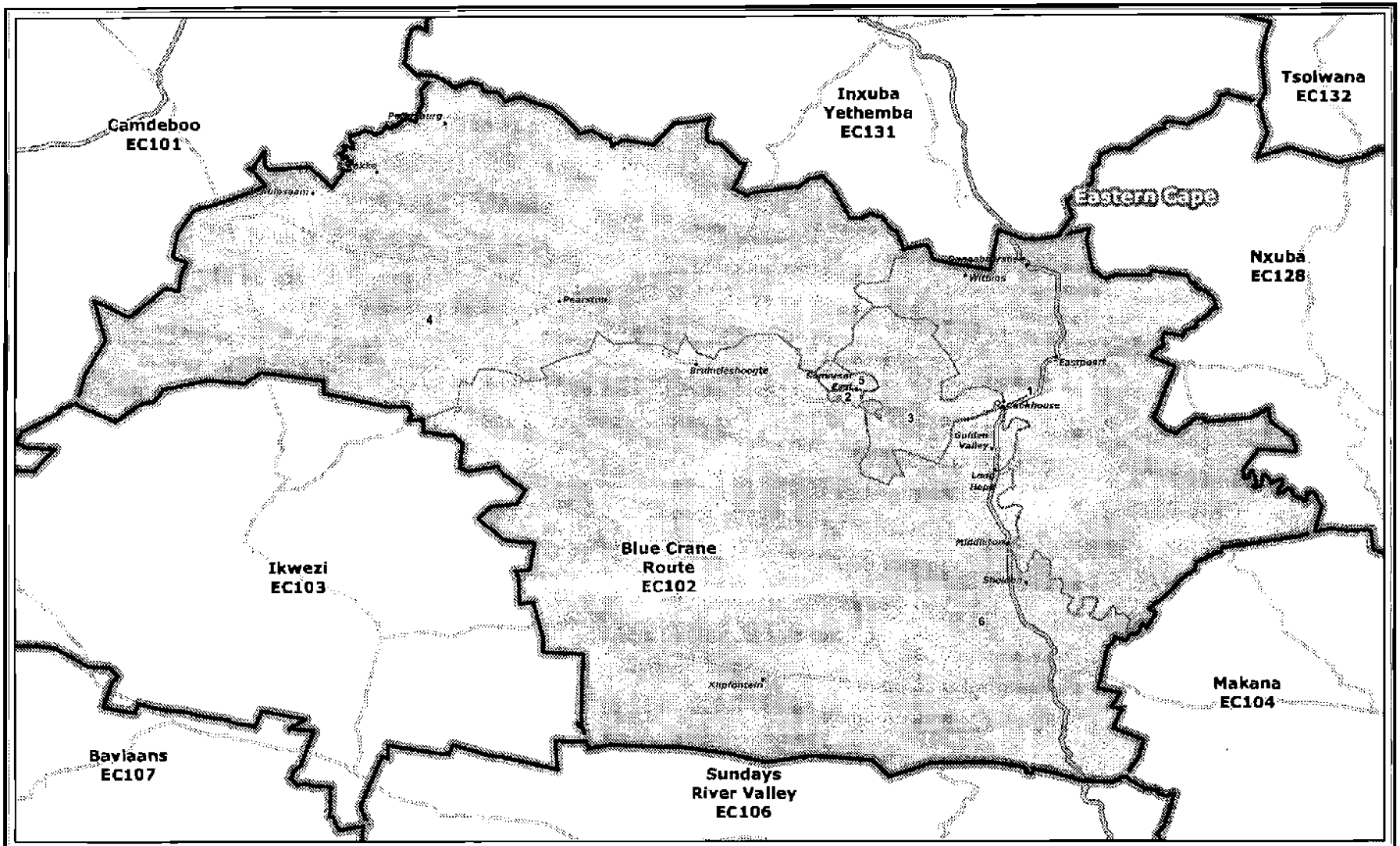

Legend

- Provincial Boundary
- Municipal Boundary
- Ward Boundary
- Towns
- National_Roads
- Mainroads

Publication for general information
the outer and ward boundaries of the
Blue Crane Route
Local Municipality
(EC102)

NOT TO SCALE

DATE
July 2011

MAP NUMBER
5

Additional information relating to this map can be obtained by contacting the Municipal Demarcation Board at:

Tel: (012) 342 2481 Fax: (012) 342 2480

email: info@demarcation.org.za

Website: www.demarcation.org.za

Address: Private Bag X28, Hatfield 0028

MUNICIPAL DEMARCATION BOARD

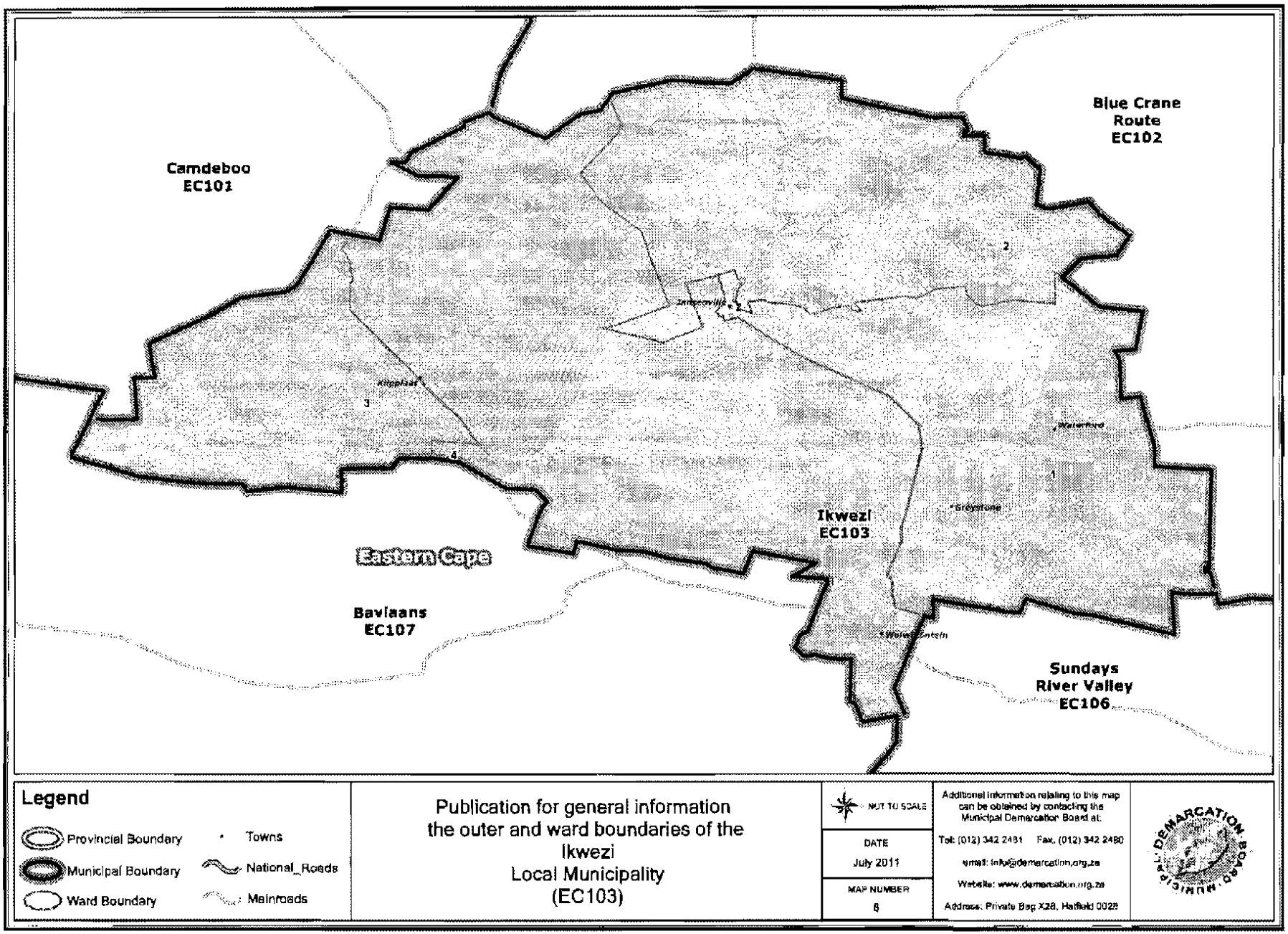
Camdeboo
EC101
Blue Crane
Route
EC102
Ikwezi
EC103
Eastern Cape
Baviaans
EC107
Sundays
River Valley
EC106
Jansenville
Klipplaat
Waterford
Graaff-Reinet
1
2
3
4
Legend
Provincial Boundary
Municipal Boundary
Ward Boundary
Towns
National_Roads
Mainroads
Publication for general information
the outer and ward boundaries of the
Ikwezi
Local Municipality
(EC103)
NOT TO SCALE
DATE
July 2011
MAP NUMBER
6
Additional information relating to this map can be obtained by contacting the Municipal Demarcation Board at:
Tel: (012) 342 2481 Fax: (012) 342 2480
email: info@demarcation.org.za
Website: www.demarcation.org.za
Address: Private Bag X28, Hatfield 0028
MUNICIPAL DEMARCATION BOARD

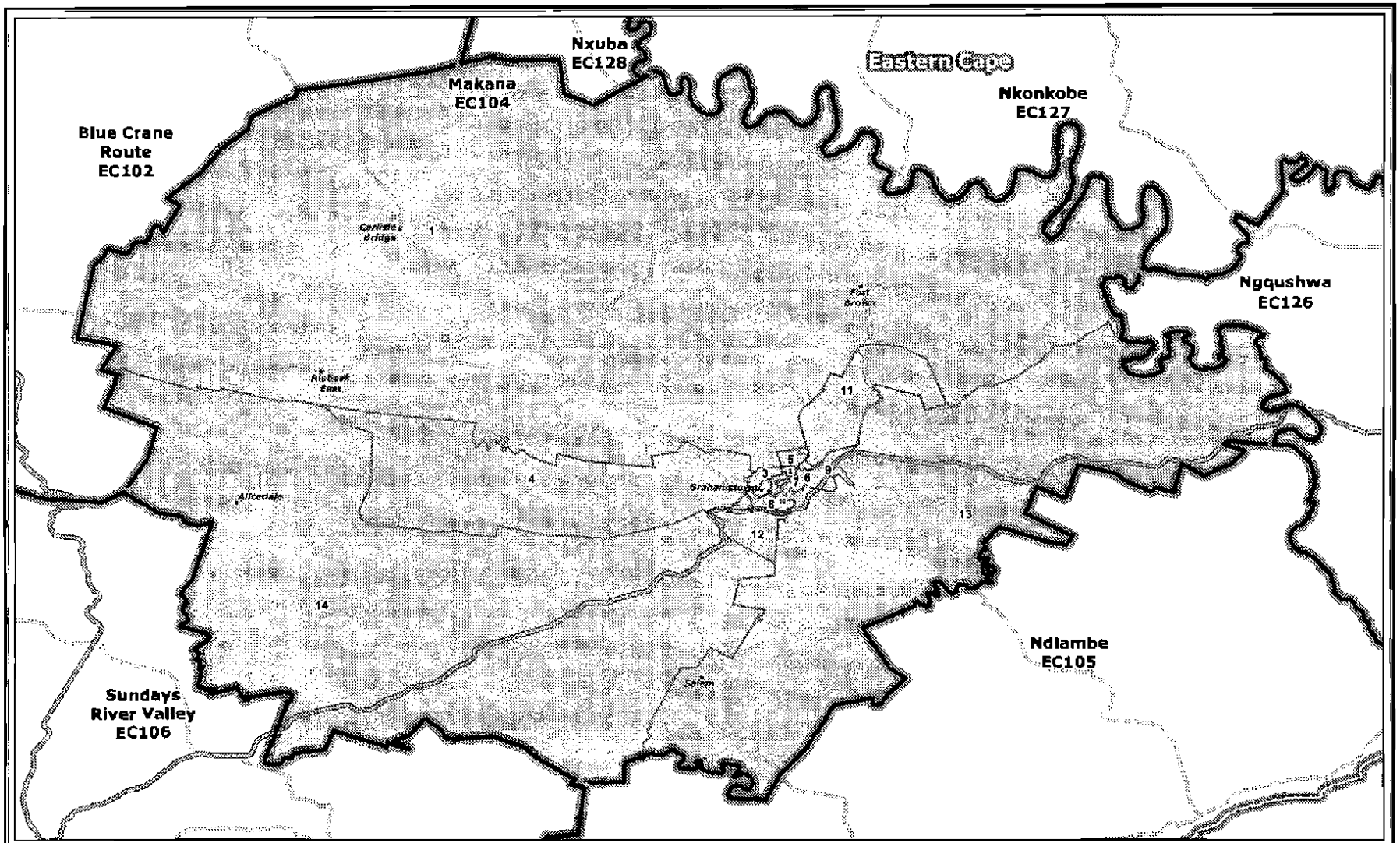

Legend

- Provincial Boundary
- Municipal Boundary
- Ward Boundary
- Towns
- National_Roads
- Mainroads

Publication for general information
the outer and ward boundaries of the
Makana
Local Municipality
(EC104)

NOT TO SCALE

DATE
July 2011

MAP NUMBER
7

Additional information relating to this map can be obtained by contacting the Municipal Demarcation Board at:
Tel: (012) 342 2481 Fax: (012) 342 2480
email: info@demarcation.org.za
Website: www.demarcation.org.za
Address: Private Bag X28, Hatfield 0028

MUNICIPAL DEMARCATION BOARD

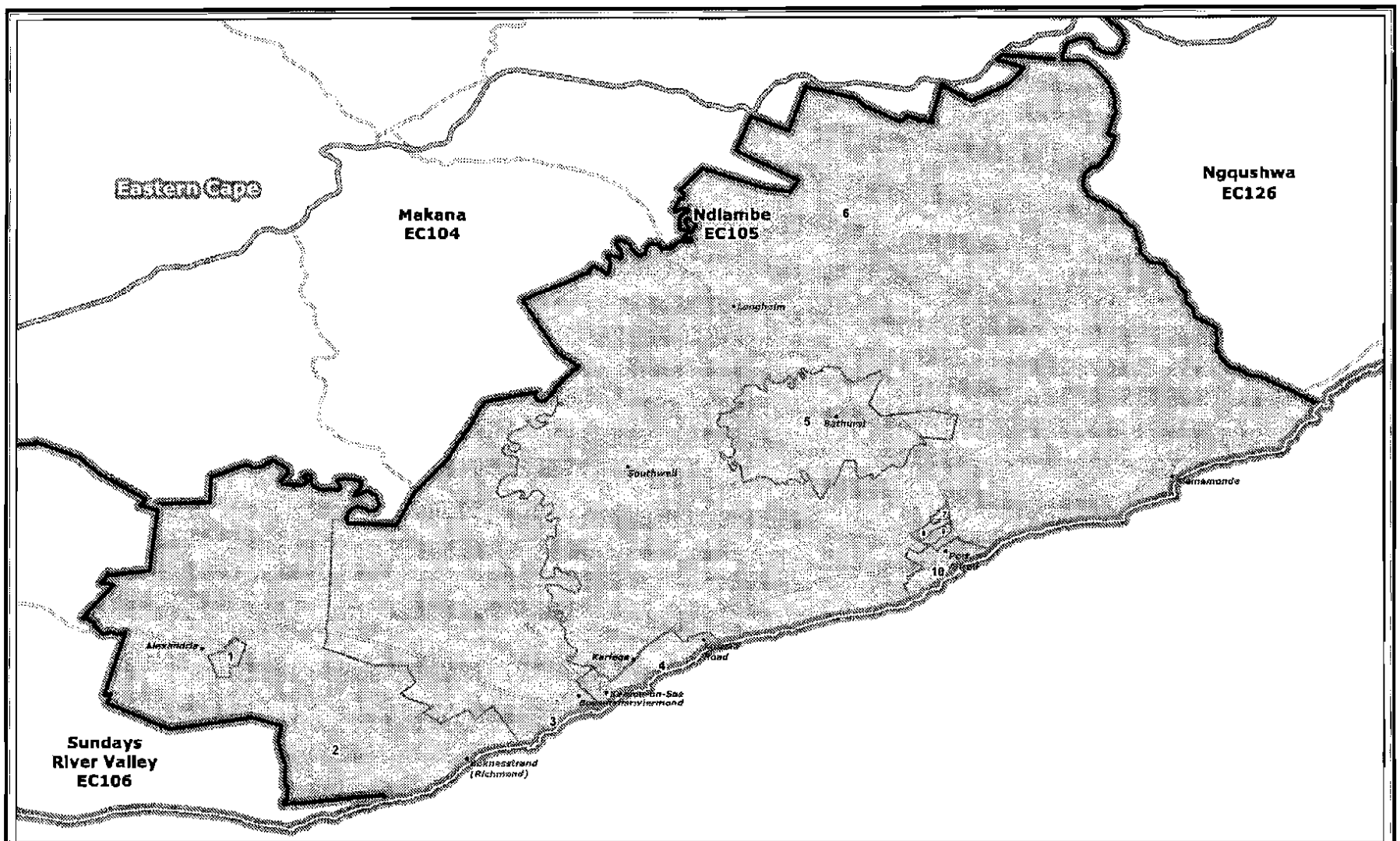

Legend

- Provincial Boundary
- Municipal Boundary
- Ward Boundary
- Towns
- National_Roads
- Mainroads

Publication for general information
the outer and ward boundaries of the
Ndlambe
Local Municipality
(EC105)

NOT TO SCALE

DATE
July 2011

MAP NUMBER
8

Additional information relating to this map can be obtained by contacting the Municipal Demarcation Board at:
Tel: (012) 342 2481 Fax: (012) 342 2480
email: info@demarcation.org.za
Website: www.demarcation.org.za
Address: Private Bag X28, Hatfield 0028

MUNICIPAL DEMARCATION BOARD

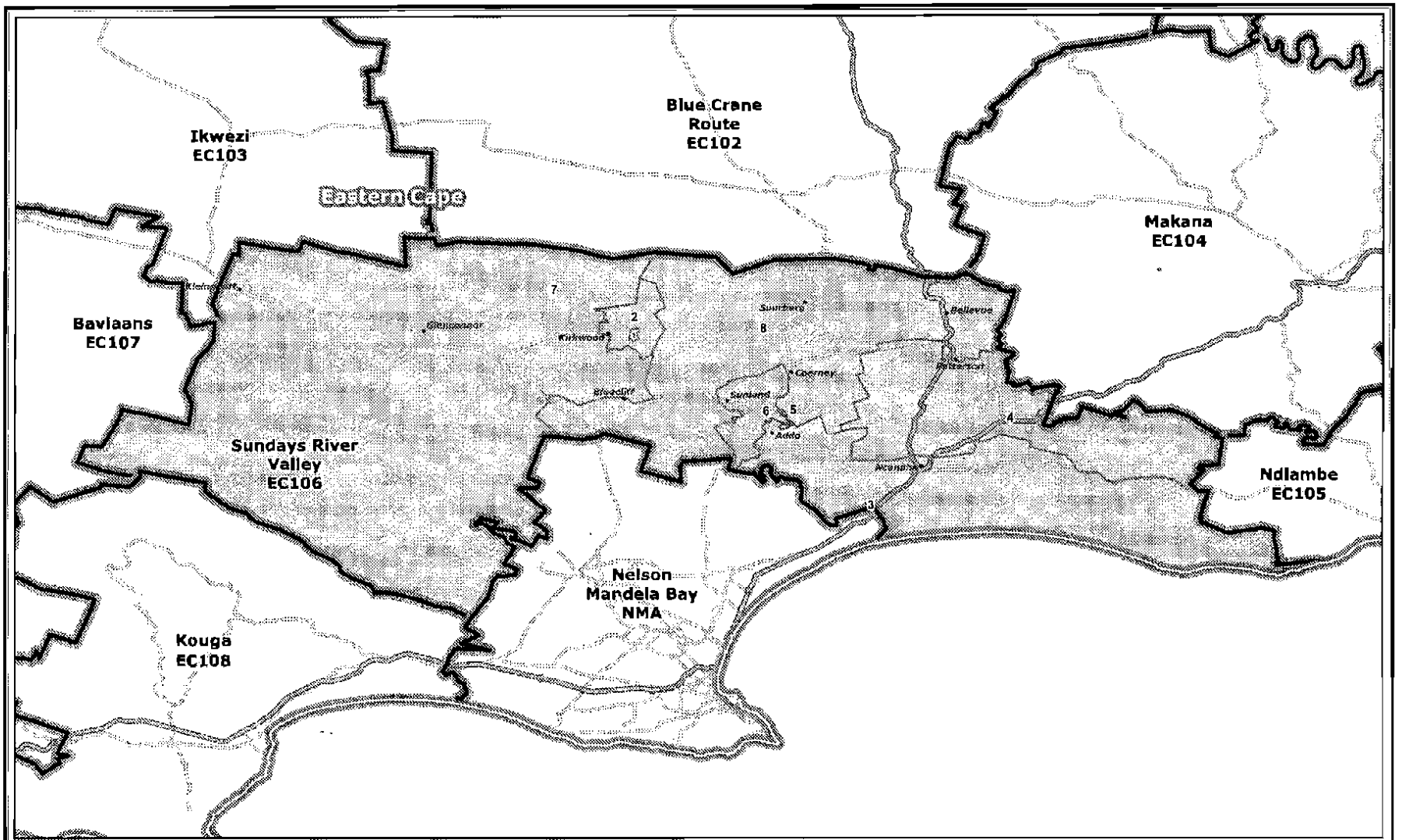

Legend

- Provincial Boundary
- Municipal Boundary
- Ward Boundary
- Towns
- National_Roads
- Mainroads

Publication for general information
the outer and ward boundaries of the
Sundays River Valley
Local Municipality
(EC106)

NOT TO SCALE

DATE
July 2011

MAP NUMBER
9

Additional information relating to this map can be obtained by contacting the Municipal Demarcation Board at:
Tel: (012) 342 2481 Fax: (012) 342 2480
email: info@demarcation.org.za
Website: www.demarcation.org.za
Address: Private Bag X28, Hatfield 0028

MUNICIPAL DEMARCATION BOARD

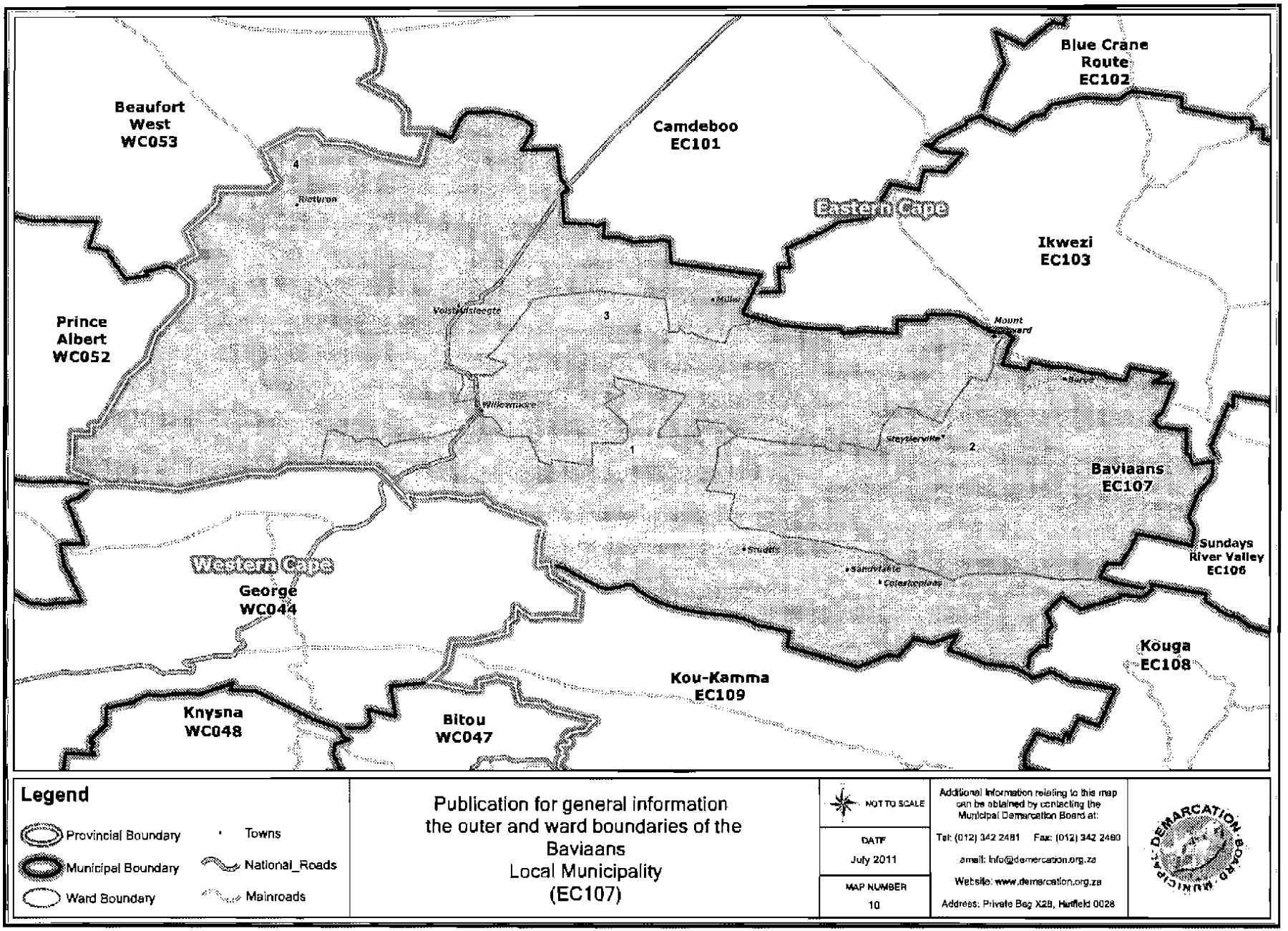
Beaufort West WC053
Camdeboo EC101
Blue Crane Route EC102
Eastern Cape
Ikwezi EC103
Prince Albert WC052
Baviaans EC107
Sundays River Valley EC106
Western Cape
George WC044
Kouga EC108
Kou-Kamma EC109
Knysna WC048
Bitou WC047
Legend
Provincial Boundary
Municipal Boundary
Ward Boundary
Towns
National_Roads
Mainroads
Publication for general information the outer and ward boundaries of the Baviaans Local Municipality (EC107)
NOT TO SCALE
DATE
July 2011
MAP NUMBER
10
Additional information relating to this map can be obtained by contacting the Municipal Demarcation Board at:
Tel: (012) 342 2481 Fax: (012) 342 2480
email: info@demarcation.org.za
Website: www.demarcation.org.za
Address: Private Bag X28, Hatfield 0028
DEMARCATION BOARD MUNICIPAL

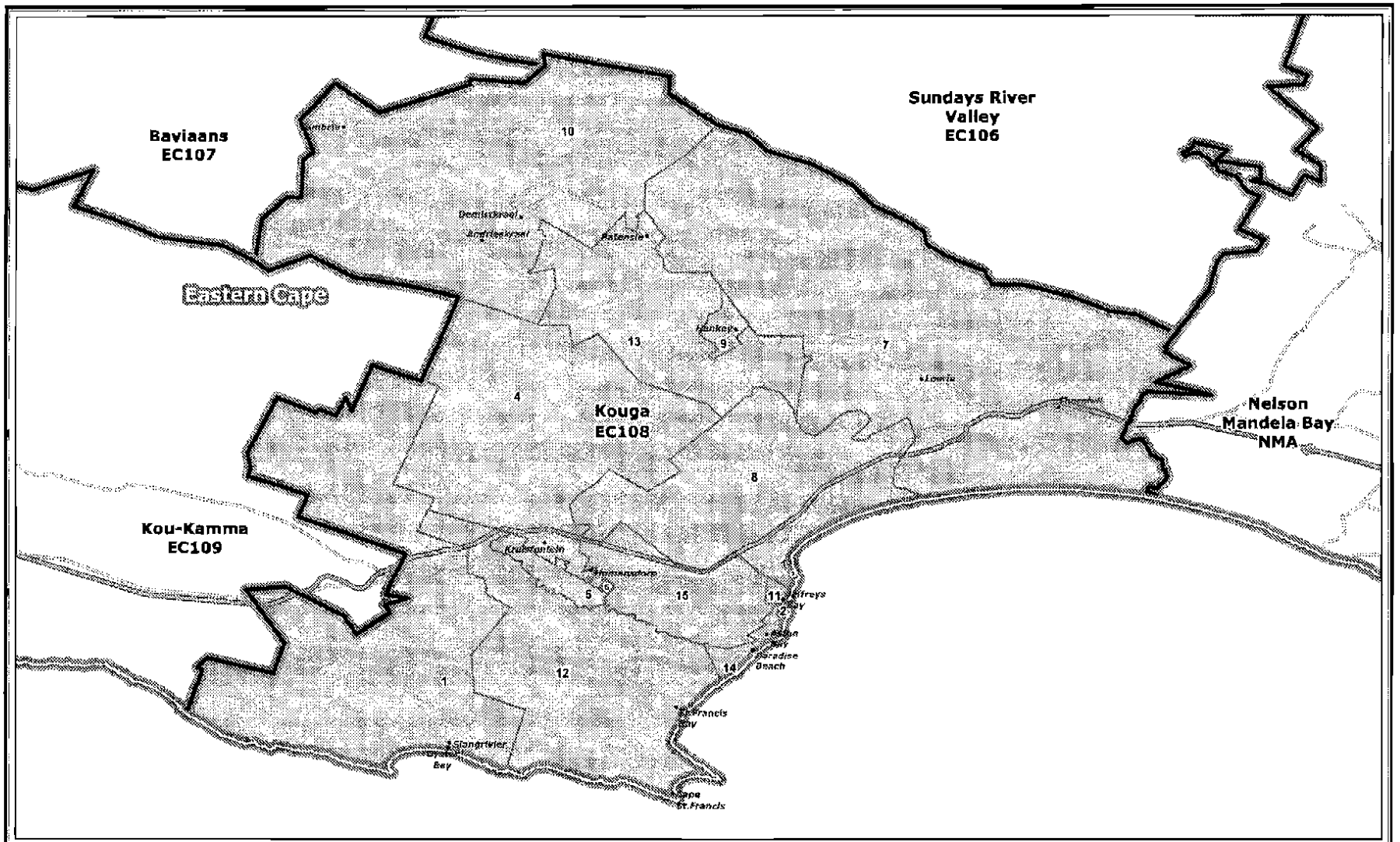

Legend

- Provincial Boundary
- Municipal Boundary
- Ward Boundary
- Towns
- National_Roads
- Mainroads

Publication for general information
the outer and ward boundaries of the
Kouga
Local Municipality
(EC108)

NOT TO SCALE

DATE
July 2011

MAP NUMBER
11

Additional information relating to this map can be obtained by contacting the Municipal Demarcation Board at:

Tel: (012) 342 2481 Fax: (012) 342 2480

email: info@demarcation.org.za

Website: www.demarcation.org.za

Address: Private Bag X28, Hatfield 0028

MUNICIPAL DEMARCATION BOARD

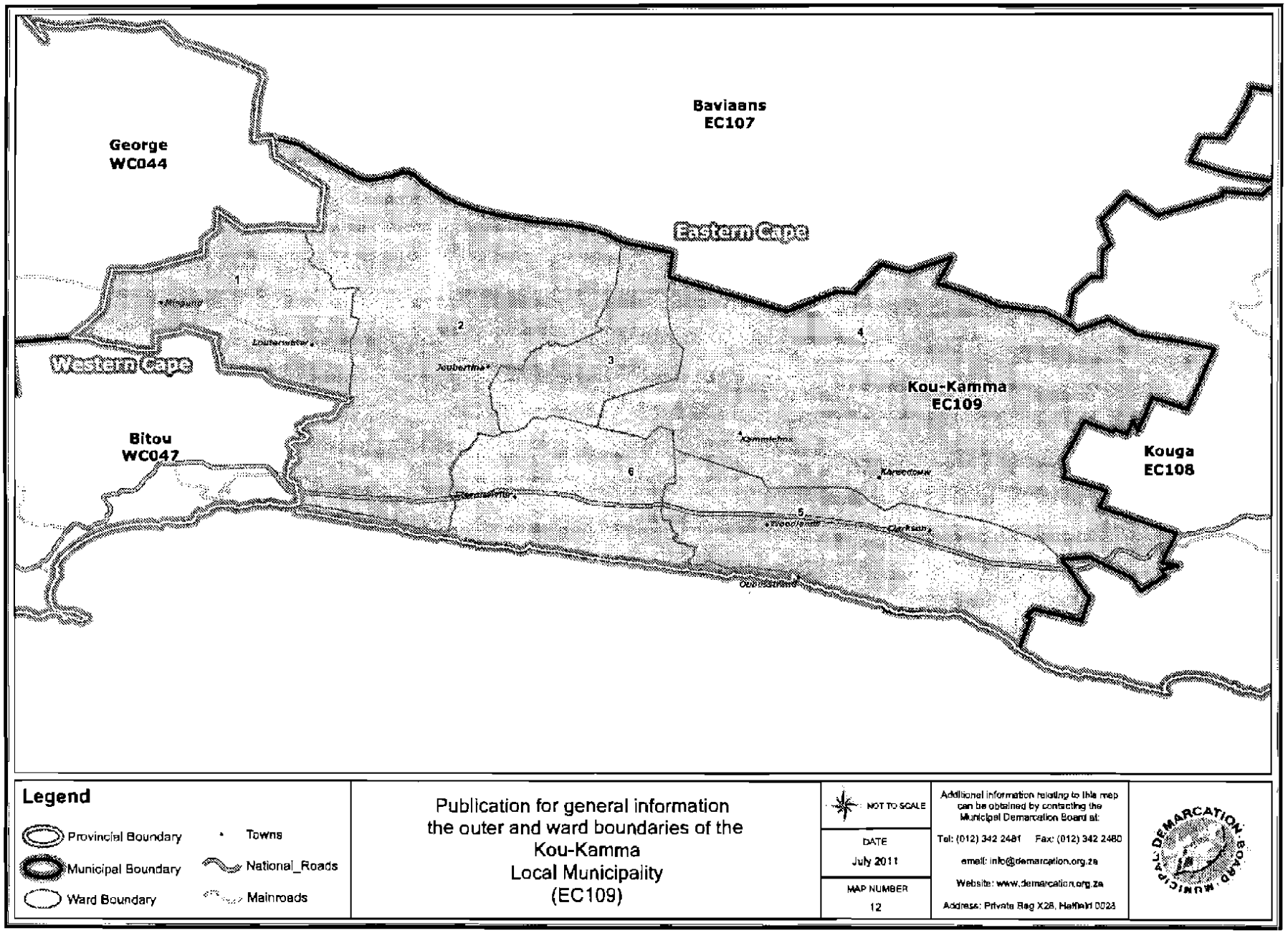
Baviaans
EC107
George
WC044
Eastern Cape
Western Cape
Bitou
WC047
Kou-Kamma
EC109
Kouga
EC108
1
2
3
4
5
6
Legend
Provincial Boundary
Municipal Boundary
Ward Boundary
Towns
National_Roads
Mainroads
Publication for general information
the outer and ward boundaries of the
Kou-Kamma
Local Municipality
(EC109)
NOT TO SCALE
DATE
July 2011
MAP NUMBER
12
Additional information relating to this map can be obtained by contacting the Municipal Demarcation Board at:
Tel: (012) 342 2481 Fax: (012) 342 2480
email: info@demarcation.org.za
Website: www.demarcation.org.za
Address: Private Bag X28, Hatfield 0028
MUNICIPAL DEMARCATION BOARD

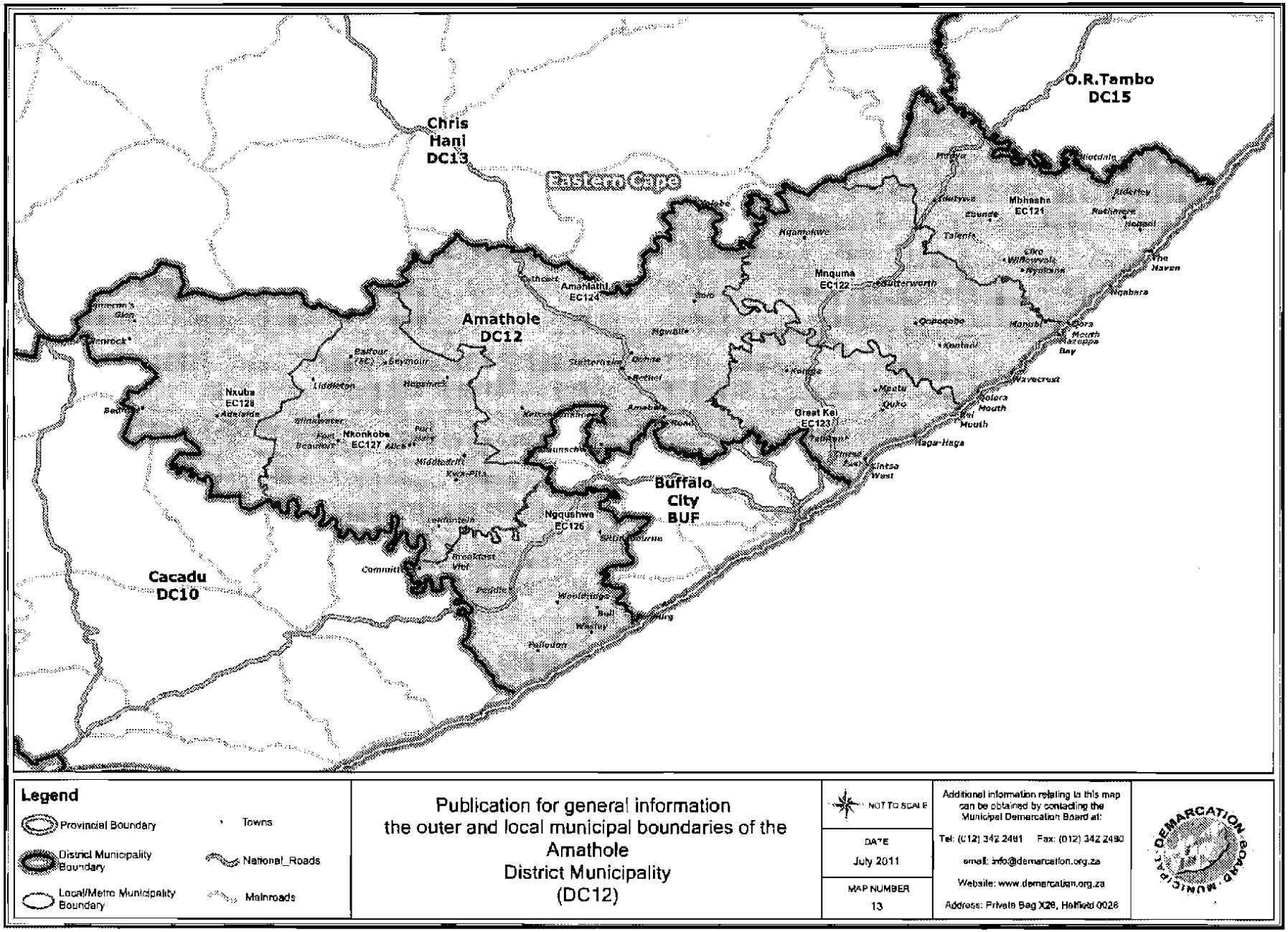
Chris Hani DC13
Eastern Cape
O.R.Tambo DC15
Amathole DC12
Cacadu DC10
Buffalo City BUF
Nxuba EC128
Nkonkobe EC127
Ngqushwa EC126
Great Kei EC123
Amahlathi EC124
Mnquma EC122
Mbhashe EC121
Legend
Provincial Boundary
District Municipality Boundary
Local/Metro Municipality Boundary
Towns
National_Roads
Mainroads
Publication for general information
the outer and local municipal boundaries of the
Amathole
District Municipality
(DC12)
NOT TO SCALE
DATE
July 2011
MAP NUMBER
13
Additional information relating to this map can be obtained by contacting the Municipal Demarcation Board at:
Tel: (012) 342 2481 Fax: (012) 342 2480
email: info@demarcation.org.za
Website: www.demarcation.org.za
Address: Private Bag X28, Hatfield 0028

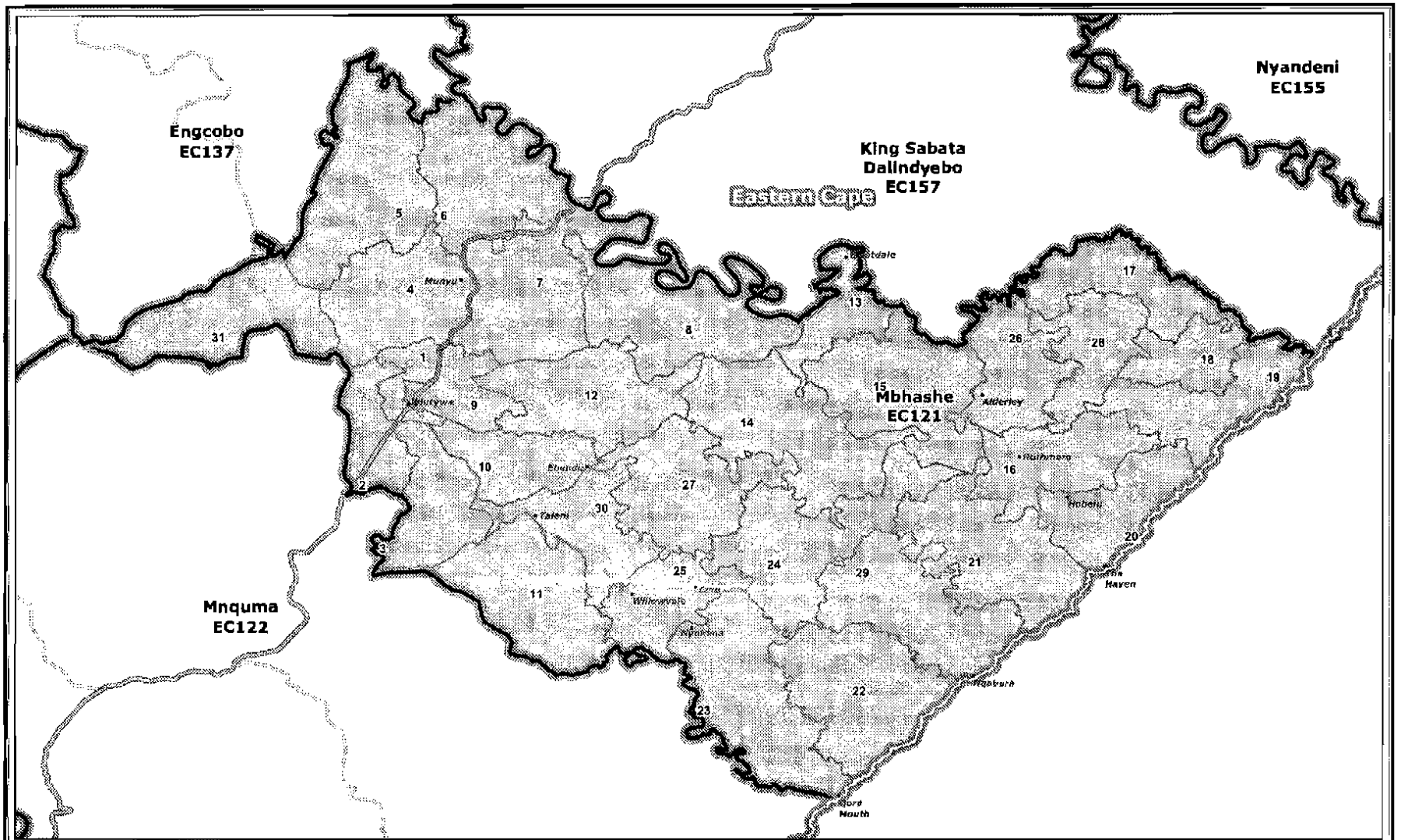

Legend

- Provincial Boundary
- Municipal Boundary
- Ward Boundary
- Towns
- National_Roads
- Mainroads

Publication for general information
the outer and ward boundaries of the
Mbhashe
Local Municipality
(EC121)

NOT TO SCALE

DATE
July 2011

MAP NUMBER
14

Additional information relating to this map can be obtained by contacting the Municipal Demarcation Board at:

Tel: (012) 342 2481 Fax: (012) 342 2480

email: info@demarcation.org.za

Website: www.demarcation.org.za

Address: Private Bag X28, Hatfield 0028

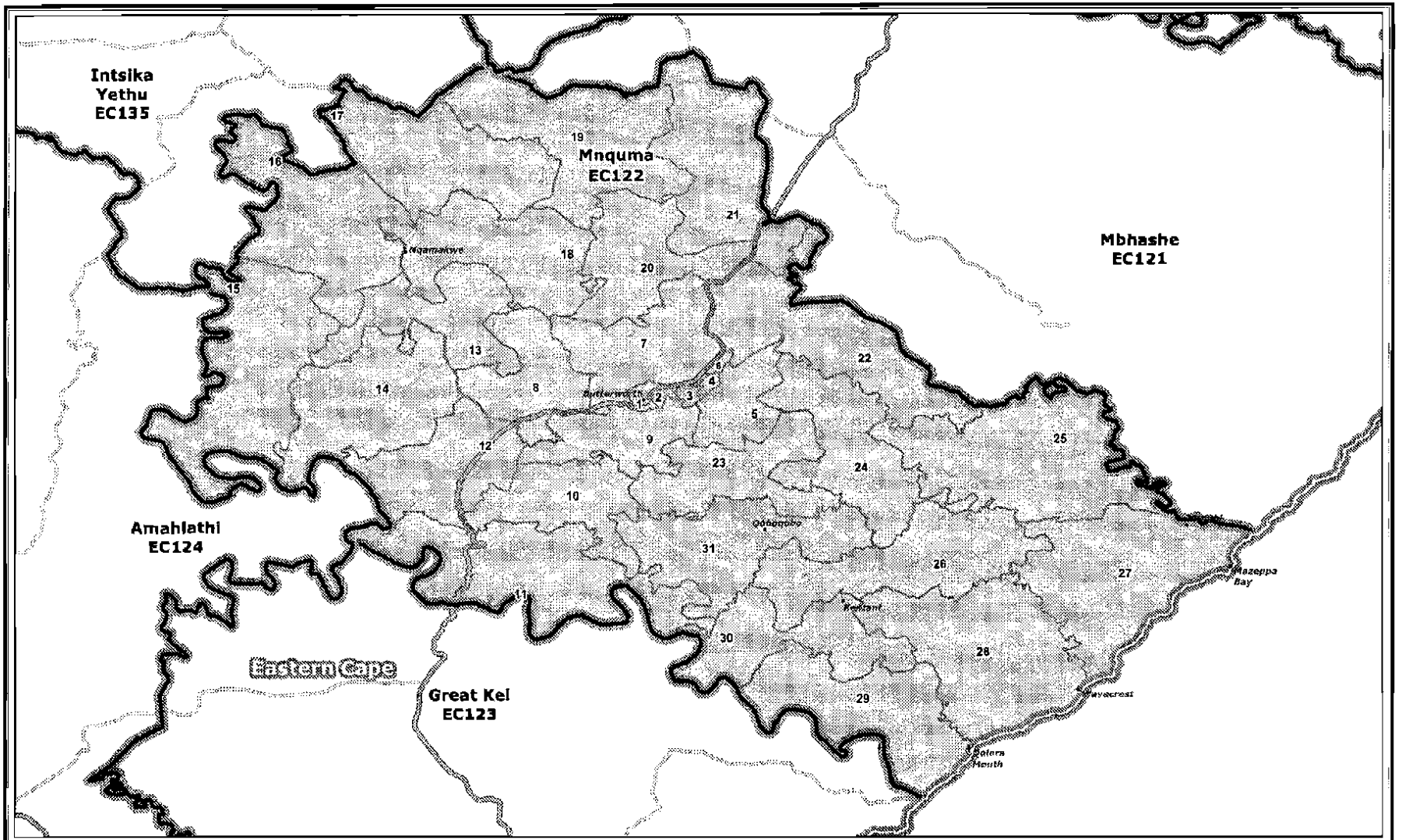

Legend

- Provincial Boundary
- Municipal Boundary
- Ward Boundary
- Towns
- National_Roads
- Mainroads

Publication for general information
the outer and ward boundaries of the
Mnquma
Local Municipality
(EC122)

NOT TO SCALE

DATE
July 2011

MAP NUMBER
15

Additional information relating to this map can be obtained by contacting the Municipal Demarcation Board at:
Tel: (012) 342 2481 Fax: (012) 342 2480
email: info@demarcation.org.za
Website: www.demarcation.org.za
Address: Private Bag X25, Hatfield 0028

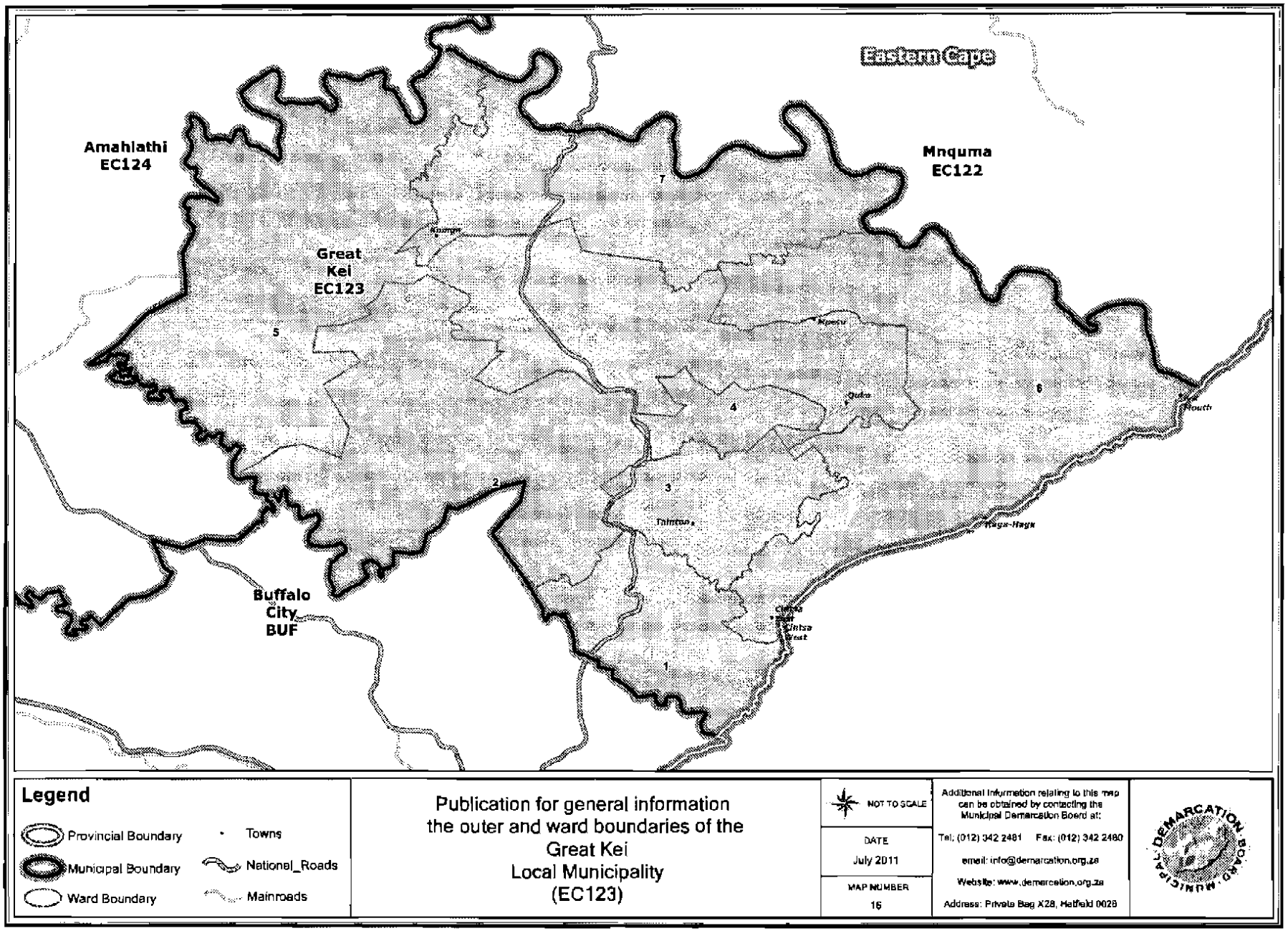

Legend

- Provincial Boundary
- Municipal Boundary
- Ward Boundary
- Towns
- National_Roads
- Mainroads

Publication for general information
the outer and ward boundaries of the
Great Kei
Local Municipality
(EC123)

NOT TO SCALE

DATE
July 2011

MAP NUMBER
16

Additional information relating to this map can be obtained by contacting the Municipal Demarcation Board at:

Tel: (012) 342 2481 Fax: (012) 342 2480

email: info@demarcation.org.za

Website: www.demarcation.org.za

Address: Private Bag X28, Hatfield 0028

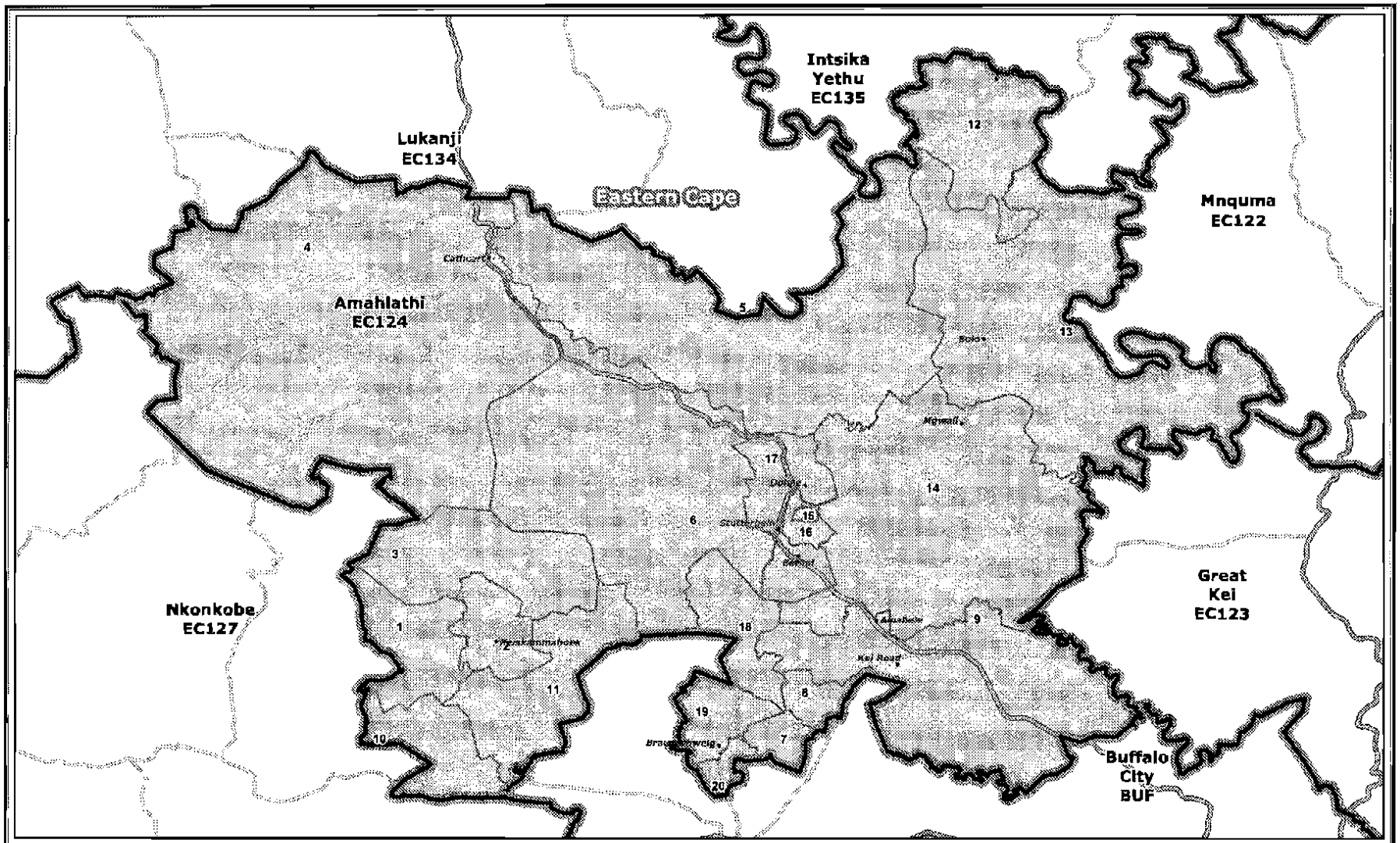

Legend

- Provincial Boundary
- Municipal Boundary
- Ward Boundary
- Towns
- National_Roads
- Mainroads

Publication for general information
the outer and ward boundaries of the
Amahlathi
Local Municipality
(EC124)

NOT TO SCALE

DATE
July 2011

MAP NUMBER
17

Additional information relating to this map can be obtained by contacting the Municipal Demarcation Board at:
Tel: (012) 342 2481 Fax: (012) 342 2480
email: info@demarcation.org.za
Website: www.demarcation.org.za
Address: Private Bag X28, Hatfield 0028

MUNICIPAL DEMARCATION BOARD

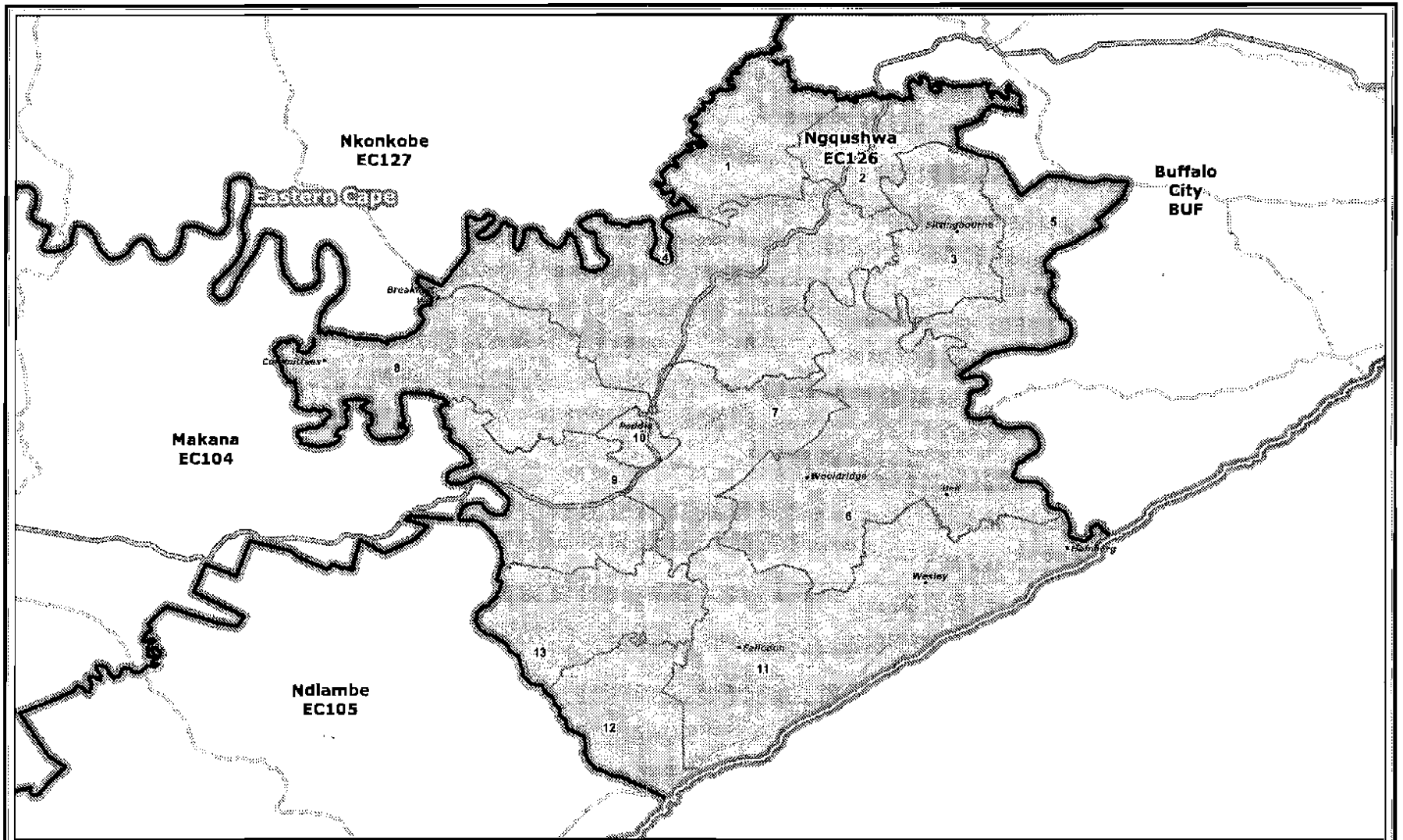

Legend

- Provincial Boundary
- Municipal Boundary
- Ward Boundary
- Towns
- National_Roads
- Mainroads

Publication for general information
the outer and ward boundaries of the
Ngqushwa
Local Municipality
(EC126)

NOT TO SCALE

DATE
July 2011

MAP NUMBER
18

Additional information relating to this map can be obtained by contacting the Municipal Demarcation Board at:
Tel. (012) 342 2481 Fax: (012) 342 2480
email: info@demarcation.org.za
Website: www.demarcation.org.za
Address: Private Bag X28, Hatfield 0028

MUNICIPAL DEMARCATION BOARD

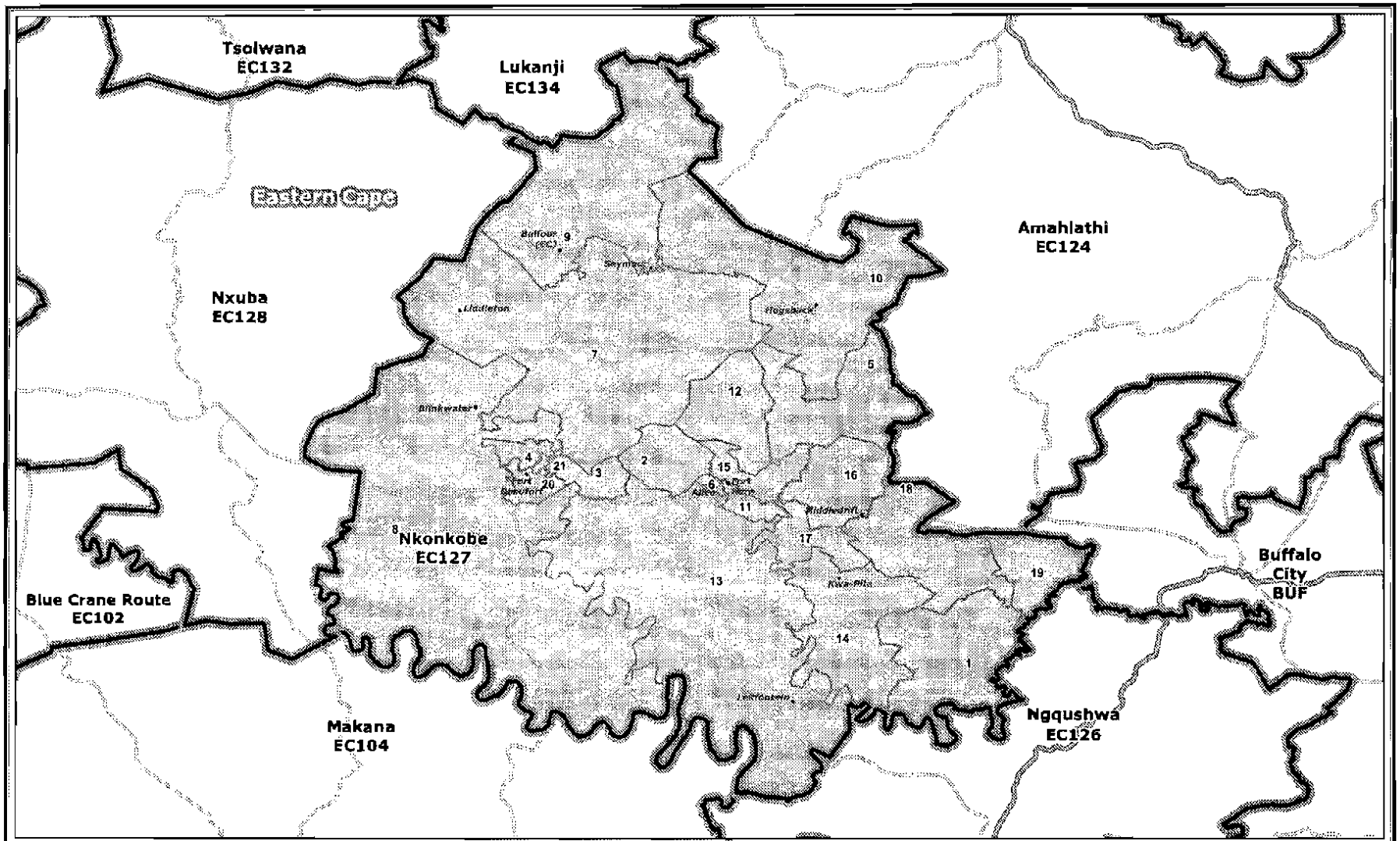
Tsolwana
EC132
Lukanji
EC134
Eastern Cape
Amahlathi
EC124
Nxuba
EC128
Nkonkobe
EC127
Buffalo
City
BUF
Blue Crane Route
EC102
Makana
EC104
Ngqushwa
EC126
Legend
Provincial Boundary
Municipal Boundary
Ward Boundary
Towns
National_Roads
Mainroads
Publication for general information
the outer and ward boundaries of the
Nkonkobe
Local Municipality
(EC127)
NOT TO SCALE
DATE
July 2011
MAP NUMBER
19
Additional information relating to this map can be obtained by contacting the Municipal Demarcation Board at:
Tel: (012) 342 2481 Fax: (012) 342 2480
email: info@demarcation.org.za
Website: www.demarcation.org.za
Address: Private Bag X28, Hatfield 0028

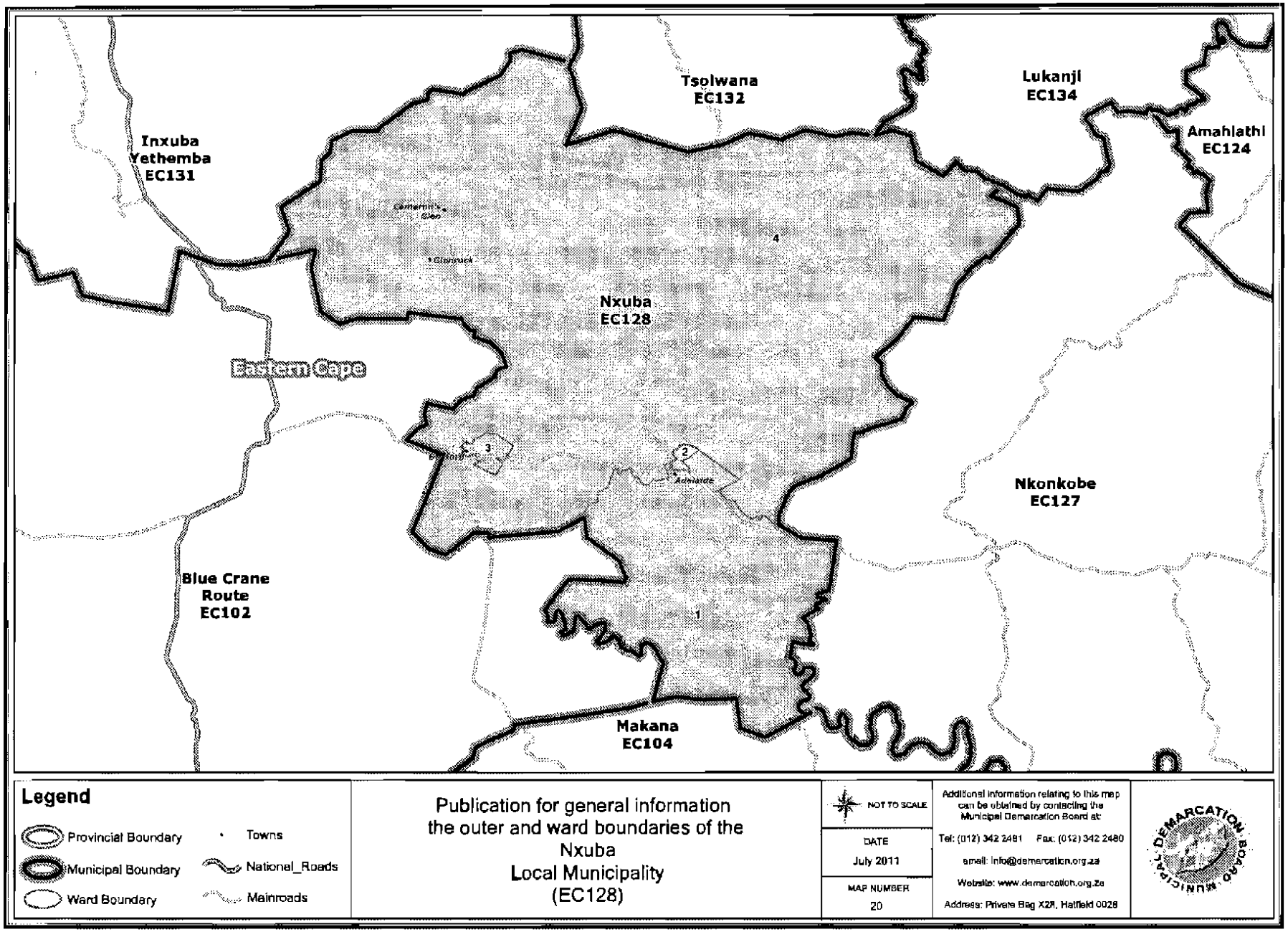
Tsolwana
EC132
Lukanji
EC134
Amahlathi
EC124
Inxuba
Yethemba
EC131
Nxuba
EC128
Eastern Cape
Nkonkobe
EC127
Blue Crane
Route
EC102
Makana
EC104
1
2
3
4
Legend
Provincial Boundary
Municipal Boundary
Ward Boundary
Towns
National_Roads
Mainroads
Publication for general information
the outer and ward boundaries of the
Nxuba
Local Municipality
(EC128)
NOT TO SCALE
DATE
July 2011
MAP NUMBER
20
Additional information relating to this map can be obtained by contacting the Municipal Demarcation Board at:
Tel: (012) 342 2481 Fax: (012) 342 2480
email: info@demarcation.org.za
Website: www.demarcation.org.za
Address: Private Bag X28, Hatfield 0028
MUNICIPAL DEMARCATION BOARD

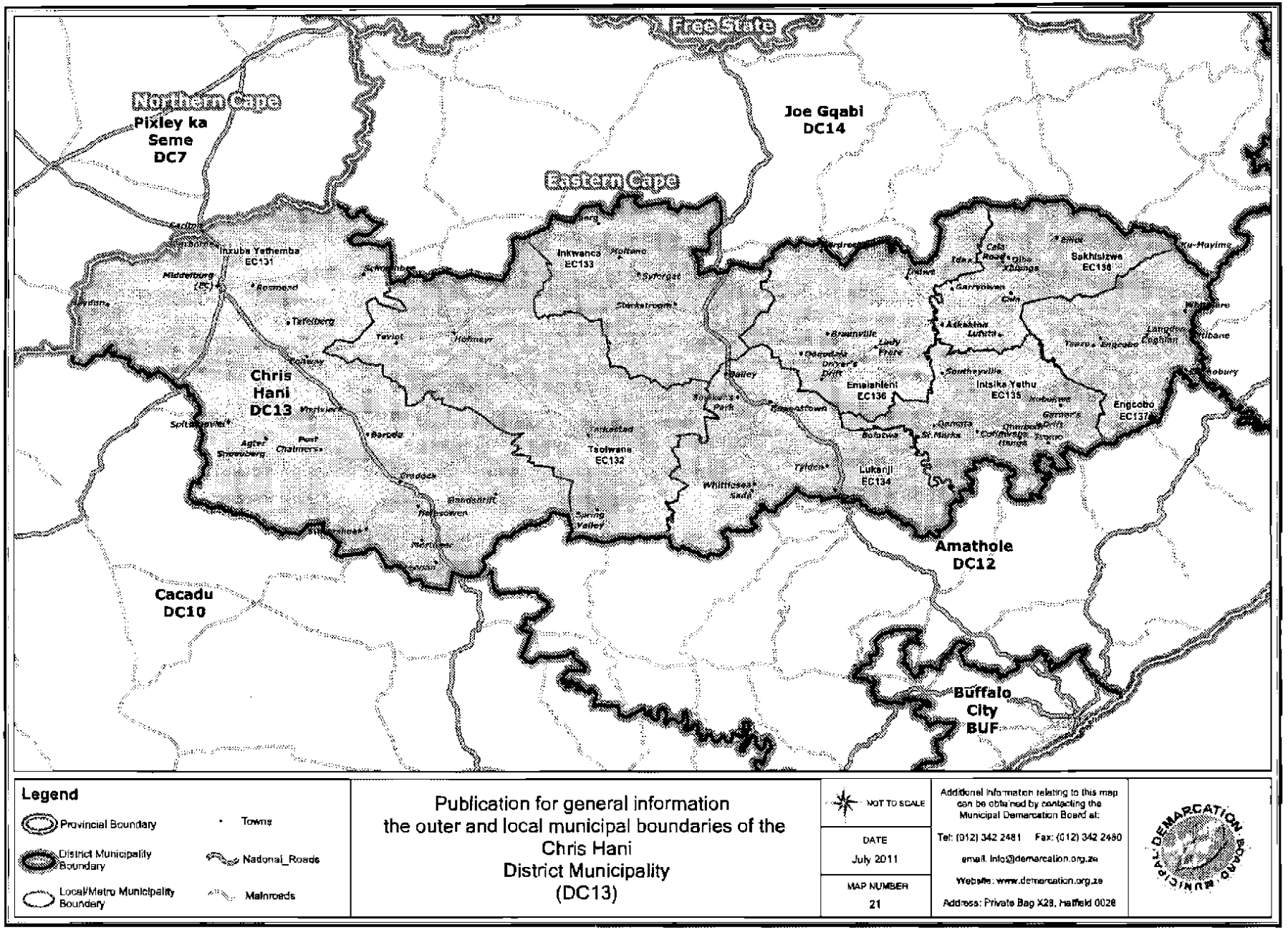
Free State
Northern Cape
Pixley ka Seme DC7
Joe Gqabi DC14
Eastern Cape
Inxuba Yethemba EC131
Inkwanca EC133
Sakhisizwe EC138
Chris Hani DC13
Emalahleni EC136
Intsika Yethu EC135
Engcobo EC137
Tsolwana EC132
Lukanji EC134
Amathole DC12
Cacadu DC10
Buffalo City BUF
Legend
Provincial Boundary
District Municipality Boundary
Local/Metro Municipality Boundary
Towns
National_Roads
Mainroads
Publication for general information
the outer and local municipal boundaries of the
Chris Hani
District Municipality
(DC13)
NOT TO SCALE
DATE
July 2011
MAP NUMBER
21
Additional information relating to this map can be obtained by contacting the Municipal Demarcation Board at:
Tel: (012) 342 2481 Fax: (012) 342 2480
email: info@demarcation.org.za
Website: www.demarcation.org.za
Address: Private Bag X28, Hatfield 0028
MUNICIPAL DEMARCATION BOARD

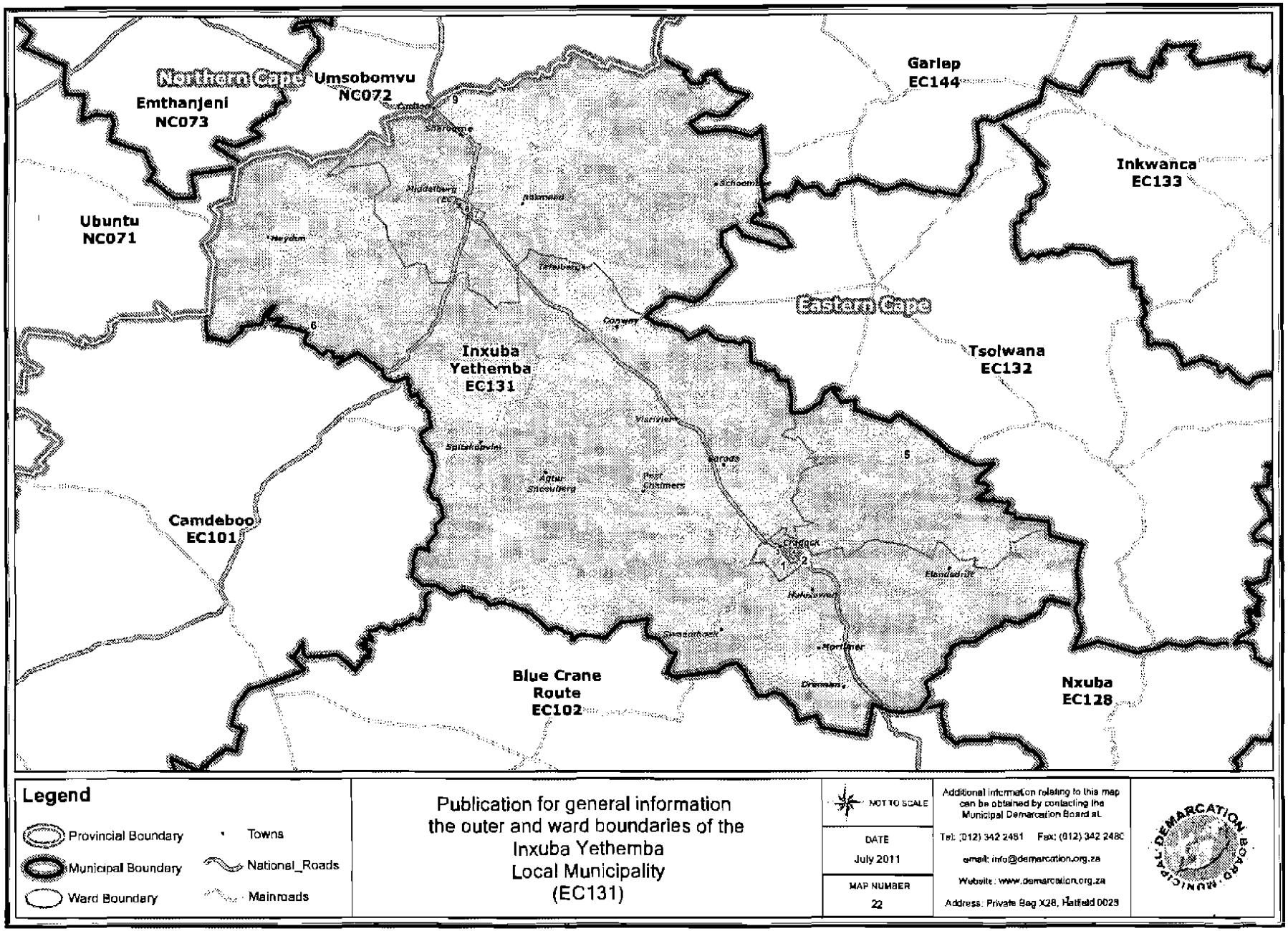
Northern Cape
Umsobomvu
NC072
Emthanjeni
NC073
Ubuntu
NC071
Garlep
EC144
Inkwanca
EC133
Eastern Cape
Tsolwana
EC132
Inxuba
Yethemba
EC131
Camdeboo
EC101
Blue Crane
Route
EC102
Nxuba
EC128
Legend
Provincial Boundary
Municipal Boundary
Ward Boundary
Towns
National_Roads
Mainroads
Publication for general information
the outer and ward boundaries of the
Inxuba Yethemba
Local Municipality
(EC131)
NOT TO SCALE
DATE
July 2011
MAP NUMBER
22
Additional information relating to this map can be obtained by contacting the Municipal Demarcation Board at
Tel: (012) 342 2481 Fax: (012) 342 2480
email: info@demarcation.org.za
Website: www.demarcation.org.za
Address: Private Bag X28, Hatfield 0028
MUNICIPAL DEMARCATION BOARD

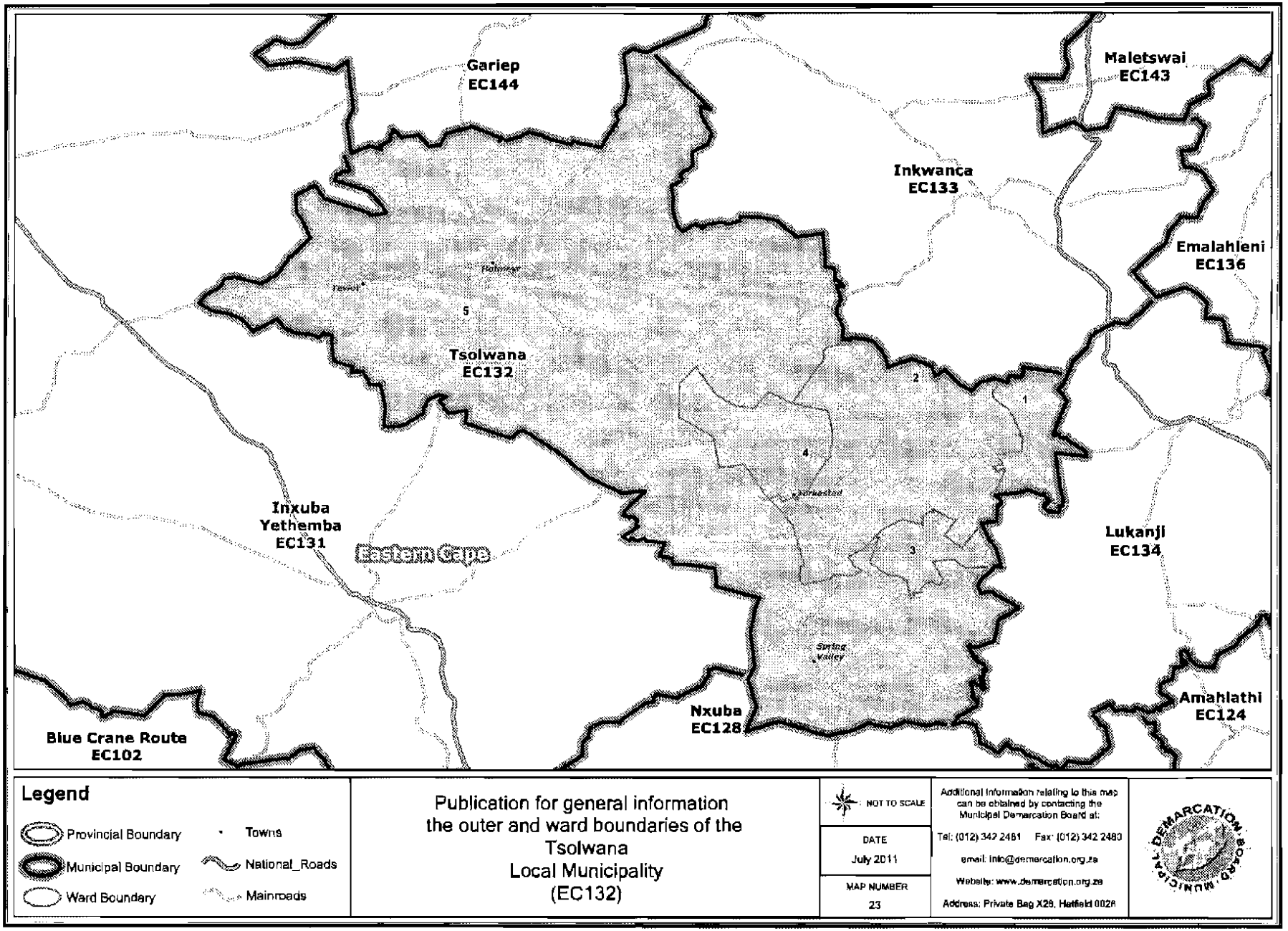
Gariep
EC144
Maletswai
EC143
Inkwanca
EC133
Emalahleni
EC136
Tsolwana
EC132
Inxuba
Yethemba
EC131
Lukanji
EC134
Nxuba
EC128
Amahlathi
EC124
Blue Crane Route
EC102
Eastern Cape
Legend
Provincial Boundary
Municipal Boundary
Ward Boundary
Towns
National_Roads
Mainroads
Publication for general information
the outer and ward boundaries of the
Tsolwana
Local Municipality
(EC132)
NOT TO SCALE
DATE
July 2011
MAP NUMBER
23
Additional information relating to this map can be obtained by contacting the Municipal Demarcation Board at:
Tel: (012) 342 2481 Fax: (012) 342 2480
email: info@demarcation.org.za
Website: www.demarcation.org.za
Address: Private Bag X28, Hatfield 0028

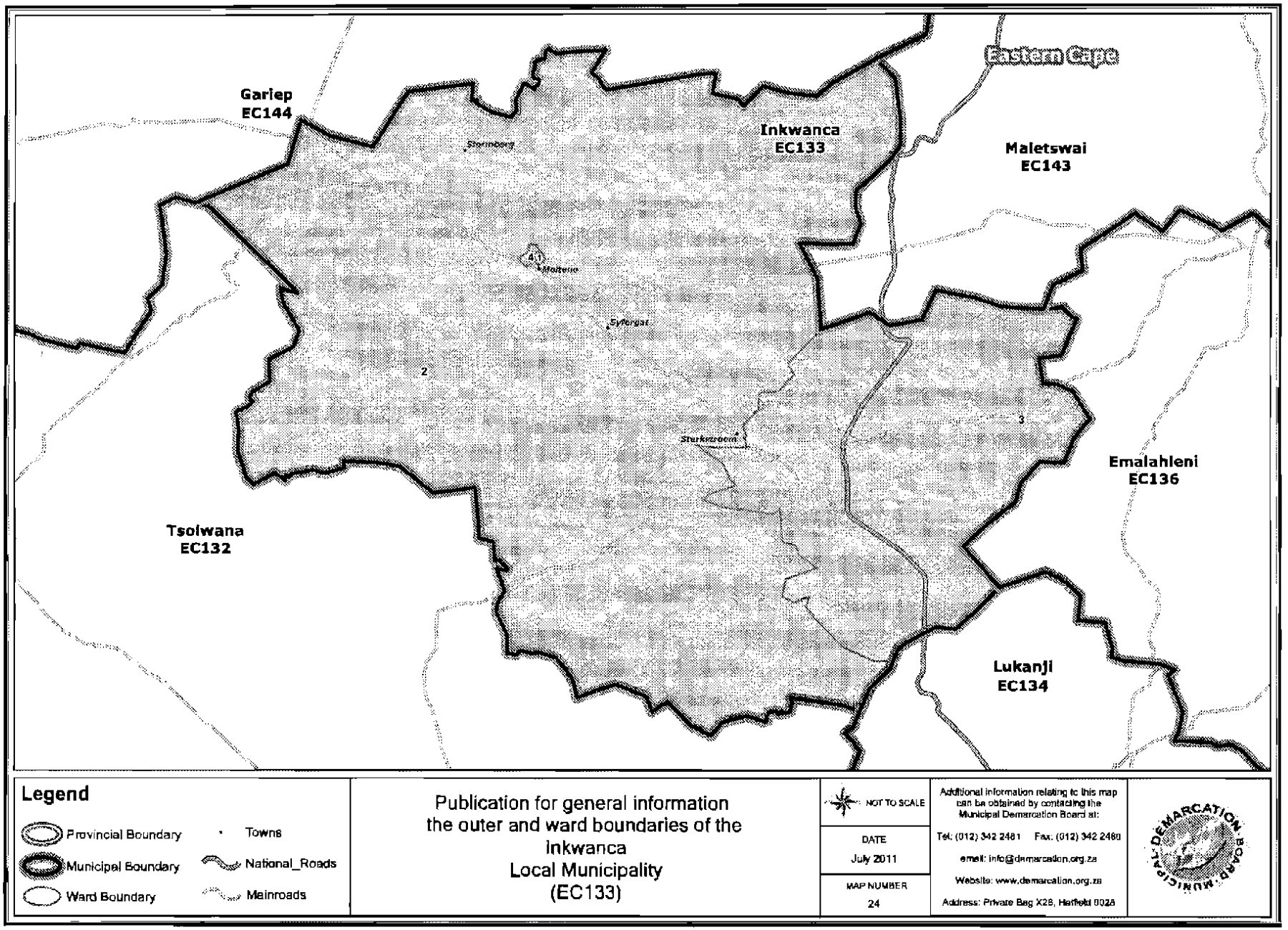
Eastern Cape
Gariep
EC144
Inkwanca
EC133
Maletswai
EC143
Sterkspruit
Molteno
Sterkstroom
Emalahleni
EC136
Tsolwana
EC132
Lukanji
EC134
Legend
Provincial Boundary
Municipal Boundary
Ward Boundary
Towns
National_Roads
Mainroads
Publication for general information
the outer and ward boundaries of the
Inkwanca
Local Municipality
(EC133)
NOT TO SCALE
DATE
July 2011
MAP NUMBER
24
Additional information relating to this map can be obtained by contacting the Municipal Demarcation Board at:
Tel: (012) 342 2481 Fax: (012) 342 2480
email: info@demarcation.org.za
Website: www.demarcation.org.za
Address: Private Bag X28, Hatfield 0028

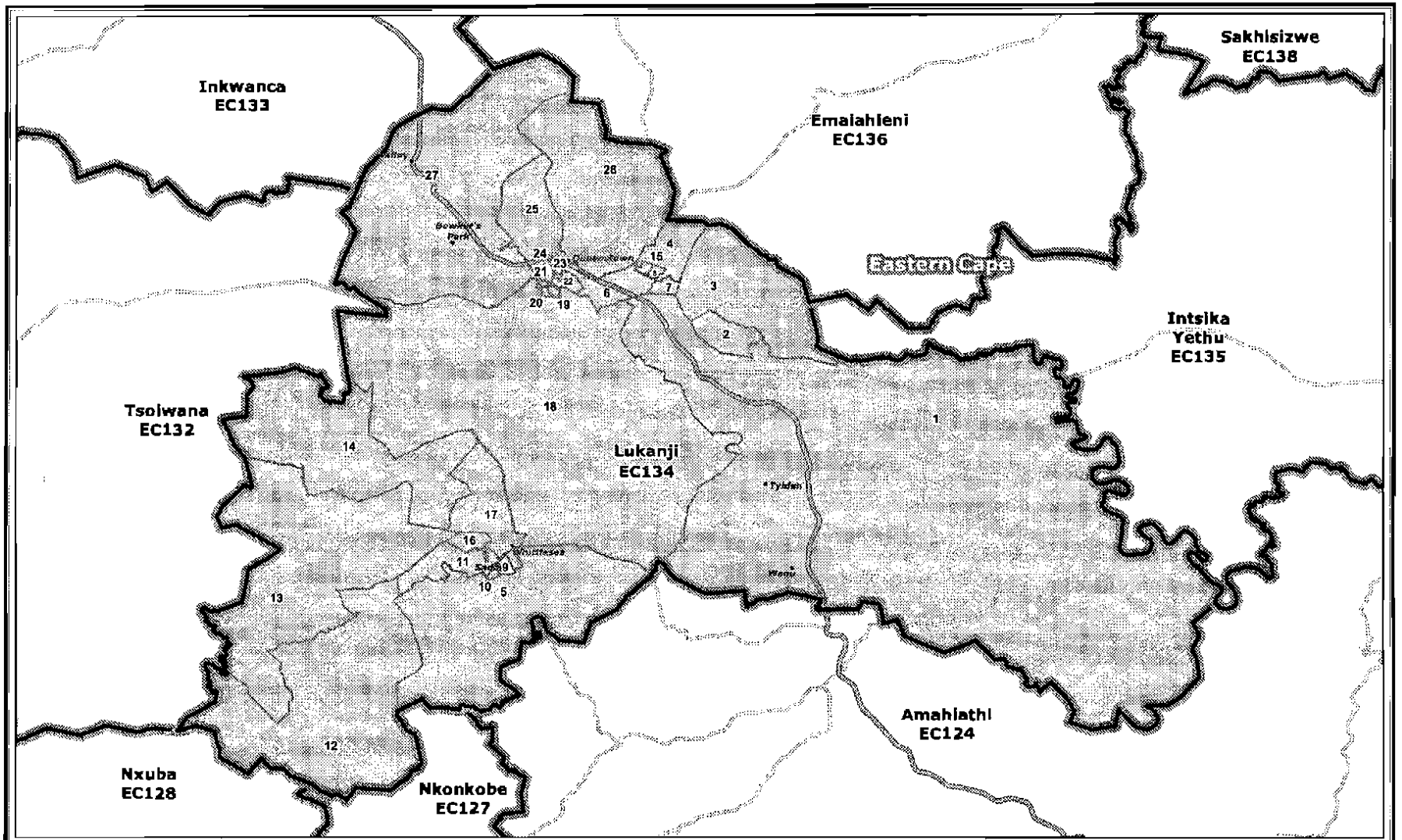

Legend

- Provincial Boundary
- Municipal Boundary
- Ward Boundary
- Towns
- National_Roads
- Mainroads

Publication for general information
the outer and ward boundaries of the
Lukanji
Local Municipality
(EC134)

NOT TO SCALE

DATE
July 2011

MAP NUMBER
25

Additional information relating to this map can be obtained by contacting the Municipal Demarcation Board at:
Tel: (012) 342 2481 Fax: (012) 342 2480
email: info@demarcation.org.za
Website: www.demarcation.org.za
Address: Private Bag X28, Hatfield 0028

MUNICIPAL DEMARCATION BOARD

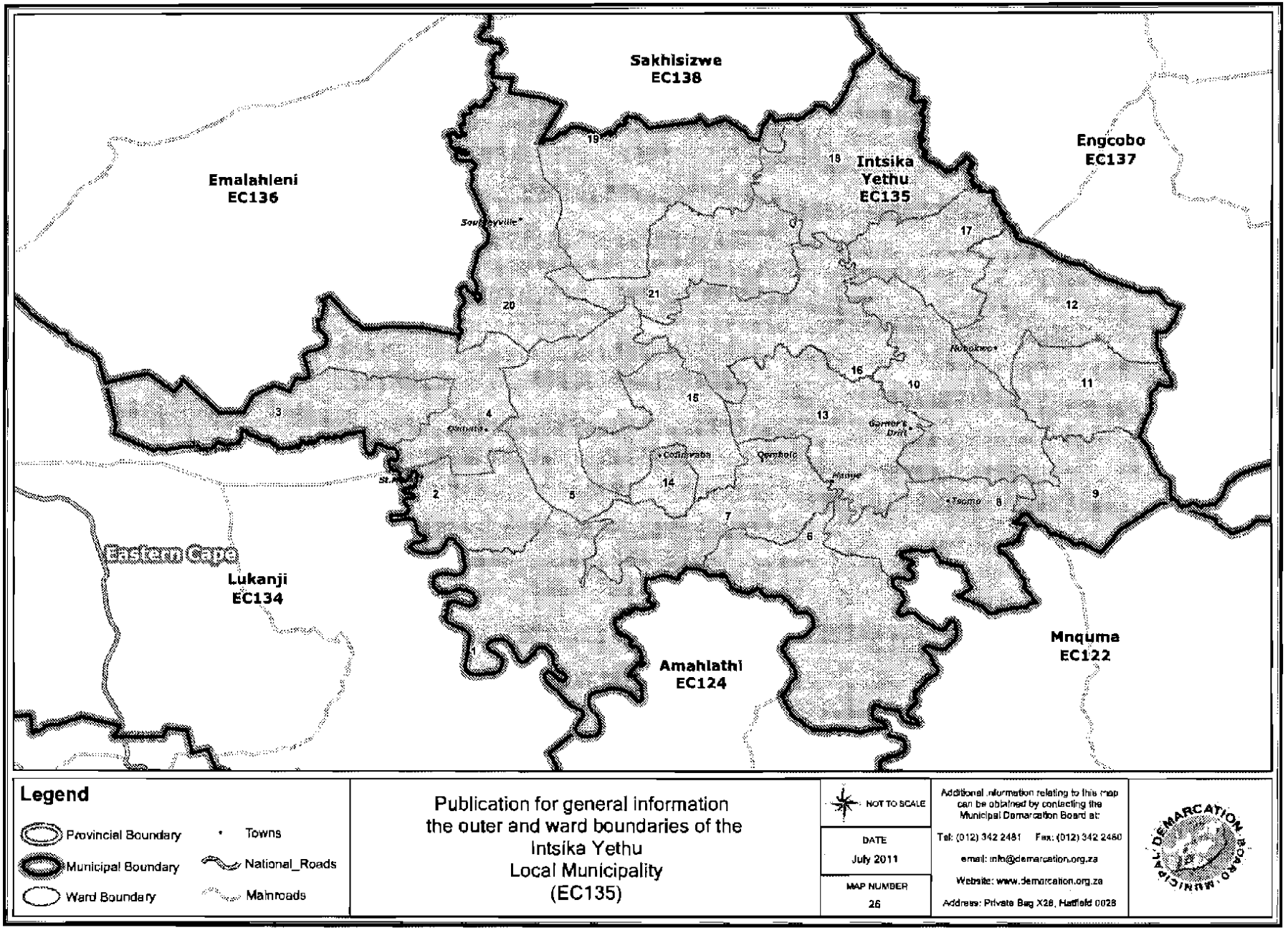
Sakhisizwe
EC138
Emalahleni
EC136
Intsika
Yethu
EC135
Engcobo
EC137
Eastern Cape
Lukanji
EC134
Amahlathi
EC124
Mnquma
EC122
Cofimvaba
Tsomo
19
18
17
21
20
12
16
10
11
15
13
4
3
14
2
5
7
6
8
9
1
Legend
Provincial Boundary
Municipal Boundary
Ward Boundary
Towns
National_Roads
Mainroads
Publication for general information
the outer and ward boundaries of the
Intsika Yethu
Local Municipality
(EC135)
NOT TO SCALE
DATE
July 2011
MAP NUMBER
26
Additional information relating to this map can be obtained by contacting the Municipal Demarcation Board at:
Tel: (012) 342 2481 Fax: (012) 342 2480
email: info@demarcation.org.za
Website: www.demarcation.org.za
Address: Private Bag X28, Hatfield 0028

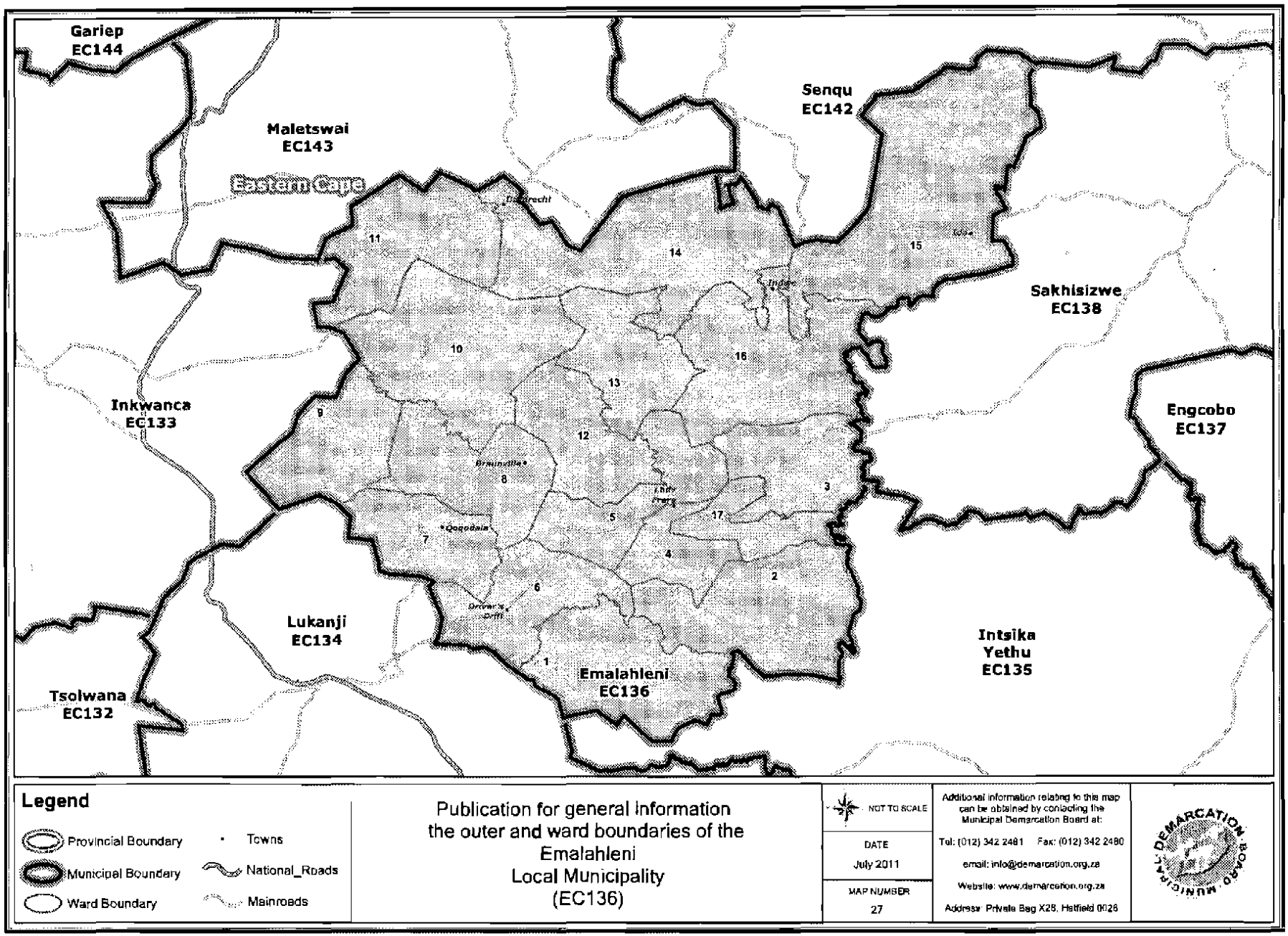
Gariep
EC144
Maletswai
EC143
Eastern Cape
Senqu
EC142
Sakhisizwe
EC138
Engcobo
EC137
Inkwanca
EC133
Lukanji
EC134
Tsolwana
EC132
Emalahleni
EC136
Intsika
Yethu
EC135
Dordrecht
Indwe
Elliotdale
Qoqodala
Driver's Drift
1
2
3
4
5
6
7
8
9
10
11
12
13
14
15
16
17
Legend
Provincial Boundary
Municipal Boundary
Ward Boundary
Towns
National_Roads
Mainroads
Publication for general information
the outer and ward boundaries of the
Emalahleni
Local Municipality
(EC136)
NOT TO SCALE
DATE
July 2011
MAP NUMBER
27
Additional information relating to this map can be obtained by contacting the Municipal Demarcation Board at:
Tel: (012) 342 2481 Fax: (012) 342 2480
email: info@demarcation.org.za
Website: www.demarcation.org.za
Address: Private Bag X28, Hatfield 0028
MUNICIPAL DEMARCATION BOARD

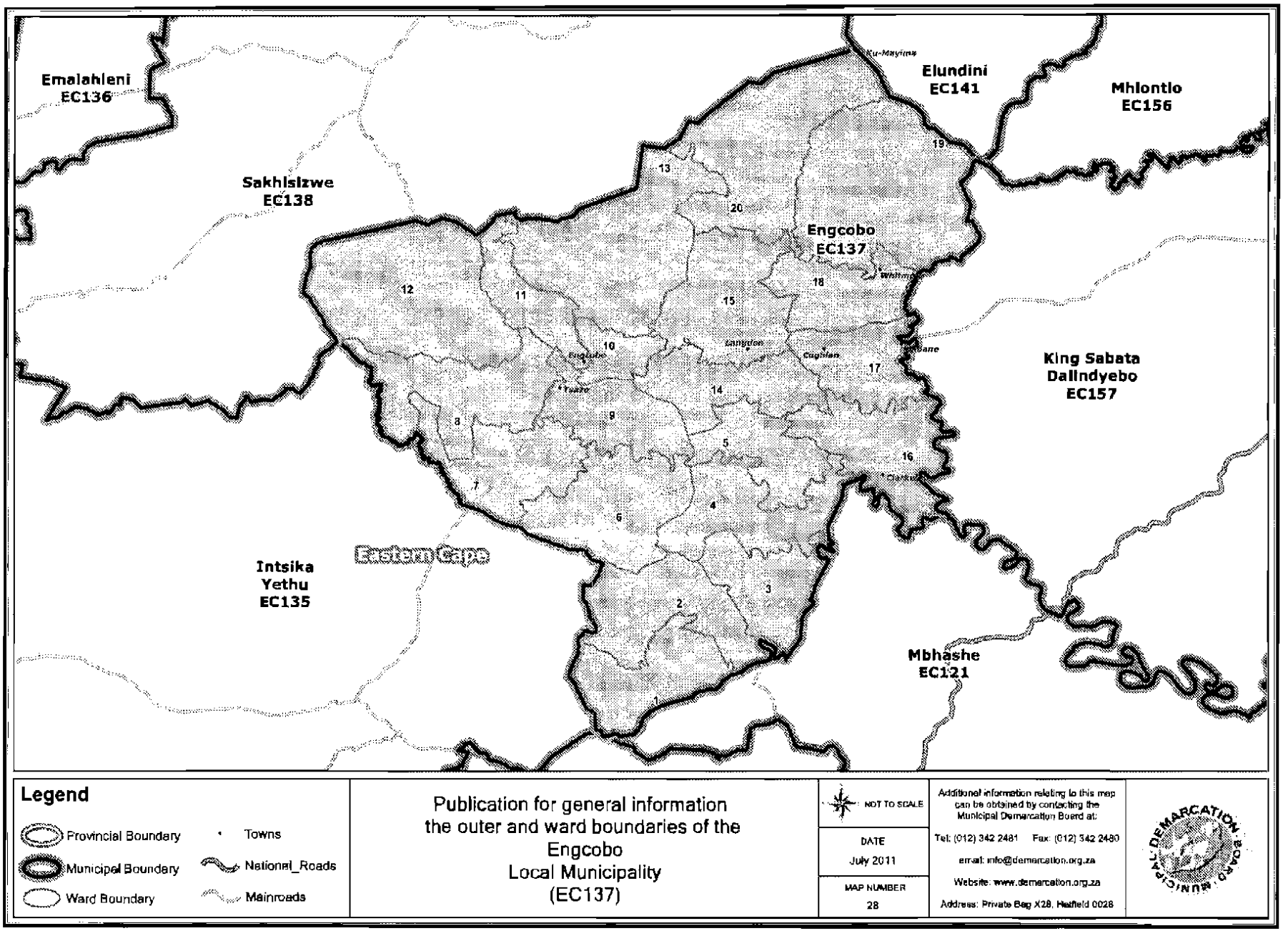
Emalahleni
EC136
Sakhisizwe
EC138
Elundini
EC141
Mhlontlo
EC156
Engcobo
EC137
King Sabata
Dalindyebo
EC157
Intsika
Yethu
EC135
Mbhashe
EC121
Eastern Cape
1
2
3
4
5
6
7
8
9
10
11
12
13
14
15
16
17
18
19
20
Legend
Provincial Boundary
Municipal Boundary
Ward Boundary
Towns
National_Roads
Mainroads
Publication for general information
the outer and ward boundaries of the
Engcobo
Local Municipality
(EC137)
NOT TO SCALE
DATE
July 2011
MAP NUMBER
28
Additional information relating to this map can be obtained by contacting the Municipal Demarcation Board at:
Tel: (012) 342 2481 Fax: (012) 342 2480
email: info@demarcation.org.za
Website: www.demarcation.org.za
Address: Private Bag X28, Hatfield 0028

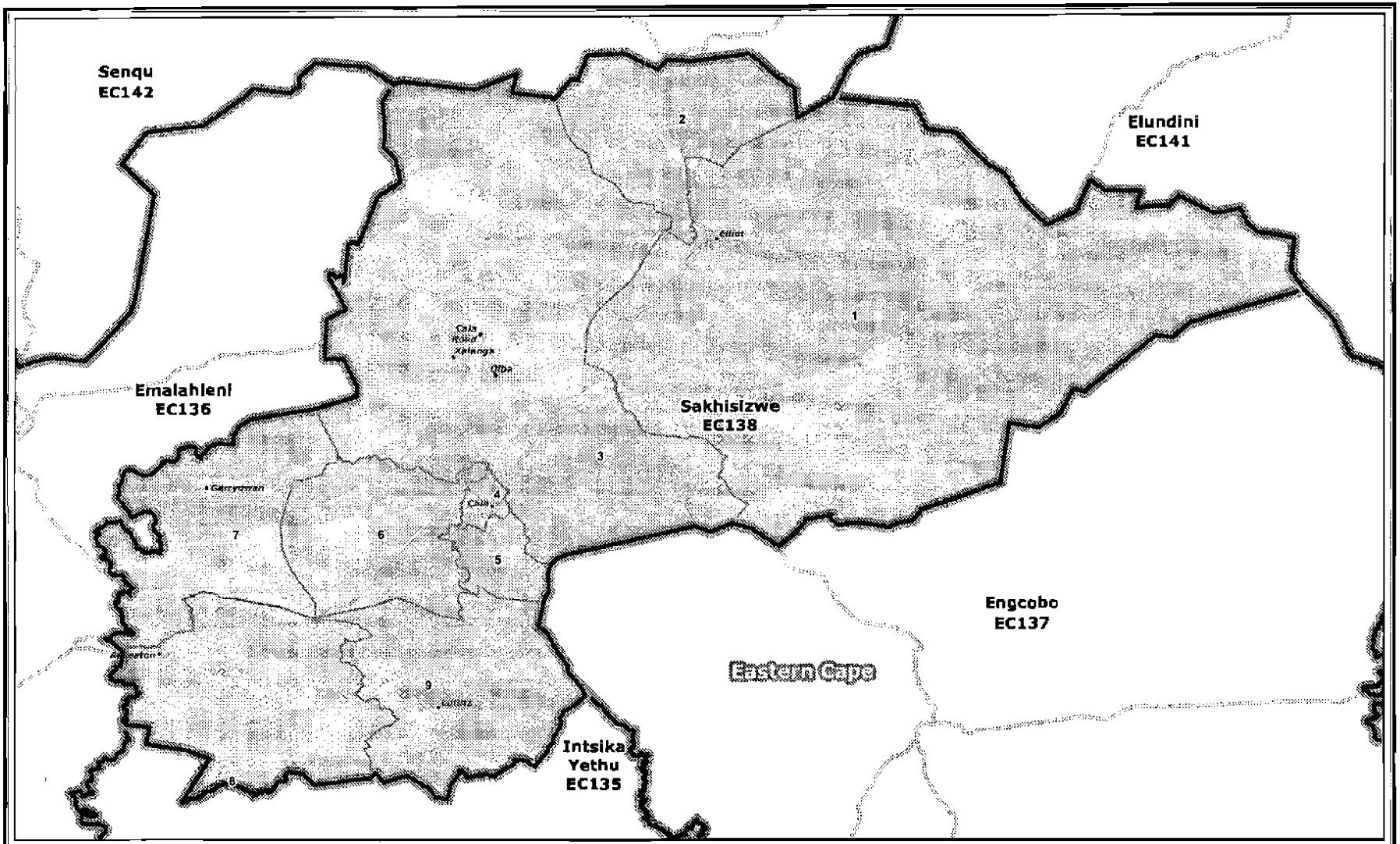

Legend

- Provincial Boundary
- Municipal Boundary
- Ward Boundary
- Towns
- National_Roads
- Mainroads

Publication for general information
the outer and ward boundaries of the
Sakhisizwe
Local Municipality
(EC138)

NOT TO SCALE

DATE
July 2011

MAP NUMBER
29

Additional information relating to this map can be obtained by contacting the Municipal Demarcation Board at:

Tel: (012) 342 2481 Fax: (012) 342 2480

email: info@demarcation.org.za

Website: www.demarcation.org.za

Address: Private Bag X28, Hatfield 0028

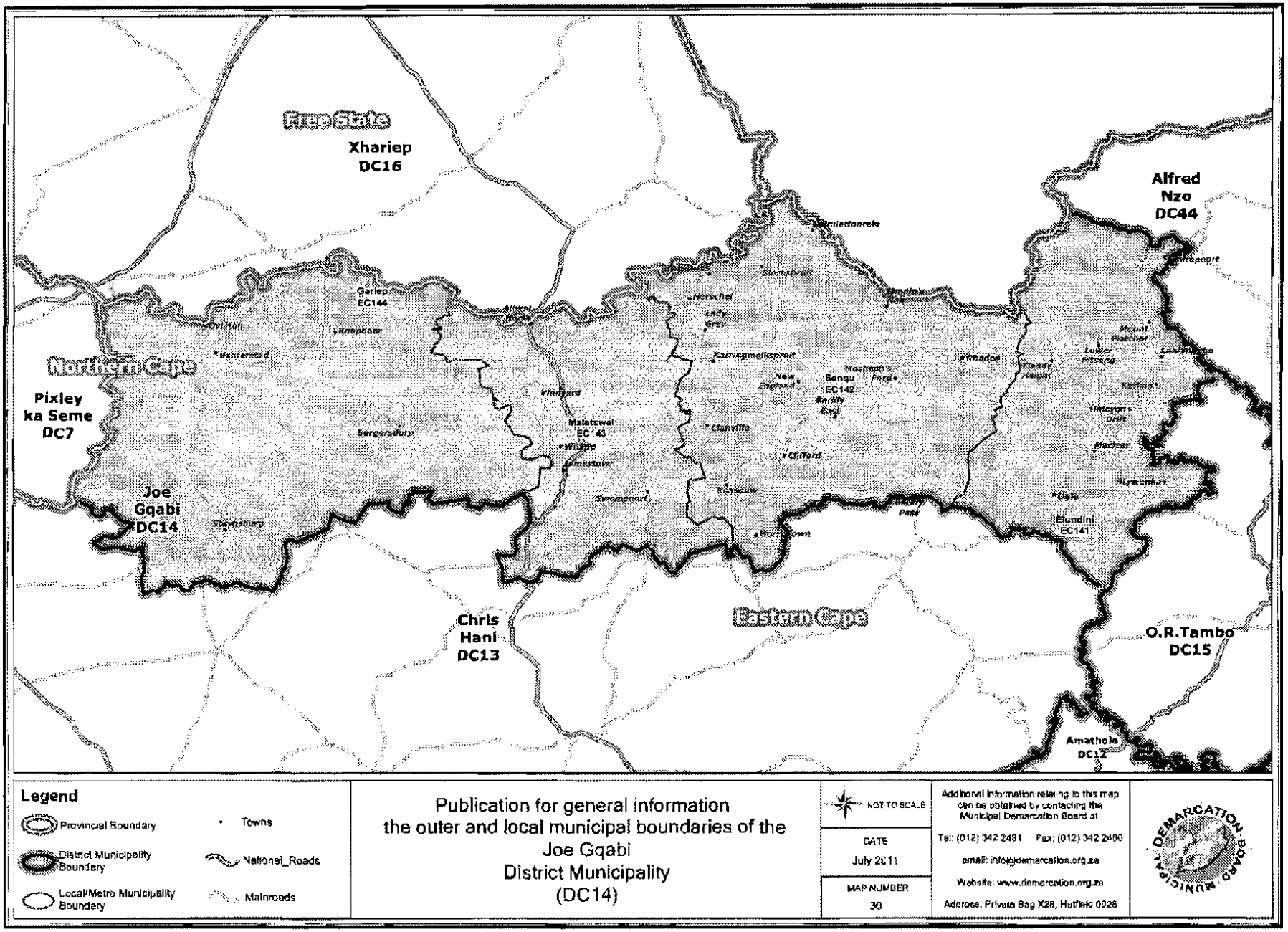
Free State
Xhariep
DC16
Alfred
Nzo
DC44
Northern Cape
Pixley
ka Seme
DC7
Joe
Gqabi
DC14
Chris
Hani
DC13
Eastern Cape
O.R.Tambo
DC15
Amathole
DC12
Garlep
EC144
Maletswai
EC143
Senqu
EC142
Elundini
EC141
Legend
Provincial Boundary
District Municipality Boundary
Local/Metro Municipality Boundary
Towns
National_Roads
Mainroads
Publication for general information
the outer and local municipal boundaries of the
Joe Gqabi
District Municipality
(DC14)
NOT TO SCALE
DATE
July 2011
MAP NUMBER
30
Additional information relating to this map can be obtained by contacting the Municipal Demarcation Board at:
Tel: (012) 342 2481 Fax: (012) 342 2480
email: info@demarcation.org.za
Website: www.demarcation.org.za
Address: Private Bag X28, Hatfield 0028
MUNICIPAL DEMARCATION BOARD

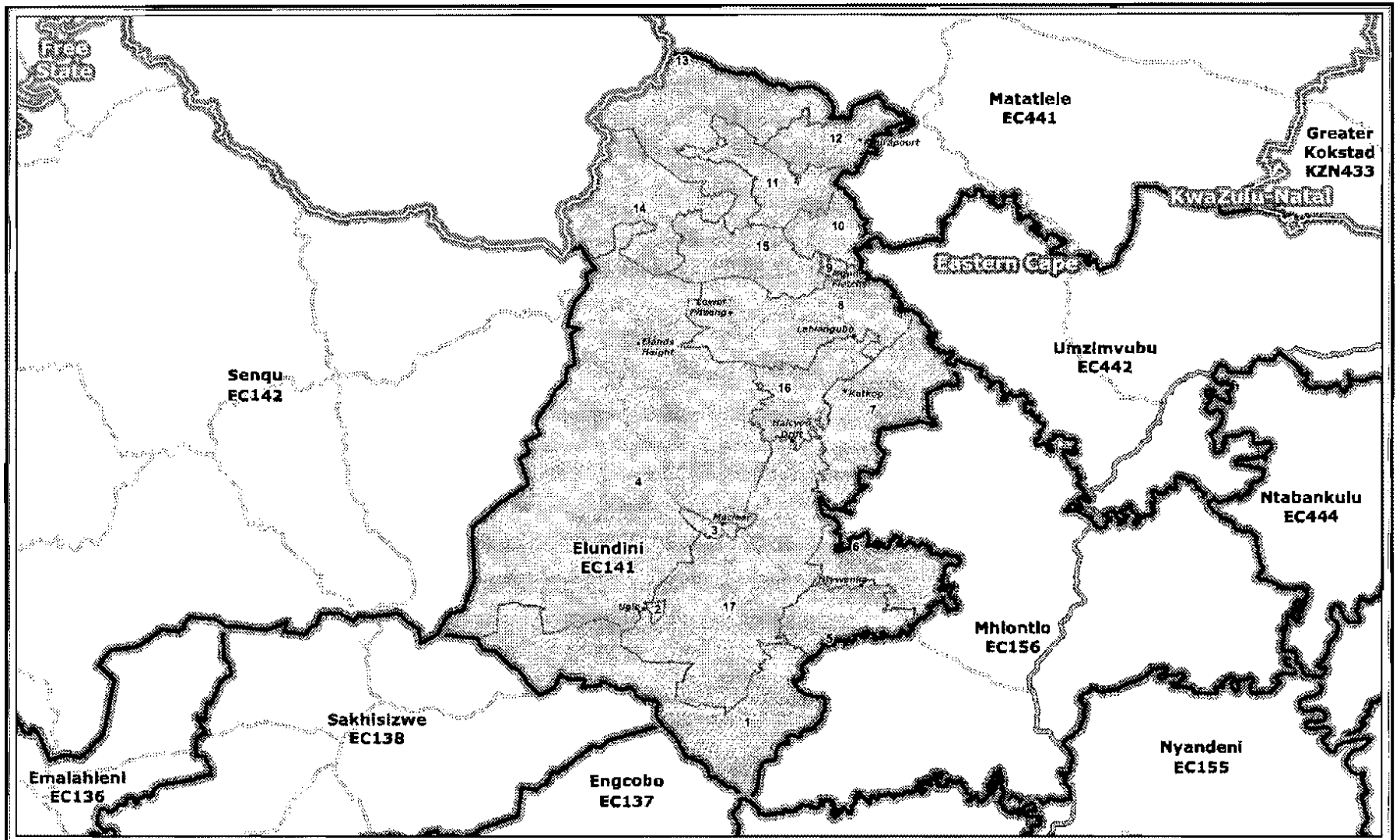
Free State
Matatiele
EC441
Greater
Kokstad
KZN433
KwaZulu-Natal
Eastern Cape
Umzimvubu
EC442
Senqu
EC142
Ntabankulu
EC444
Elundini
EC141
Mhlontlo
EC156
Sakhisizwe
EC138
Nyandeni
EC155
Emalahleni
EC136
Engcobo
EC137
Legend
Provincial Boundary
Municipal Boundary
Ward Boundary
Towns
National_Roads
Mainroads
Publication for general information
the outer and ward boundaries of the
Elundini
Local Municipality
(EC141)
NOT TO SCALE
DATE
July 2011
MAP NUMBER
31
Additional information relating to this map can be obtained by contacting the Municipal Demarcation Board at:
Tel: (012) 342 2481 Fax: (012) 342 2480
email: info@demarcation.org.za
Website: www.demarcation.org.za
Address: Private Bag X28, Hatfield 0028

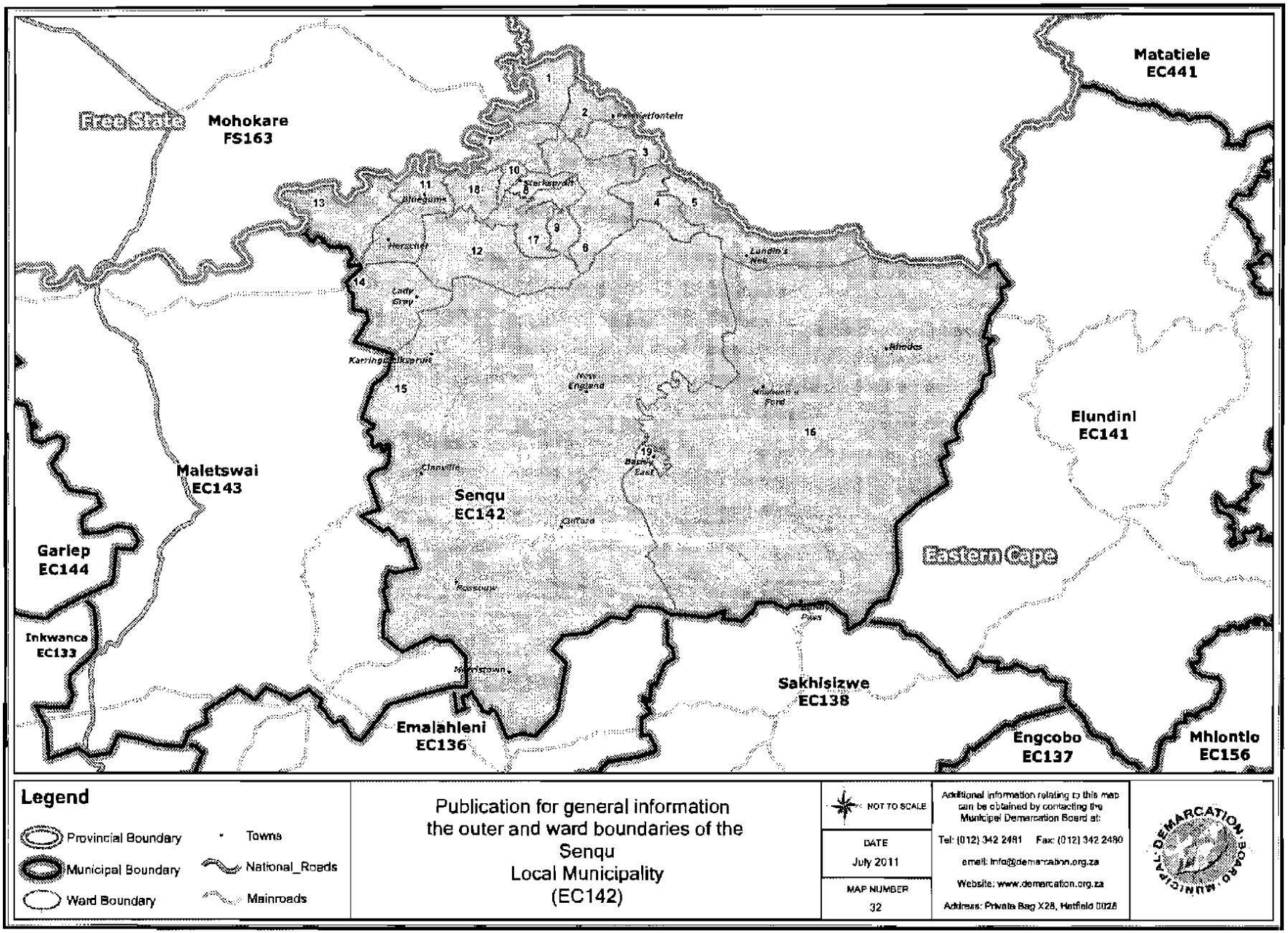
Free State
Mohokare
FS163
Matatiele
EC441
Elundini
EC141
Maletswai
EC143
Senqu
EC142
Gariep
EC144
Eastern Cape
Inkwanca
EC133
Sakhisizwe
EC138
Emalahleni
EC136
Engcobo
EC137
Mhlontlo
EC156
Legend
Provincial Boundary
Municipal Boundary
Ward Boundary
Towns
National_Roads
Mainroads
Publication for general information
the outer and ward boundaries of the
Senqu
Local Municipality
(EC142)
NOT TO SCALE
DATE
July 2011
MAP NUMBER
32
Additional information relating to this map can be obtained by contacting the Municipal Demarcation Board at:
Tel: (012) 342 2481 Fax: (012) 342 2480
email: info@demarcation.org.za
Website: www.demarcation.org.za
Address: Private Bag X28, Hatfield 0028
MUNICIPAL DEMARCATION BOARD

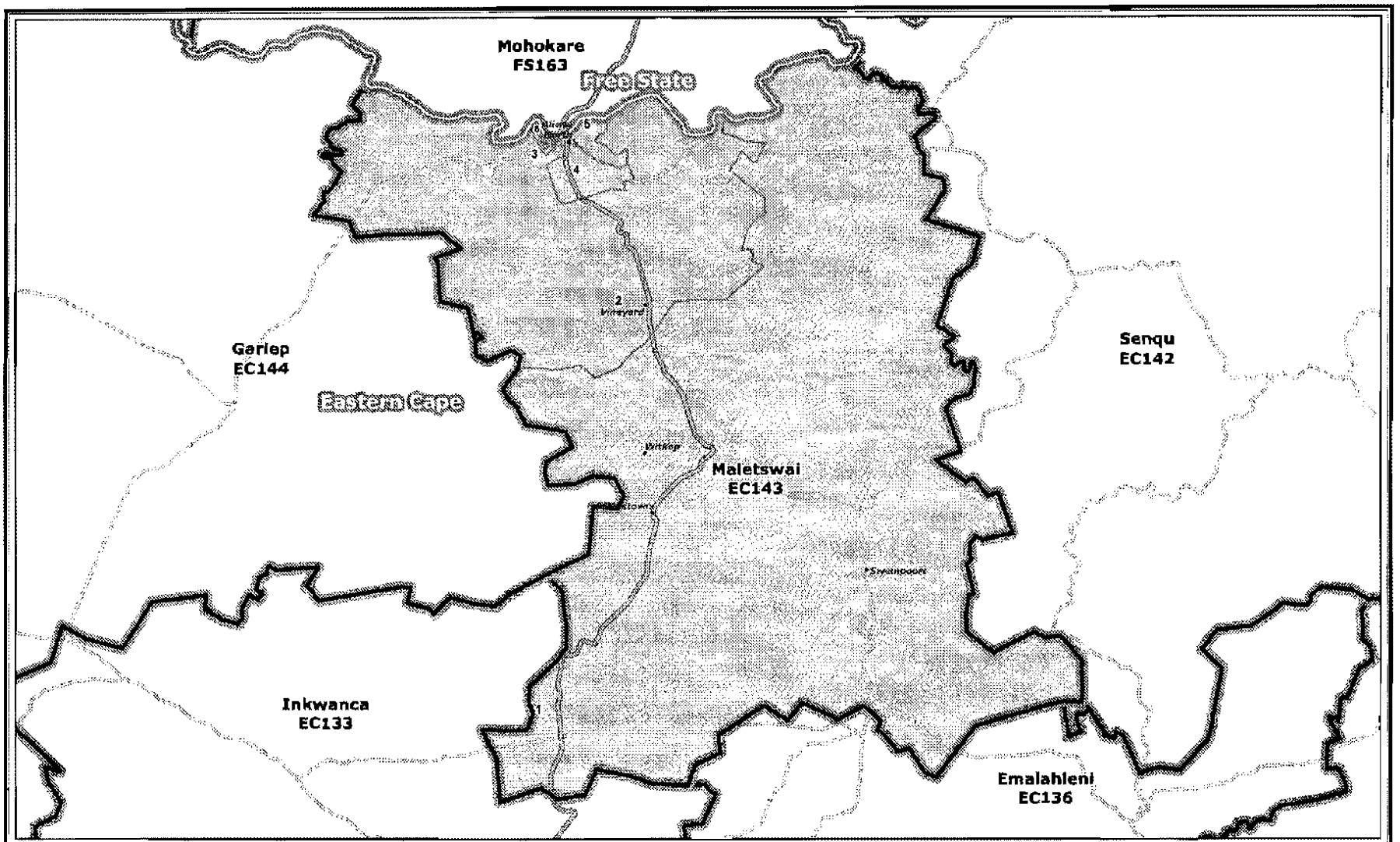
Mohokare
FS163
Free State
Gariep
EC144
Eastern Cape
Senqu
EC142
Maletswai
EC143
Inkwanca
EC133
Emalahleni
EC136
Legend
Provincial Boundary
Municipal Boundary
Ward Boundary
Towns
National_Roads
Mainroads
Publication for general information
the outer and ward boundaries of the
Maletswai
Local Municipality
(EC143)
NOT TO SCALE
DATE
July 2011
MAP NUMBER
33
Additional information relating to this map can be obtained by contacting the Municipal Demarcation Board at:
Tel: (012) 342 2481 Fax: (012) 342 2480
email: info@demarcation.org.za
Website: www.demarcation.org.za
Address: Private Bag X28, Hatfield 0028

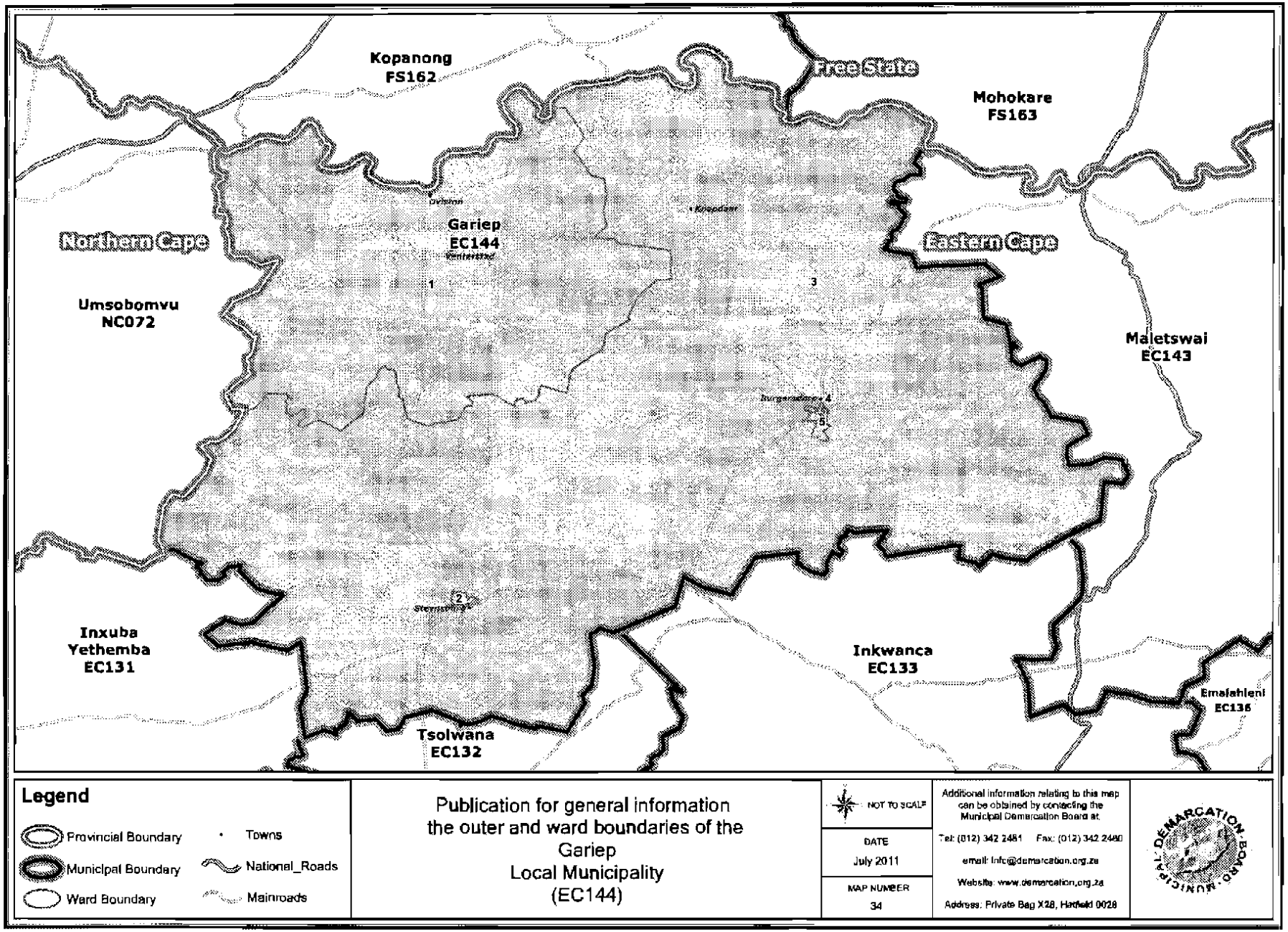
Kopanong
FS162
Free State
Mohokare
FS163
Gariep
EC144
Northern Cape
Eastern Cape
Umsobomvu
NC072
Maletswai
EC143
Inxuba
Yethemba
EC131
Inkwanca
EC133
Emalahleni
EC135
Tsolwana
EC132
Legend
Provincial Boundary
Municipal Boundary
Ward Boundary
Towns
National_Roads
Mainroads
Publication for general information
the outer and ward boundaries of the
Gariep
Local Municipality
(EC144)
NOT TO SCALE
DATE
July 2011
MAP NUMBER
34
Additional information relating to this map can be obtained by contacting the Municipal Demarcation Board at
Tel: (012) 342 2481 Fax: (012) 342 2480
email: info@demarcation.org.za
Website: www.demarcation.org.za
Address: Private Bag X28, Hatfield 0028
DEMARCATION BOARD MUNICIPAL

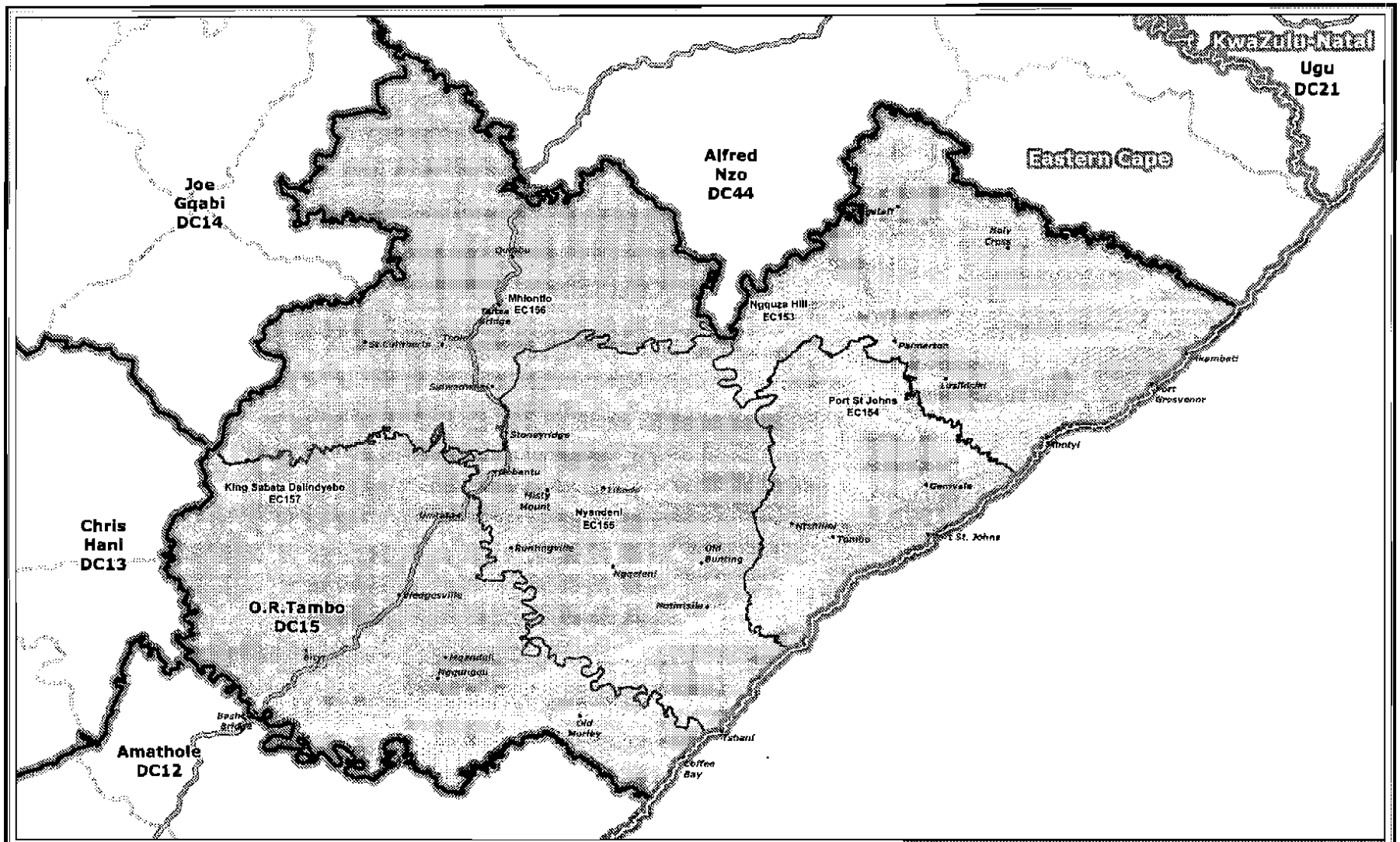

Publication for general information
the outer and local municipal boundaries of the
O.R.Tambo
District Municipality
(DC15)

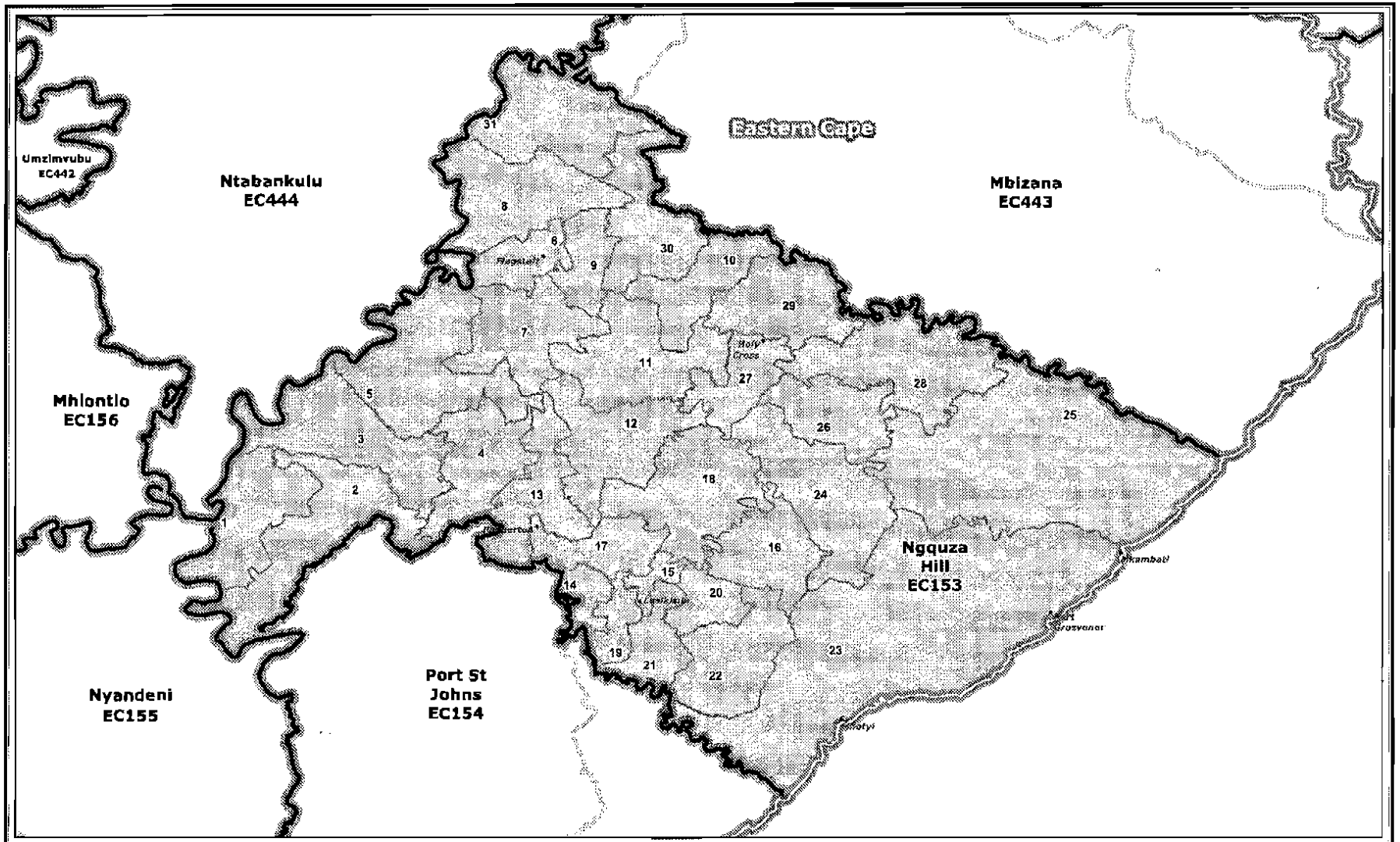

Legend

- Provincial Boundary
- Municipal Boundary
- Ward Boundary
- Towns
- National_Roads
- Mainroads

Publication for general information
the outer and ward boundaries of the
Ngquza Hill
Local Municipality
(EC153)

NOT TO SCALE

DATE
July 2011

MAP NUMBER
36

Additional information relating to this map can be obtained by contacting the Municipal Demarcation Board at:

Tel: (012) 342 2481 Fax: (012) 342 2480

email: info@demarcation.org.za

Website: www.demarcation.org.za

Address: Private Bag X28, Hatfield 0028

MUNICIPAL DEMARCATION BOARD

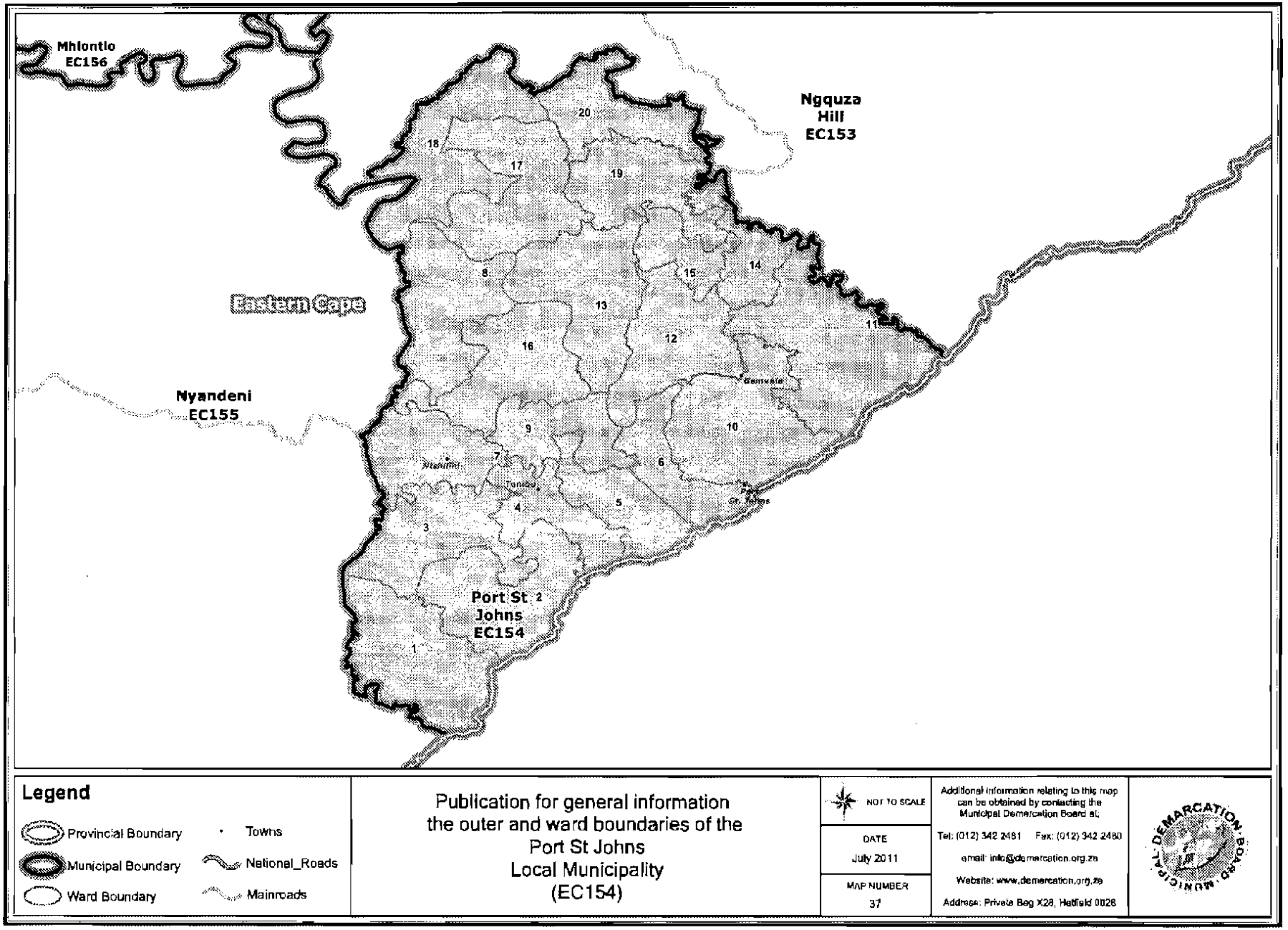
Mhlontlo
EC156
Ngquza
Hill
EC153
Eastern Cape
Nyandeni
EC155
Port St
Johns
EC154
1
2
3
4
5
6
7
8
9
10
11
12
13
14
15
16
17
18
19
20
Legend
Provincial Boundary
Municipal Boundary
Ward Boundary
Towns
National_Roads
Mainroads
Publication for general information
the outer and ward boundaries of the
Port St Johns
Local Municipality
(EC154)
NOT TO SCALE
DATE
July 2011
MAP NUMBER
37
Additional information relating to this map can be obtained by contacting the Municipal Demarcation Board at:
Tel: (012) 342 2481 Fax: (012) 342 2480
email: info@demarcation.org.za
Website: www.demarcation.org.za
Address: Private Bag X28, Hatfield 0028
DEMARCATION BOARD MUNICIPAL

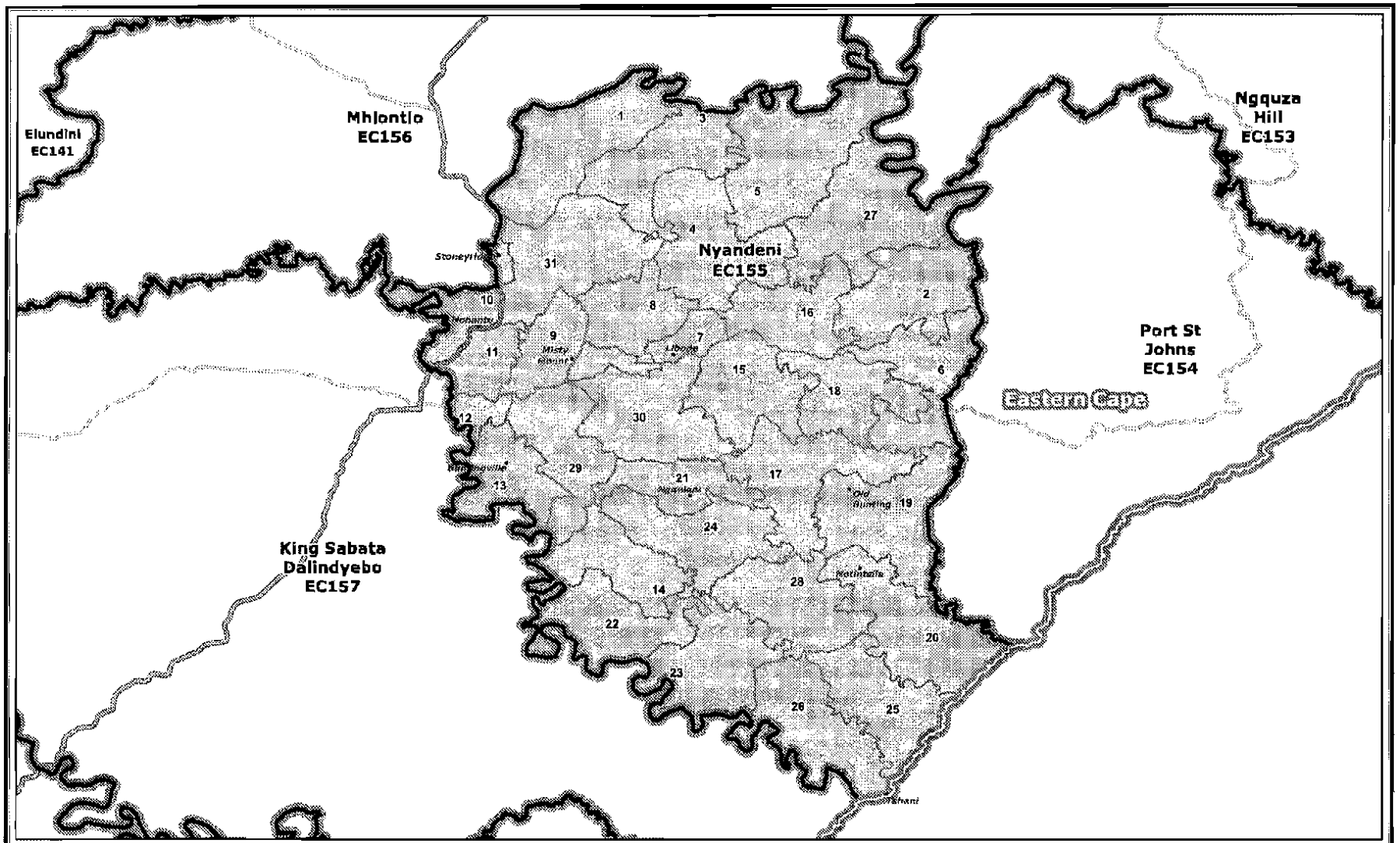

Legend

- Provincial Boundary
- Municipal Boundary
- Ward Boundary
- Towns
- National_Roads
- Mainroads

Publication for general information
the outer and ward boundaries of the
Nyandeni
Local Municipality
(EC155)

NOT TO SCALE

DATE
July 2011

MAP NUMBER
38

Additional information relating to this map can be obtained by contacting the Municipal Demarcation Board at:

Tel: (012) 342 2481 Fax: (012) 342 2480

email: info@demarcation.org.za

Website: www.demarcation.org.za

Address: Private Bag X28, Hatfield 0028

MUNICIPAL DEMARCATION BOARD

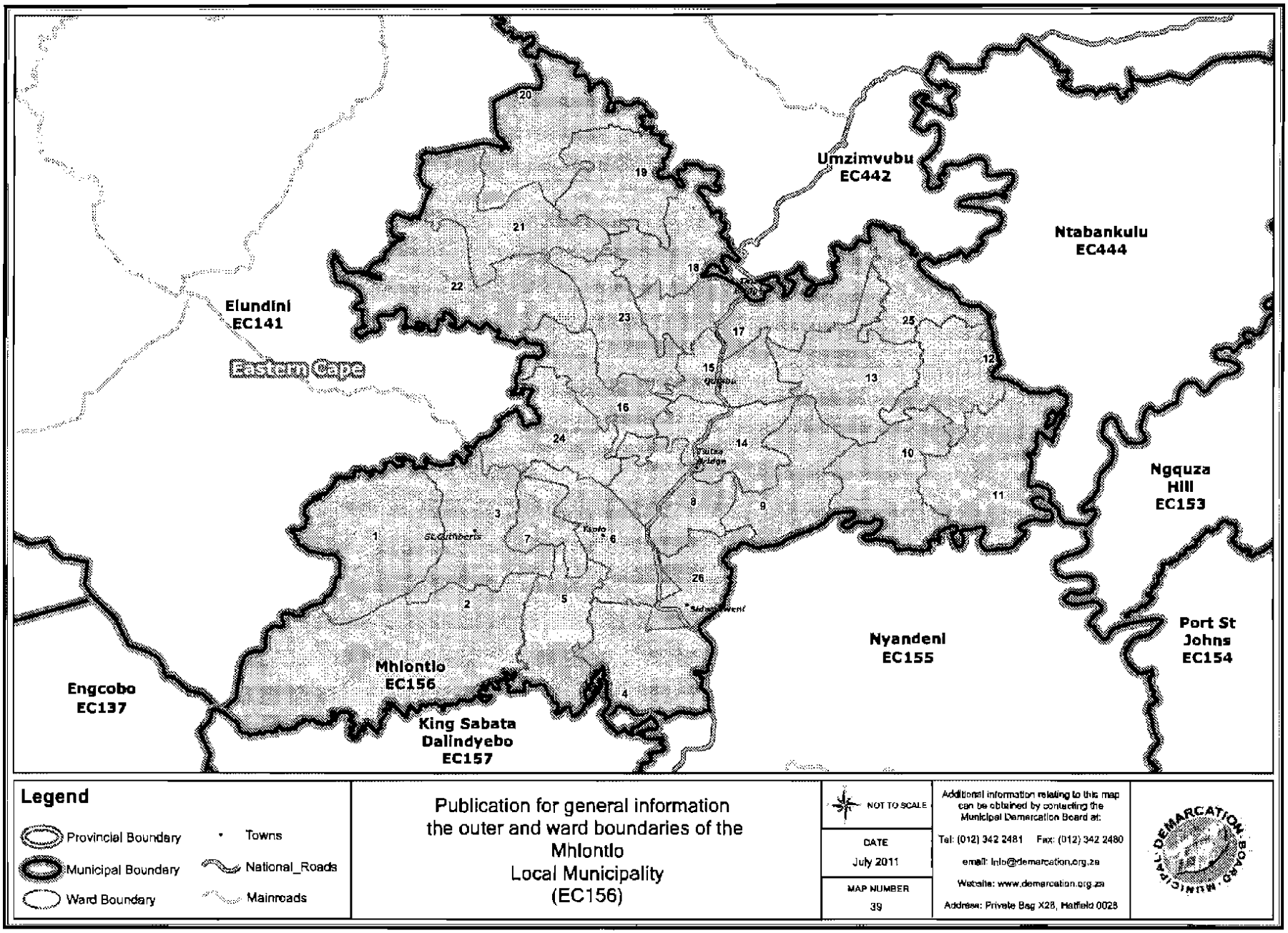
Umzimvubu
EC442
Ntabankulu
EC444
Elundini
EC141
Eastern Cape
Ngquza
Hill
EC153
Port St
Johns
EC154
Nyandeni
EC155
Mhlontlo
EC156
King Sabata
Dalindyebo
EC157
Engcobo
EC137
Legend
Provincial Boundary
Municipal Boundary
Ward Boundary
Towns
National_Roads
Mainroads
Publication for general information
the outer and ward boundaries of the
Mhlontlo
Local Municipality
(EC156)
NOT TO SCALE
DATE
July 2011
MAP NUMBER
39
Additional information relating to this map can be obtained by contacting the Municipal Demarcation Board at:
Tel: (012) 342 2481 Fax: (012) 342 2480
email: info@demarcation.org.za
Website: www.demarcation.org.za
Address: Private Bag X28, Hatfield 0028
MUNICIPAL DEMARCATION BOARD

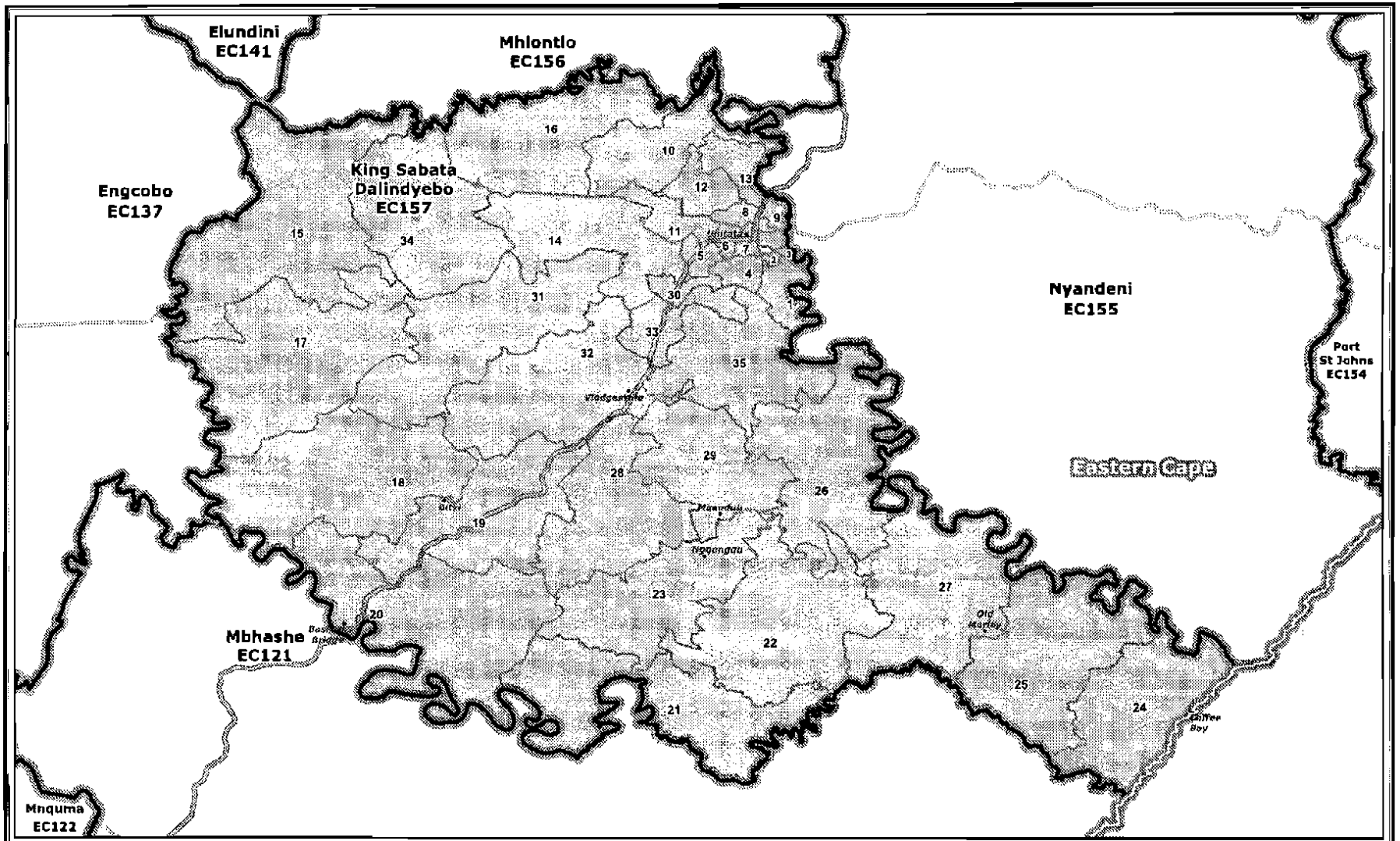

Legend

- Provincial Boundary
- Municipal Boundary
- Ward Boundary
- Towns
- National_Roads
- Mainroads

Publication for general information
the outer and ward boundaries of the
King Sabata Dalindyebo
Local Municipality
(EC157)

NOT TO SCALE

DATE
July 2011

MAP NUMBER
40

Additional information relating to this map can be obtained by contacting the Municipal Demarcation Board at:

Tel: (012) 342 2481 Fax: (012) 342 2480

email: info@demarcation.org.za

Website: www.demarcation.org.za

Address: Private Bag X28, Hatfield 0028

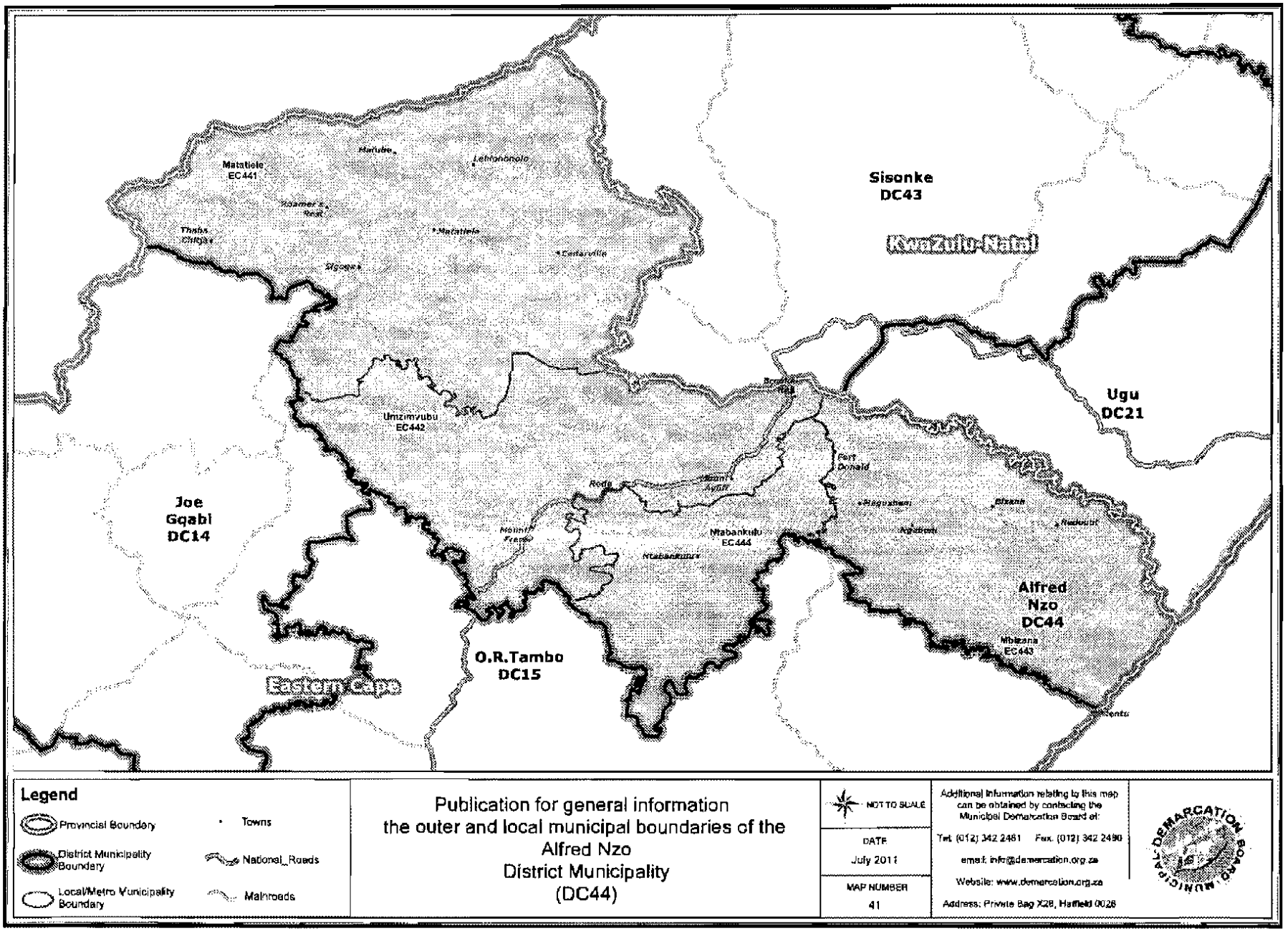
Matatiele
EC441
Sisonke
DC43
KwaZulu-Natal
Ugu
DC21
Umzimvubu
EC442
Joe
Gqabi
DC14
Mbabankulu
EC444
Alfred
Nzo
DC44
Mbizana
EC443
O.R.Tambo
DC15
Eastern Cape
Legend
Provincial Boundary
District Municipality Boundary
Local/Metro Municipality Boundary
Towns
National_Roads
Mainroads
Publication for general information
the outer and local municipal boundaries of the
Alfred Nzo
District Municipality
(DC44)
NOT TO SCALE
DATE
July 2011
MAP NUMBER
41
Additional information relating to this map can be obtained by contacting the Municipal Demarcation Board at:
Tel. (012) 342 2481 Fax. (012) 342 2480
email: info@demarcation.org.za
Website: www.demarcation.org.za
Address: Private Bag X28, Hatfield 0028

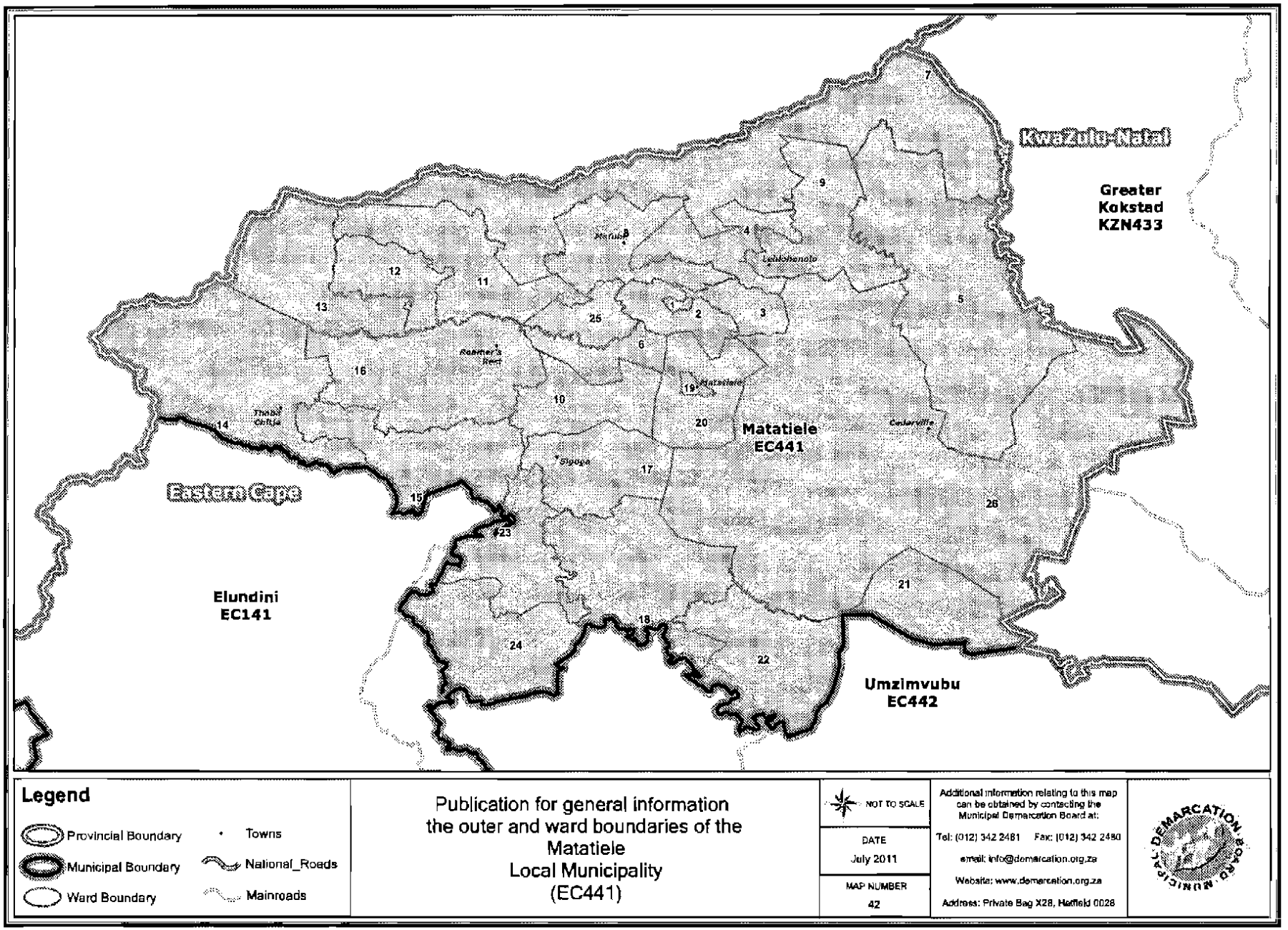

Legend

- Provincial Boundary
- Municipal Boundary
- Ward Boundary
- Towns
- National_Roads
- Mainroads

Publication for general information
the outer and ward boundaries of the
Matatiele
Local Municipality
(EC441)

NOT TO SCALE

DATE
July 2011

MAP NUMBER
42

Additional information relating to this map can be obtained by contacting the Municipal Demarcation Board at:

Tel: (012) 342 2481 Fax: (012) 342 2480

email: info@demarcation.org.za

Website: www.demarcation.org.za

Address: Private Bag X28, Hatfield 0028

MUNICIPAL DEMARCATION BOARD

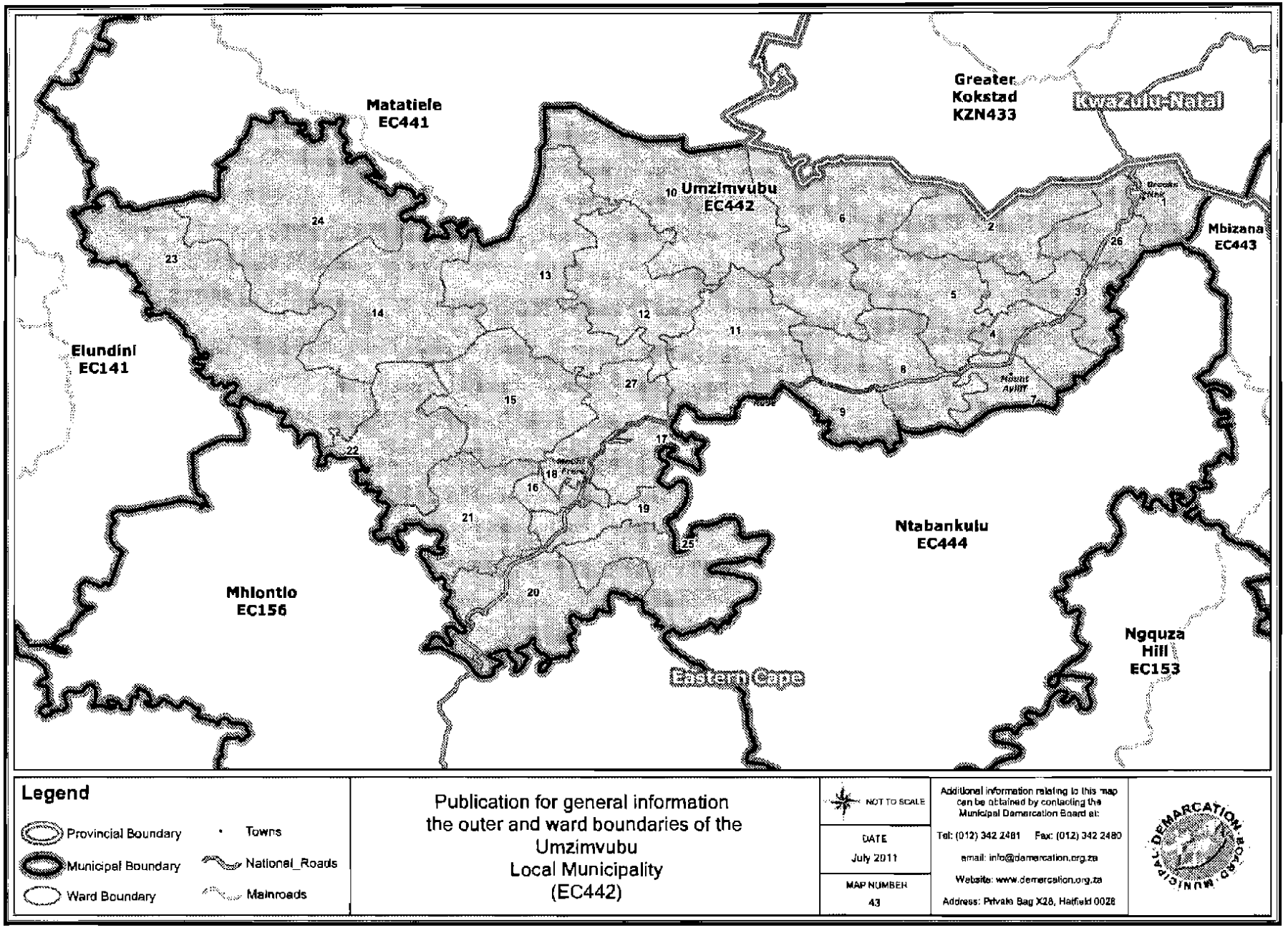
Matatiele
EC441
Greater
Kokstad
KZN433
KwaZulu-Natal
10 Umzimvubu
EC442
Mbizana
EC443
Elundini
EC141
Ntabankulu
EC444
Mhlontlo
EC156
Ngquza
Hill
EC153
Eastern Cape
Legend
Provincial Boundary
Municipal Boundary
Ward Boundary
Towns
National_Roads
Mainroads
Publication for general information
the outer and ward boundaries of the
Umzimvubu
Local Municipality
(EC442)
NOT TO SCALE
DATE
July 2011
MAP NUMBER
43
Additional information relating to this map can be obtained by contacting the Municipal Demarcation Board at:
Tel: (012) 342 2481 Fax: (012) 342 2480
email: info@demarcation.org.za
Website: www.demarcation.org.za
Address: Private Bag X28, Hatfield 0028
DEMARCATION BOARD
MUNICIPAL

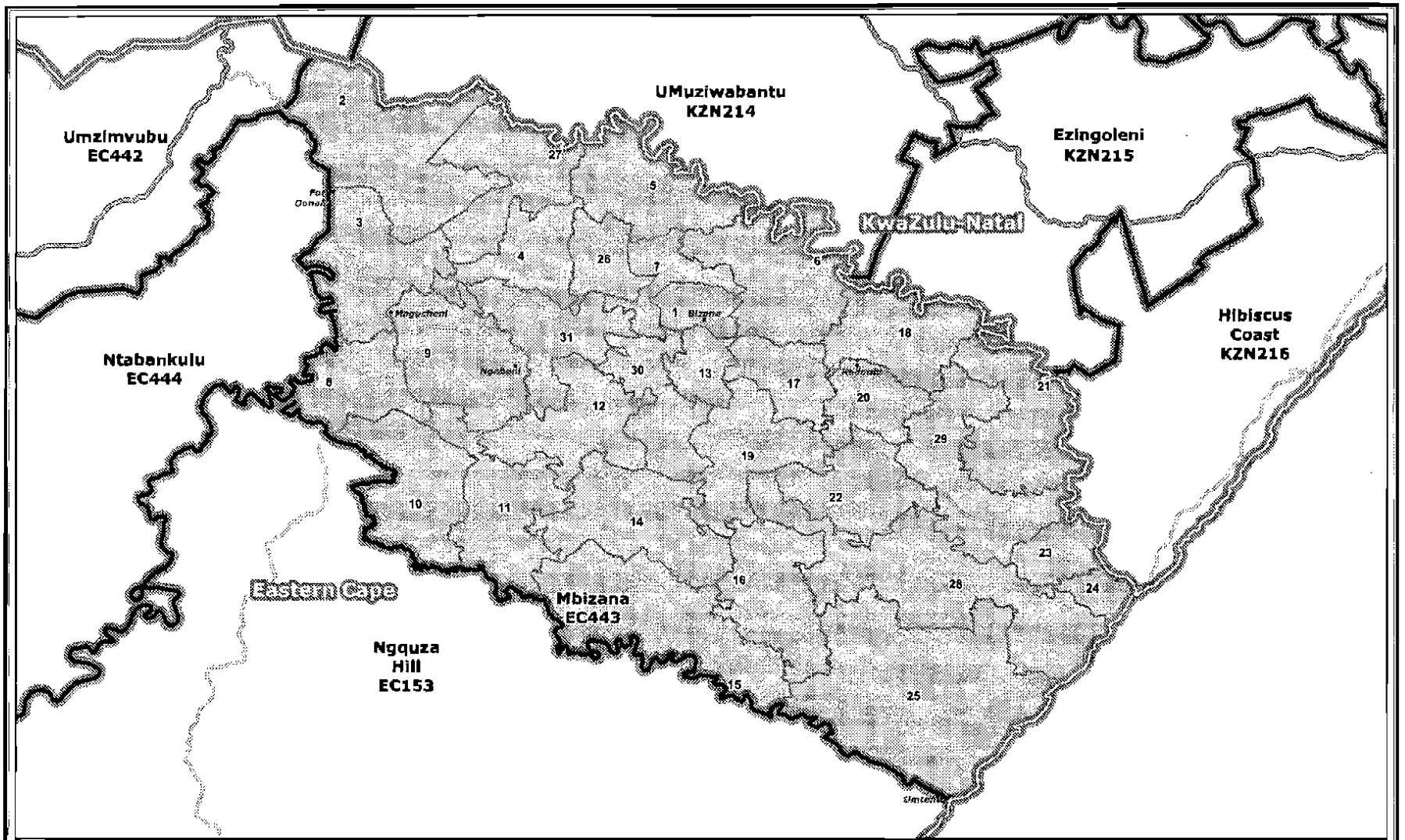

Legend

- Provincial Boundary
- Municipal Boundary
- Ward Boundary
- Towns
- National_Roads
- Mainroads

Publication for general information
the outer and ward boundaries of the
Mbizana
Local Municipality
(EC443)

NOT TO SCALE

DATE
July 2011

MAP NUMBER
44

Additional information relating to this map can be obtained by contacting the Municipal Demarcation Board at:

Tel: (012) 342 2481 Fax: (012) 342 2480

email: info@demarcation.org.za

Website: www.demarcation.org.za

Address: Private Bag X28, Hatfield 0028

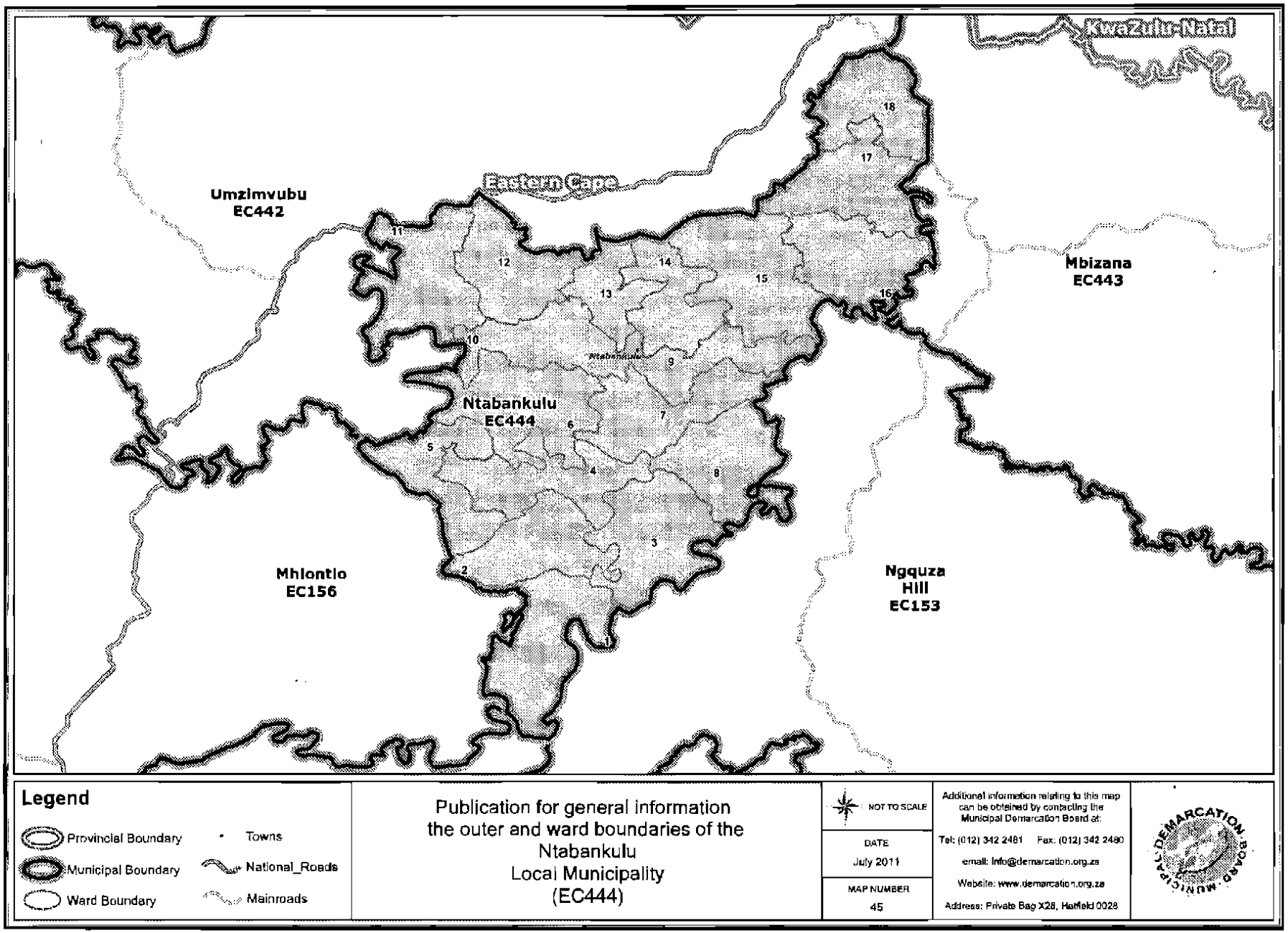
KwaZulu-Natal
Eastern Cape
Umzimvubu
EC442
Mbizana
EC443
Ntabankulu
EC444
Mhlontlo
EC156
Ngquza
Hill
EC153
1
2
3
4
5
6
7
8
9
10
11
12
13
14
15
16
17
18
Legend
Provincial Boundary
Municipal Boundary
Ward Boundary
Towns
National_Roads
Mainroads
Publication for general information
the outer and ward boundaries of the
Ntabankulu
Local Municipality
(EC444)
NOT TO SCALE
DATE
July 2011
MAP NUMBER
45
Additional information relating to this map can be obtained by contacting the Municipal Demarcation Board at:
Tel: (012) 342 2481 Fax: (012) 342 2480
email: info@demarcation.org.za
Website: www.demarcation.org.za
Address: Private Bag X28, Hatfield 0028
MUNICIPAL DEMARCATION BOARD

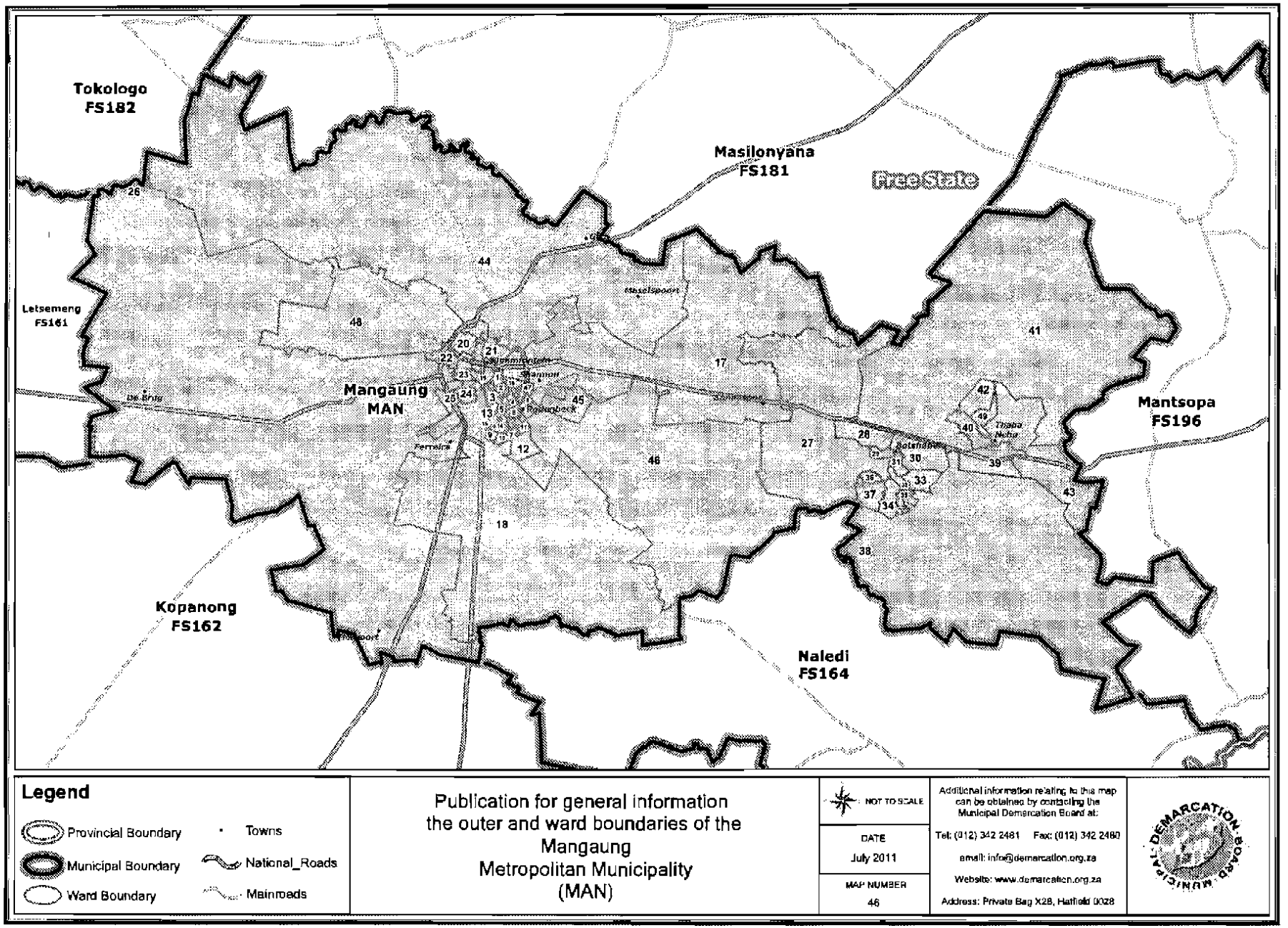
Tokologo
FS182
Masilonyana
FS181
Free State
Letsemeng
FS161
Mangaung
MAN
Mantsopa
FS196
Kopanong
FS162
Naledi
FS164
Legend
Provincial Boundary
Municipal Boundary
Ward Boundary
Towns
National_Roads
Mainroads
Publication for general information
the outer and ward boundaries of the
Mangaung
Metropolitan Municipality
(MAN)
NOT TO SCALE
DATE
July 2011
MAP NUMBER
46
Additional information relating to this map can be obtained by contacting the Municipal Demarcation Board at:
Tel: (012) 342 2481 Fax: (012) 342 2480
email: info@demarcation.org.za
Website: www.demarcation.org.za
Address: Private Bag X28, Hatfield 0028
DEMARCATION BOARD

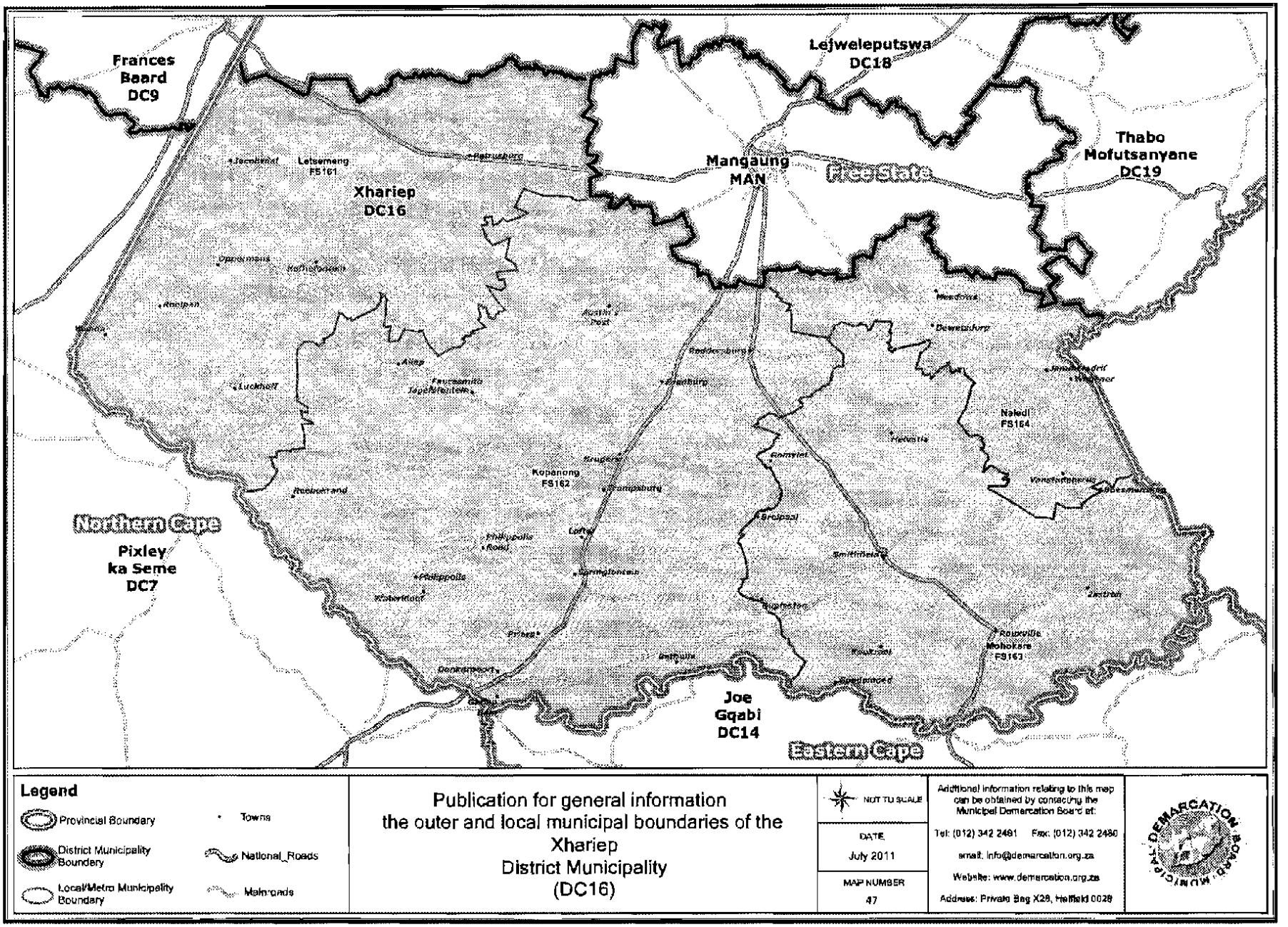
Frances Baard DC9
Lejweleputswa DC18
Thabo Mofutsanyane DC19
Mangaung MAN
Free State
Xhariep DC16
Letsemeng FS161
Kopanong FS162
Naledi FS164
Mohokare FS163
Northern Cape
Pixley ka Seme DC7
Joe Gqabi DC14
Eastern Cape
Legend
Provincial Boundary
District Municipality Boundary
Local/Metro Municipality Boundary
Towns
National_Roads
Mainroads
Publication for general information
the outer and local municipal boundaries of the
Xhariep
District Municipality
(DC16)
NOT TO SCALE
DATE
July 2011
MAP NUMBER
47
Additional information relating to this map can be obtained by contacting the Municipal Demarcation Board at:
Tel: (012) 342 2481 Fax: (012) 342 2480
email: info@demarcation.org.za
Website: www.demarcation.org.za
Address: Private Bag X28, Hatfield 0028

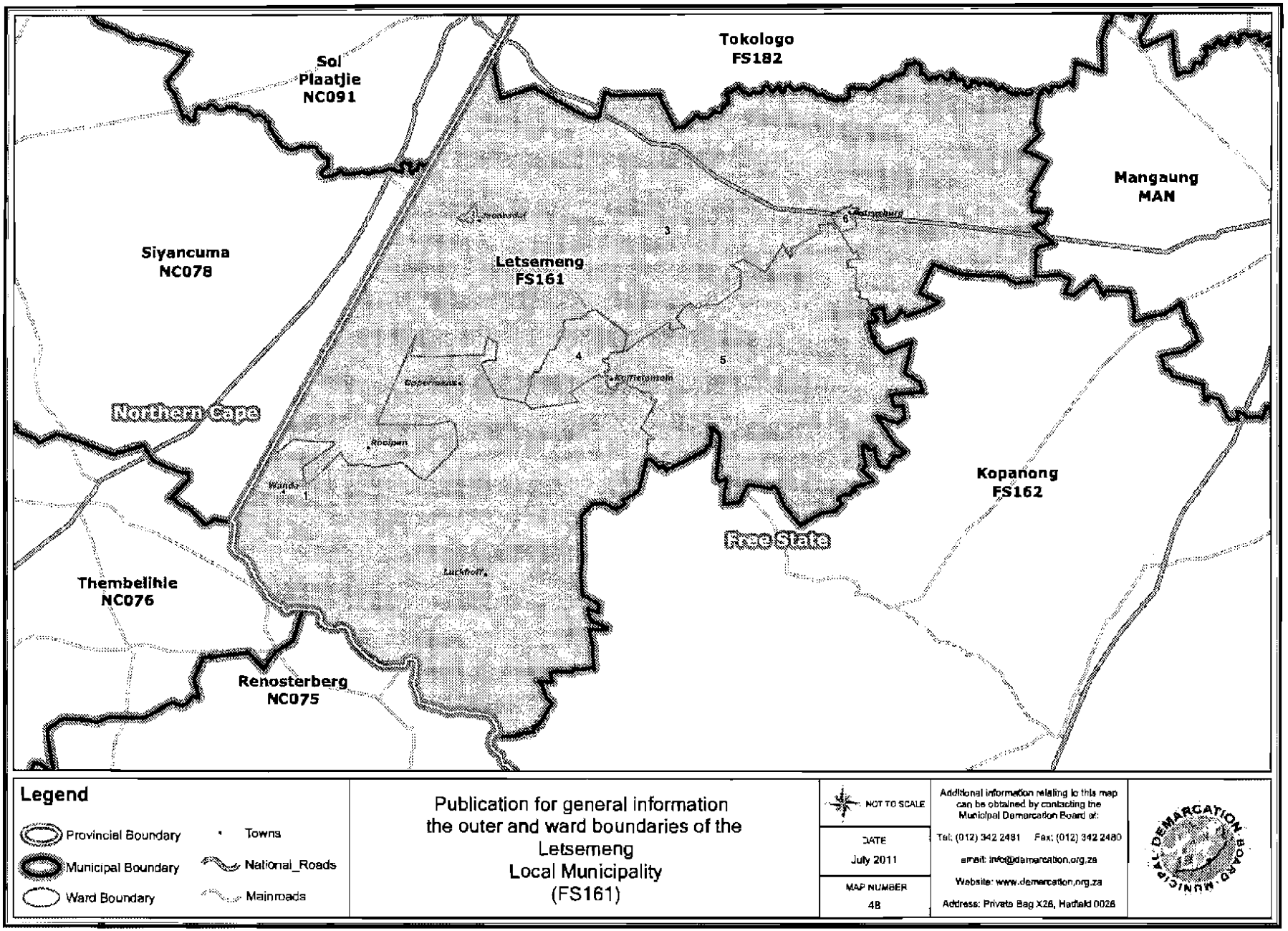
Tokologo
FS182
Sol
Plaatjie
NC091
Mangaung
MAN
Siyancuma
NC078
Letsemeng
FS161
Northern Cape
Kopanong
FS162
Free State
Thembelihle
NC076
Renosterberg
NC075
Legend
Provincial Boundary
Municipal Boundary
Ward Boundary
Towns
National_Roads
Mainroads
Publication for general information
the outer and ward boundaries of the
Letsemeng
Local Municipality
(FS161)
NOT TO SCALE
DATE
July 2011
MAP NUMBER
48
Additional information relating to this map can be obtained by contacting the Municipal Demarcation Board at:
Tel: (012) 342 2481 Fax: (012) 342 2480
email: info@demarcation.org.za
Website: www.demarcation.org.za
Address: Private Bag X28, Hatfield 0028
DEMARCATION BOARD MUNICIPAL

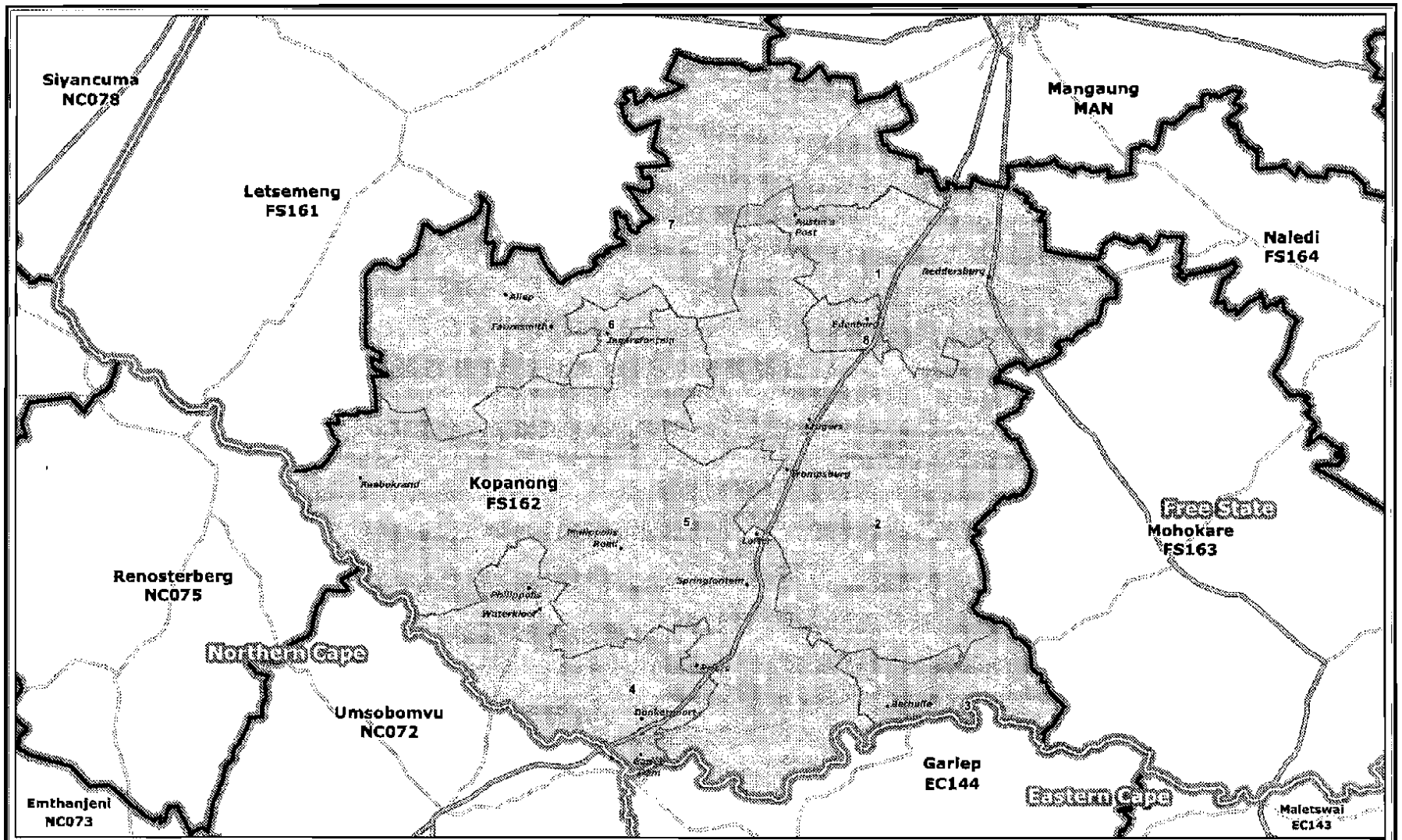
Siyancuma
NC078
Letsemeng
FS161
Mangaung
MAN
Naledi
FS164
Kopanong
FS162
Free State
Mohokare
FS163
Renosterberg
NC075
Northern Cape
Umsobomvu
NC072
Emthanjeni
NC073
Garlep
EC144
Eastern Cape
Maletswai
EC143
Legend
Provincial Boundary
Municipal Boundary
Ward Boundary
Towns
National_Roads
Mainroads
Publication for general information
the outer and ward boundaries of the
Kopanong
Local Municipality
(FS162)
NOT TO SCALE
DATE
July 2011
MAP NUMBER
49
Additional information relating to this map can be obtained by contacting the Municipal Demarcation Board at:
Tel: (012) 342 2481 Fax: (012) 342 2480
email: info@demarcation.org.za
Website: www.demarcation.org.za
Address: Private Bag X28, Rietfield 0028

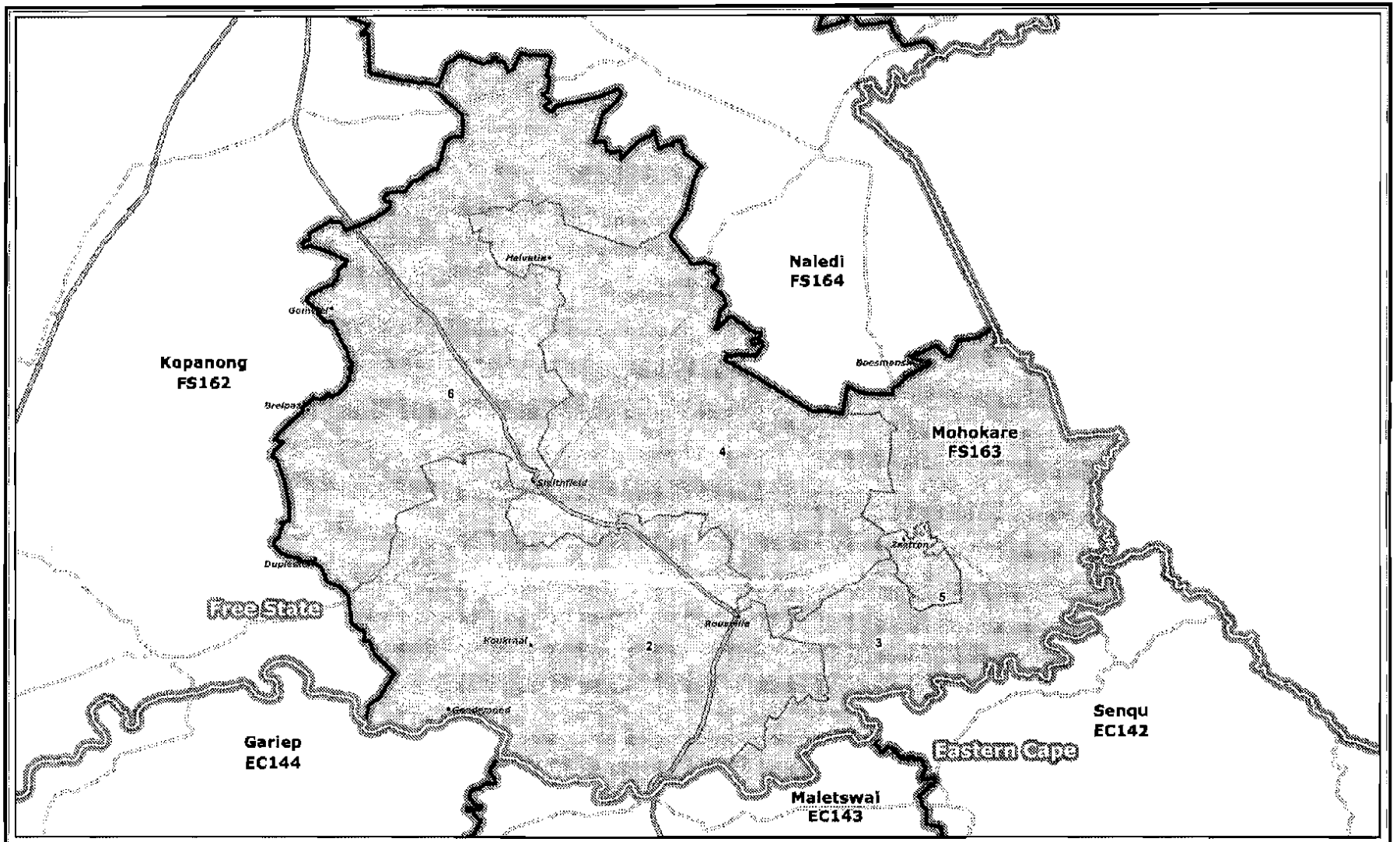

Legend

- Provincial Boundary
- Municipal Boundary
- Ward Boundary
- Towns
- National_Roads
- Mainroads

Publication for general information
the outer and ward boundaries of the
Mohokare
Local Municipality
(FS163)

NOT TO SCALE

DATE
July 2011

MAP NUMBER
50

Additional information relating to this map can be obtained by contacting the Municipal Demarcation Board at:

Tel: (012) 342 2481 Fax: (012) 342 2480

email: info@demarcation.org.za

Website: www.demarcation.org.za

Address: Private Bag X28, Hatfield 0028

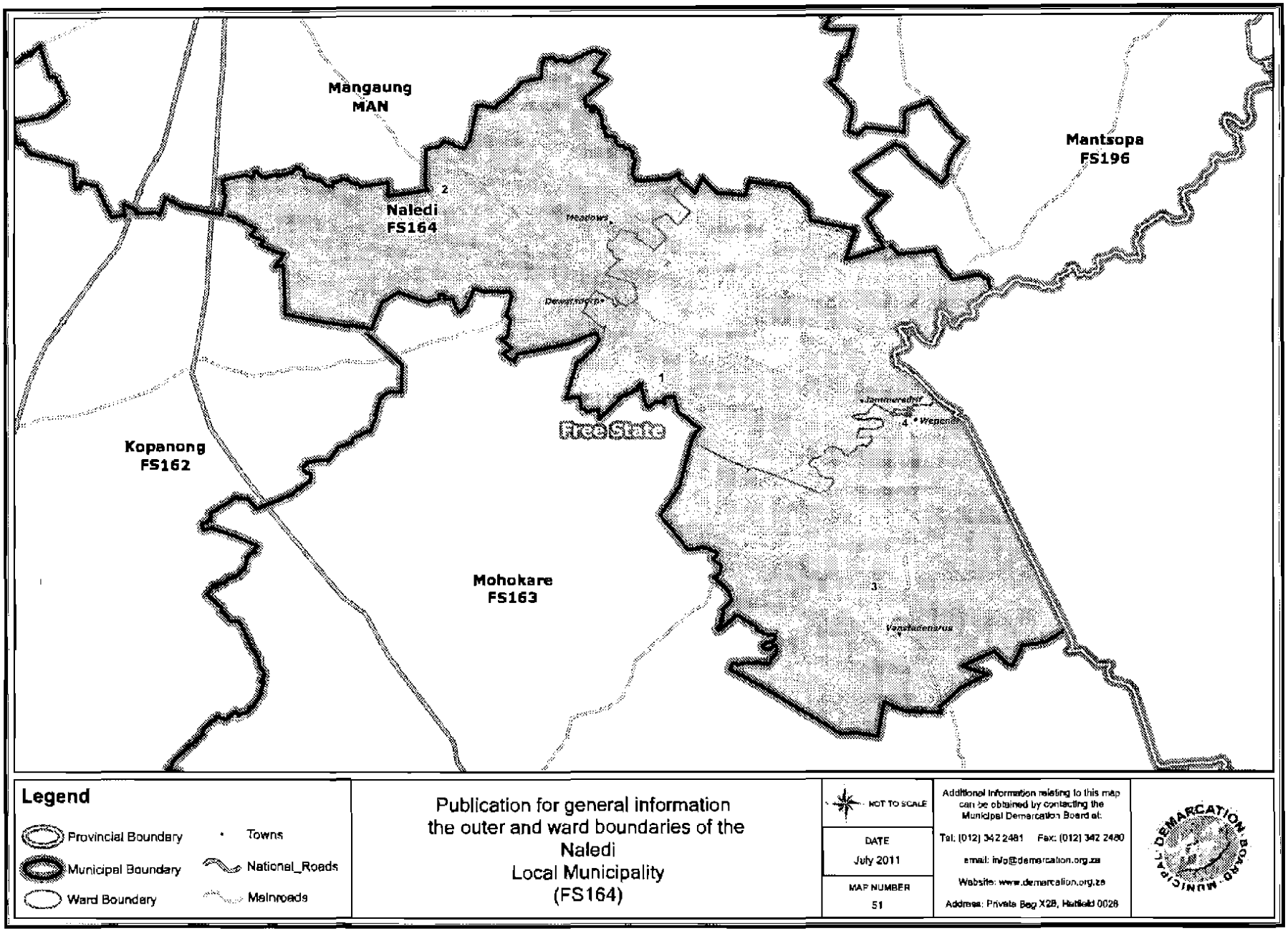
Mangaung
MAN
Mantsopa
FS196
Naledi
FS164
Free State
Kopanong
FS162
Mohokare
FS163
1
2
3
4
Legend
Provincial Boundary
Municipal Boundary
Ward Boundary
Towns
National_Roads
Mainroads
Publication for general information
the outer and ward boundaries of the
Naledi
Local Municipality
(FS164)
NOT TO SCALE
DATE
July 2011
MAP NUMBER
51
Additional information relating to this map can be obtained by contacting the Municipal Demarcation Board at:
Tel: (012) 342 2481 Fax: (012) 342 2480
email: info@demarcation.org.za
Website: www.demarcation.org.za
Address: Private Bag X28, Hatfield 0028
MUNICIPAL DEMARCATION BOARD

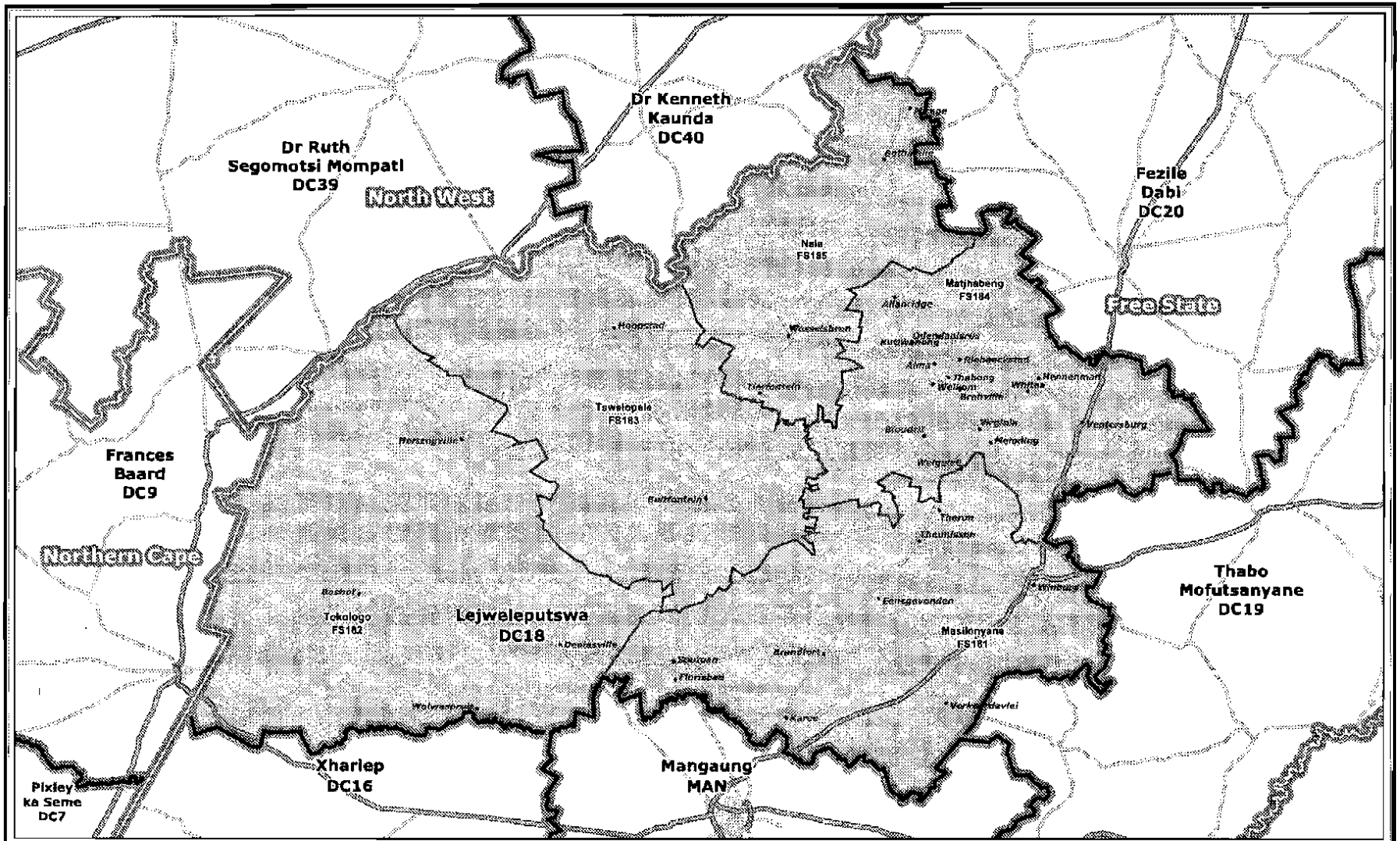
Dr Kenneth Kaunda DC40
Dr Ruth Segomotsi Mompati DC39
North West
Fezile Dabi DC20
Free State
Nala FS185
Matjhabeng FS184
Tswelopele FS183
Frances Baard DC9
Northern Cape
Thabo Mofutsanyane DC19
Lejweleputswa DC18
Tokologo FS182
Masilonyana FS181
Xhariep DC16
Mangaung MAN
Pixley ka Seme DC7
Legend
Provincial Boundary
District Municipality Boundary
Local/Metro Municipality Boundary
Towns
National_Roads
Mainroads
Publication for general information
the outer and local municipal boundaries of the
Lejweleputswa
District Municipality
(DC18)
NOT TO SCALE
DATE
July 2011
MAP NUMBER
52
Additional information relating to this map can be obtained by contacting the Municipal Demarcation Board at:
Tel: (012) 342 2481 Fax: (012) 342 2480
email: info@demarcation.org.za
Website: www.demarcation.org.za
Address: Private Bag X28, Hatfield 0028

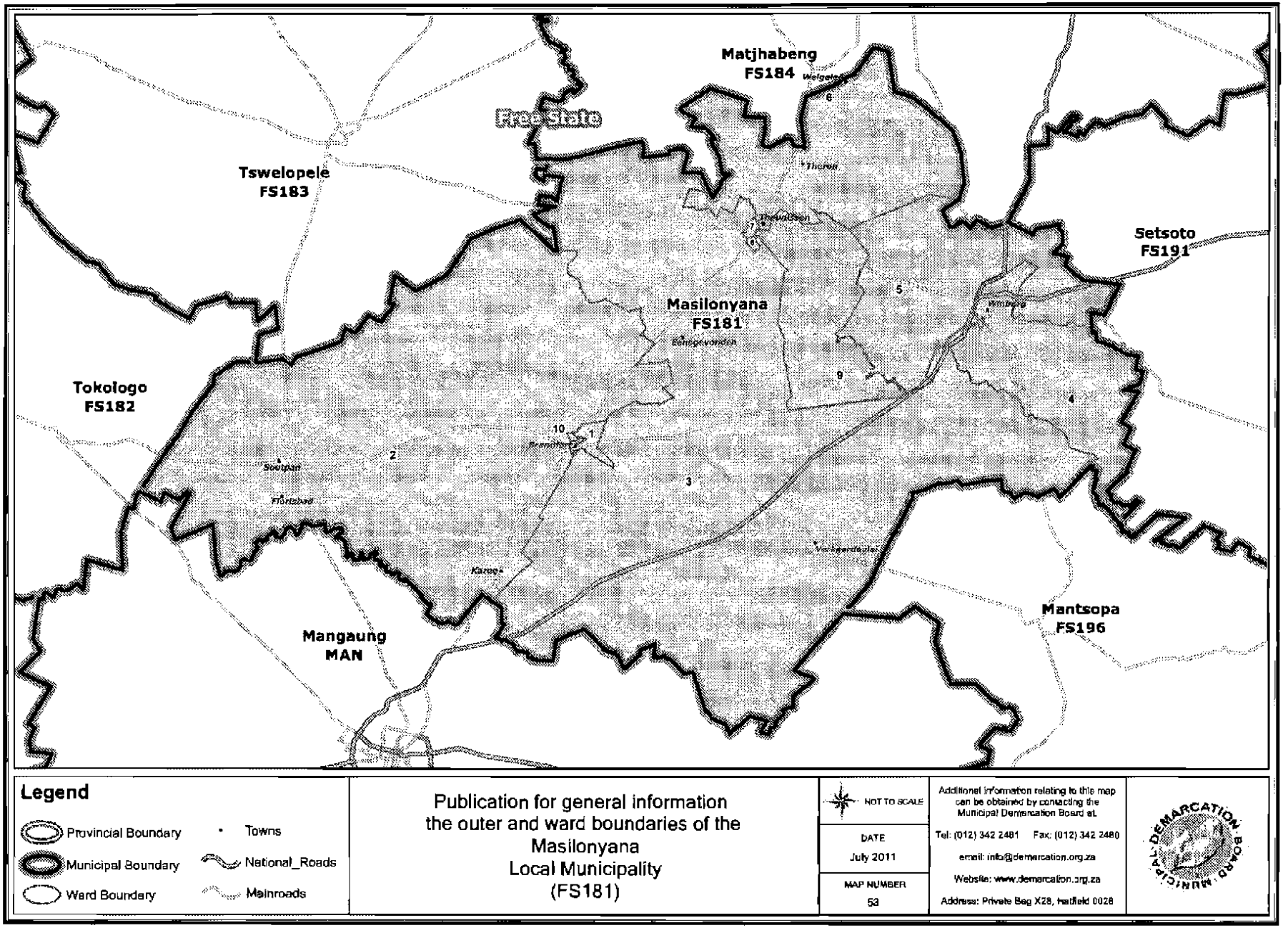
Matjhabeng
FS184
Free State
Tswelopele
FS183
Setsoto
FS191
Masilonyana
FS181
Tokologo
FS182
Mangaung
MAN
Mantsopa
FS196
Legend
Provincial Boundary
Municipal Boundary
Ward Boundary
Towns
National_Roads
Mainroads
Publication for general information
the outer and ward boundaries of the
Masilonyana
Local Municipality
(FS181)
NOT TO SCALE
DATE
July 2011
MAP NUMBER
53
Additional information relating to this map can be obtained by contacting the Municipal Demarcation Board at
Tel: (012) 342 2481 Fax: (012) 342 2480
email: info@demarcation.org.za
Website: www.demarcation.org.za
Address: Private Bag X28, Hatfield 0028
MUNICIPAL DEMARCATION BOARD

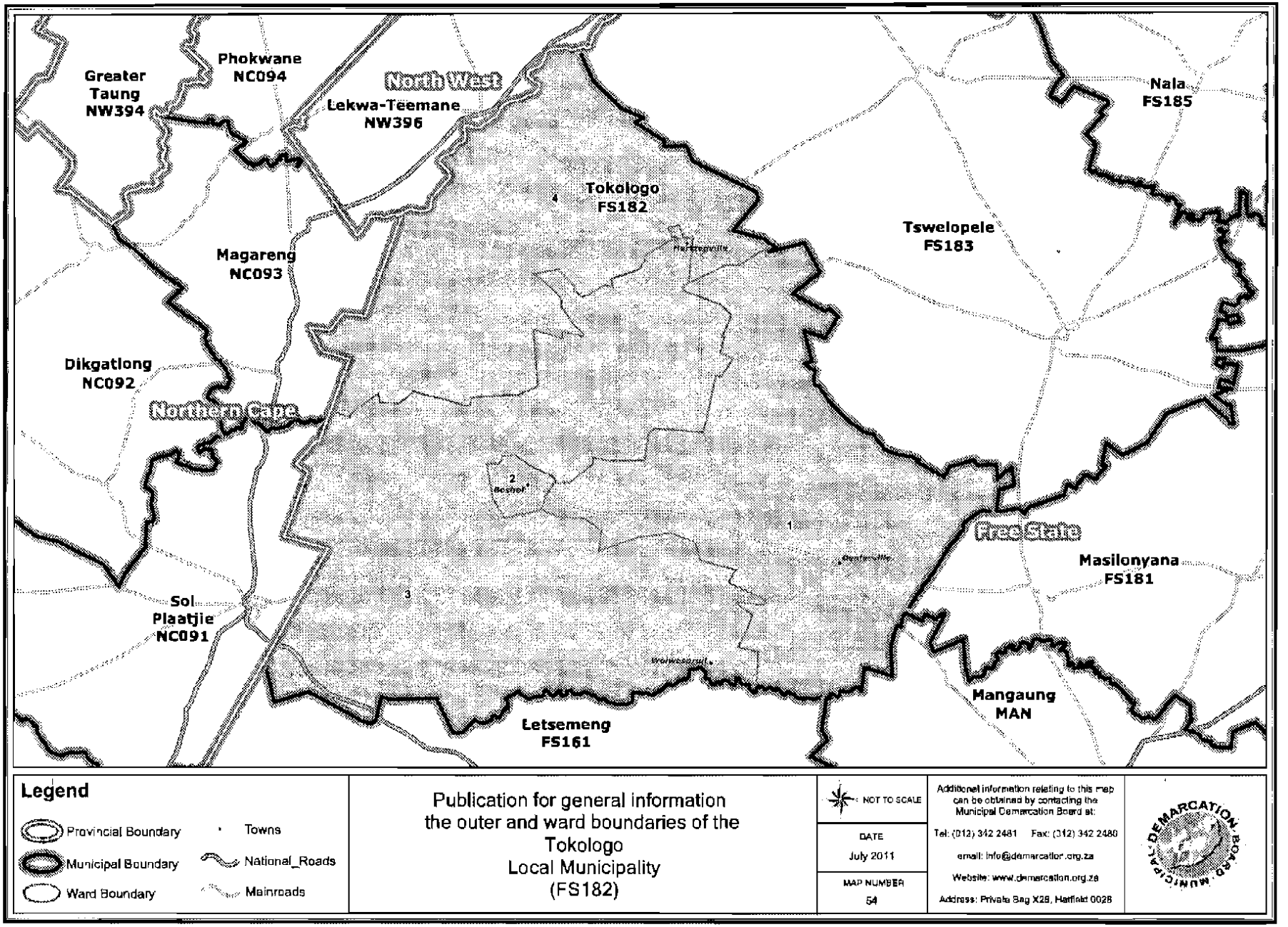
Greater Taung NW394
Phokwane NC094
North West
Lekwa-Teemane NW396
Nala FS185
Tokologo FS182
Tswelopele FS183
Magareng NC093
Dikgatlong NC092
Northern Cape
Free State
Masilonyana FS181
Sol Plaatjie NC091
Mangaung MAN
Letsemeng FS161
Legend
Provincial Boundary
Municipal Boundary
Ward Boundary
Towns
National_Roads
Mainroads
Publication for general information
the outer and ward boundaries of the
Tokologo
Local Municipality
(FS182)
NOT TO SCALE
DATE
July 2011
MAP NUMBER
54
Additional information relating to this map can be obtained by contacting the Municipal Demarcation Board at:
Tel: (012) 342 2481 Fax: (012) 342 2480
email: info@demarcation.org.za
Website: www.demarcation.org.za
Address: Private Bag X28, Hatfield 0028
MUNICIPAL DEMARCATION BOARD

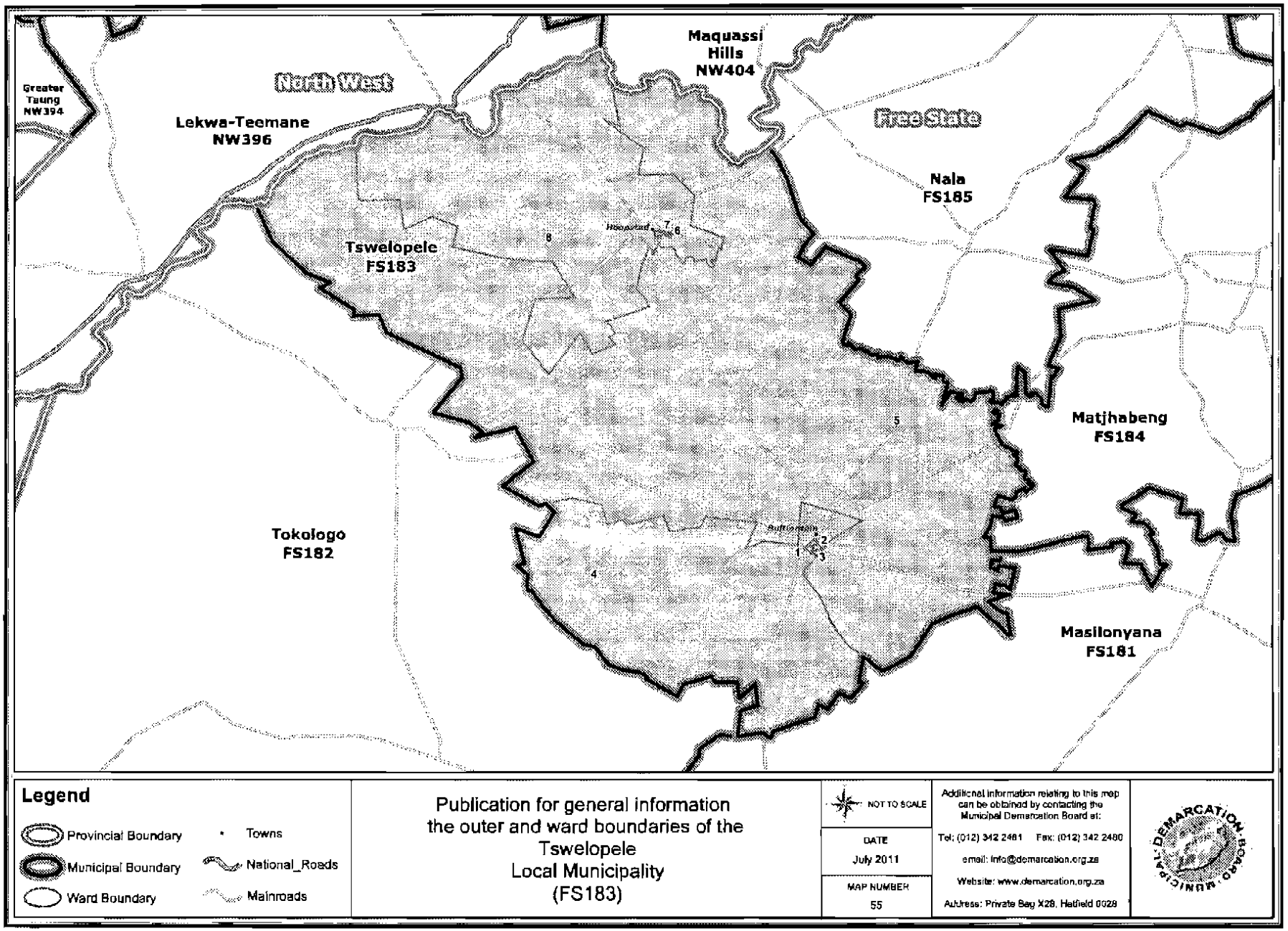
Maquassi Hills NW404
North West
Greater Taung NW394
Lekwa-Teemane NW396
Free State
Nala FS185
Tswelopele FS183
Matjhabeng FS184
Tokologo FS182
Masilonyana FS181
Legend
Provincial Boundary
Municipal Boundary
Ward Boundary
Towns
National_Roads
Mainroads
Publication for general information
the outer and ward boundaries of the
Tswelopele
Local Municipality
(FS183)
NOT TO SCALE
DATE
July 2011
MAP NUMBER
55
Additional information relating to this map can be obtained by contacting the Municipal Demarcation Board at:
Tel: (012) 342 2481 Fax: (012) 342 2480
email: info@demarcation.org.za
Website: www.demarcation.org.za
Address: Private Bag X28, Hatfield 0028

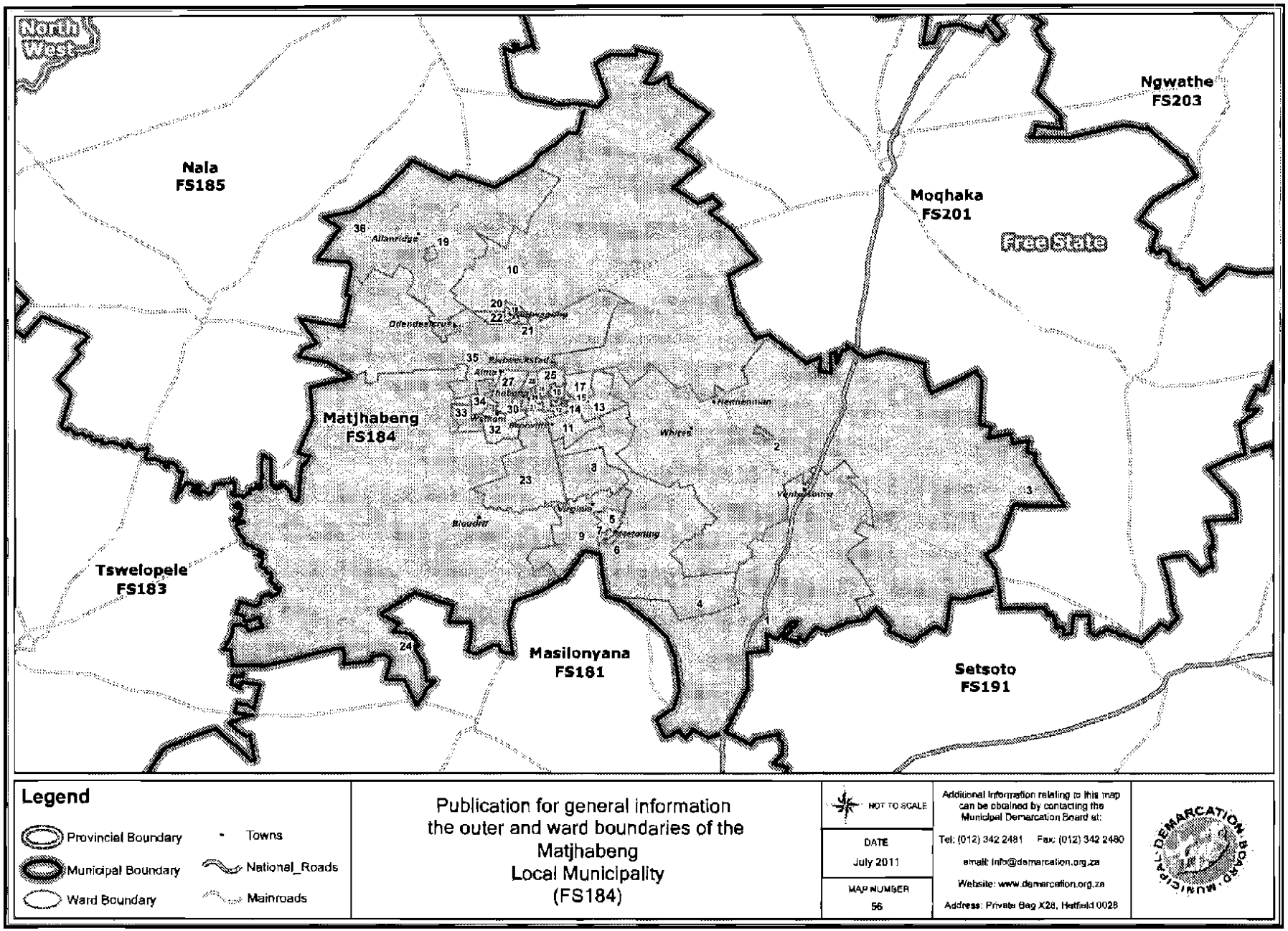
North West
Nala
FS185
Ngwathe
FS203
Moqhaka
FS201
Free State
Matjhabeng
FS184
Tswelopele
FS183
Masilonyana
FS181
Setsoto
FS191
Legend
Provincial Boundary
Municipal Boundary
Ward Boundary
Towns
National_Roads
Mainroads
Publication for general information
the outer and ward boundaries of the
Matjhabeng
Local Municipality
(FS184)
NOT TO SCALE
DATE
July 2011
MAP NUMBER
56
Additional information relating to this map can be obtained by contacting the Municipal Demarcation Board at:
Tel: (012) 342 2481 Fax: (012) 342 2480
email: info@demarcation.org.za
Website: www.demarcation.org.za
Address: Private Bag X28, Hatfield 0028
MUNICIPAL DEMARCATION BOARD

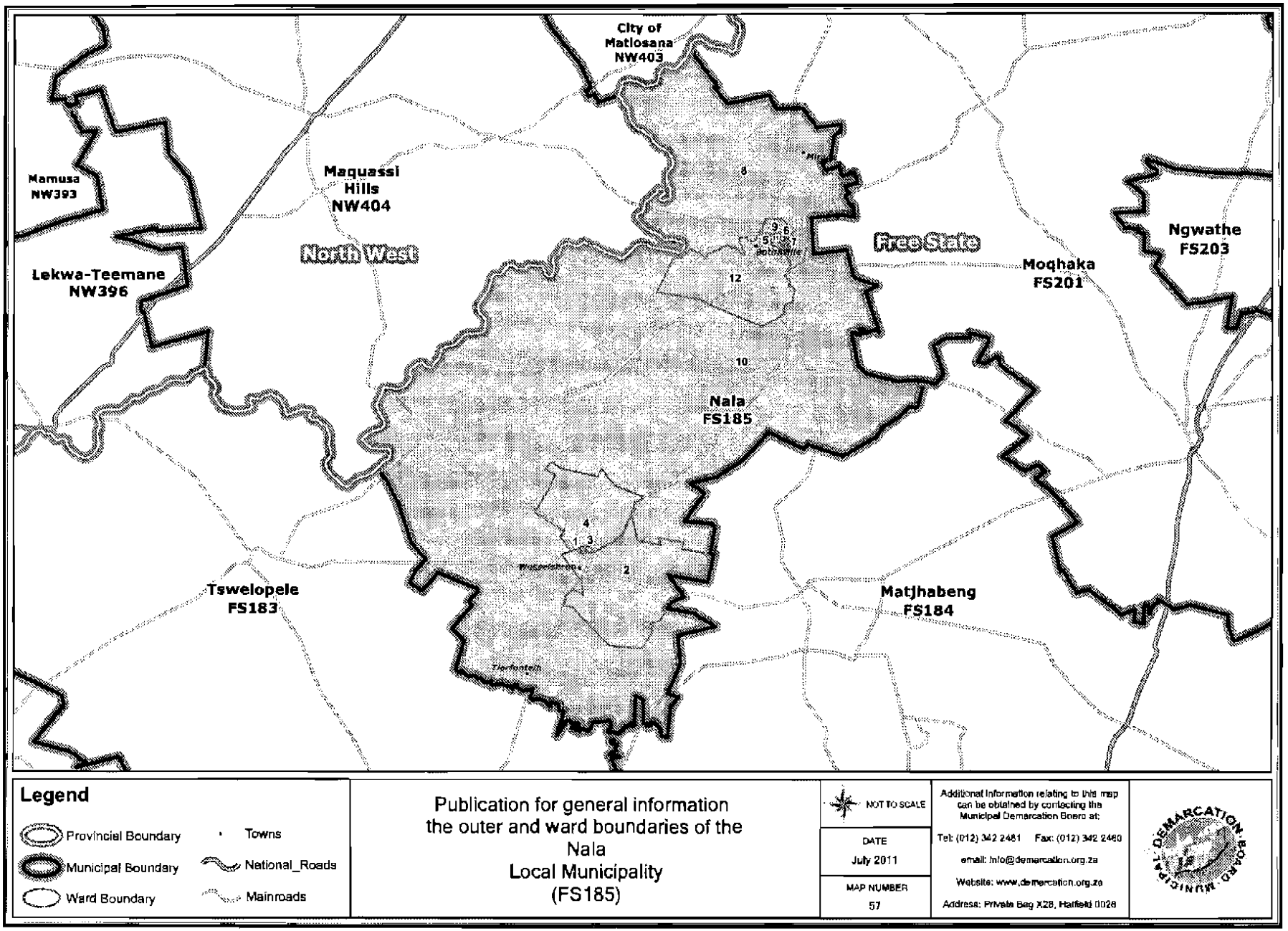
City of Matlosana NW403
Maquassi Hills NW404
Mamusa NW393
North West
Lekwa-Teemane NW396
Free State
Moqhaka FS201
Ngwathe FS203
Nala FS185
Tswelopele FS183
Matjhabeng FS184
Legend
Provincial Boundary
Municipal Boundary
Ward Boundary
Towns
National_Roads
Mainroads
Publication for general information
the outer and ward boundaries of the
Nala
Local Municipality
(FS185)
NOT TO SCALE
DATE
July 2011
MAP NUMBER
57
Additional information relating to this map can be obtained by contacting the Municipal Demarcation Board at:
Tel: (012) 342 2481 Fax: (012) 342 2480
email: info@demarcation.org.za
Website: www.demarcation.org.za
Address: Private Bag X28, Hatfield 0028
DEMARCATION BOARD · MUNICIPAL

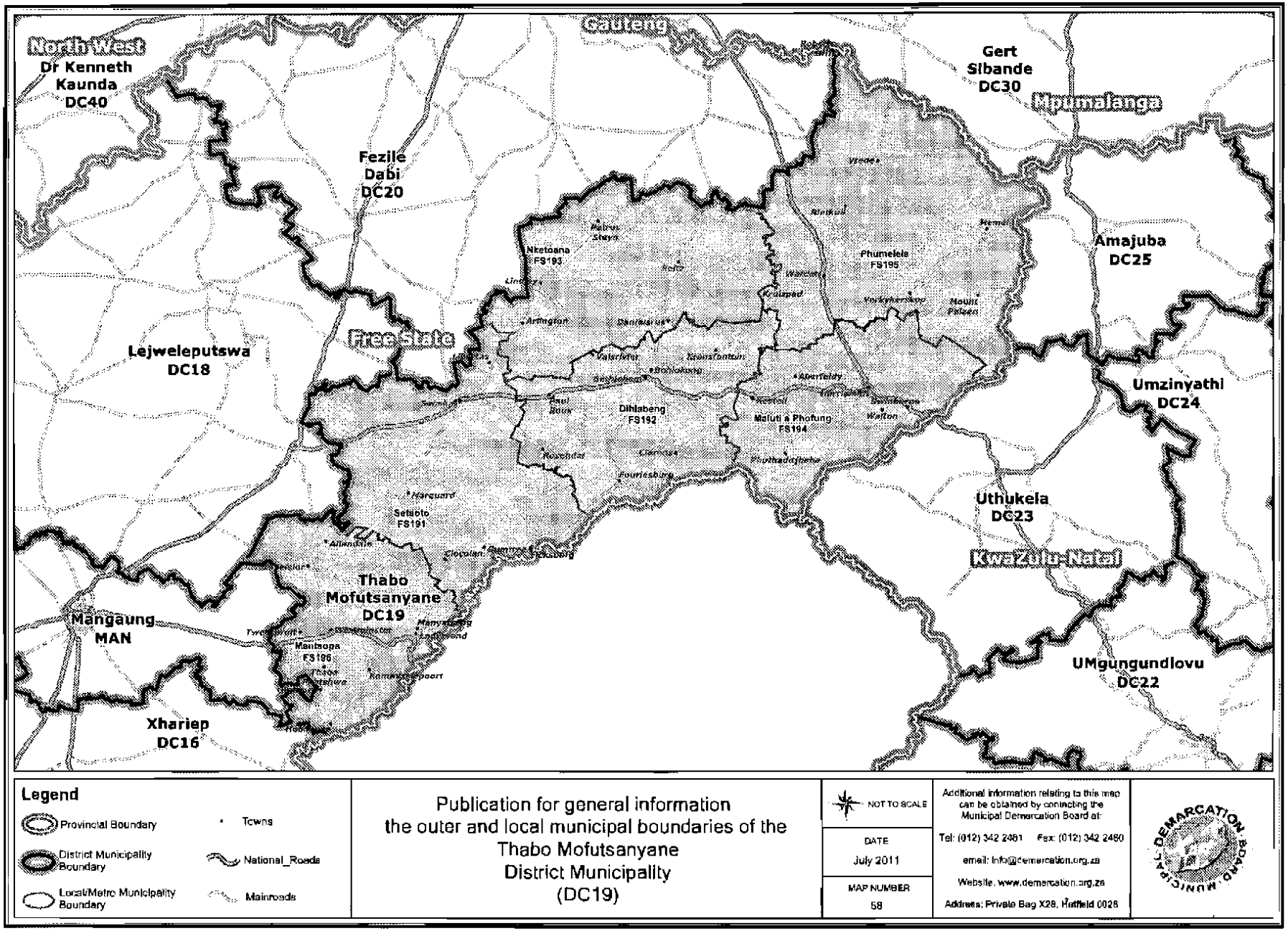
North West
Dr Kenneth Kaunda DC40
Gauteng
Gert Sibande DC30
Mpumalanga
Fezile Dabi DC20
Amajuba DC25
Free State
Lejweleputswa DC18
Umzinyathi DC24
Nketoana FS193
Phumelela FS195
Dihlabeng FS192
Maluti a Phofung FS194
Setsoto FS191
Uthukela DC23
KwaZulu-Natal
Thabo Mofutsanyane DC19
Mangaung MAN
Maluti-a-Phofung FS194
UMgungundlovu DC22
Xhariep DC16
Legend
Provincial Boundary
District Municipality Boundary
Local/Metro Municipality Boundary
Towns
National_Roads
Mainroads
Publication for general information
the outer and local municipal boundaries of the
Thabo Mofutsanyane
District Municipality
(DC19)
NOT TO SCALE
DATE
July 2011
MAP NUMBER
58
Additional information relating to this map can be obtained by contacting the Municipal Demarcation Board at:
Tel: (012) 342 2481 Fax: (012) 342 2480
email: info@demarcation.org.za
Website: www.demarcation.org.za
Address: Private Bag X28, Hatfield 0028
DEMARCATION BOARD MUNICIPAL

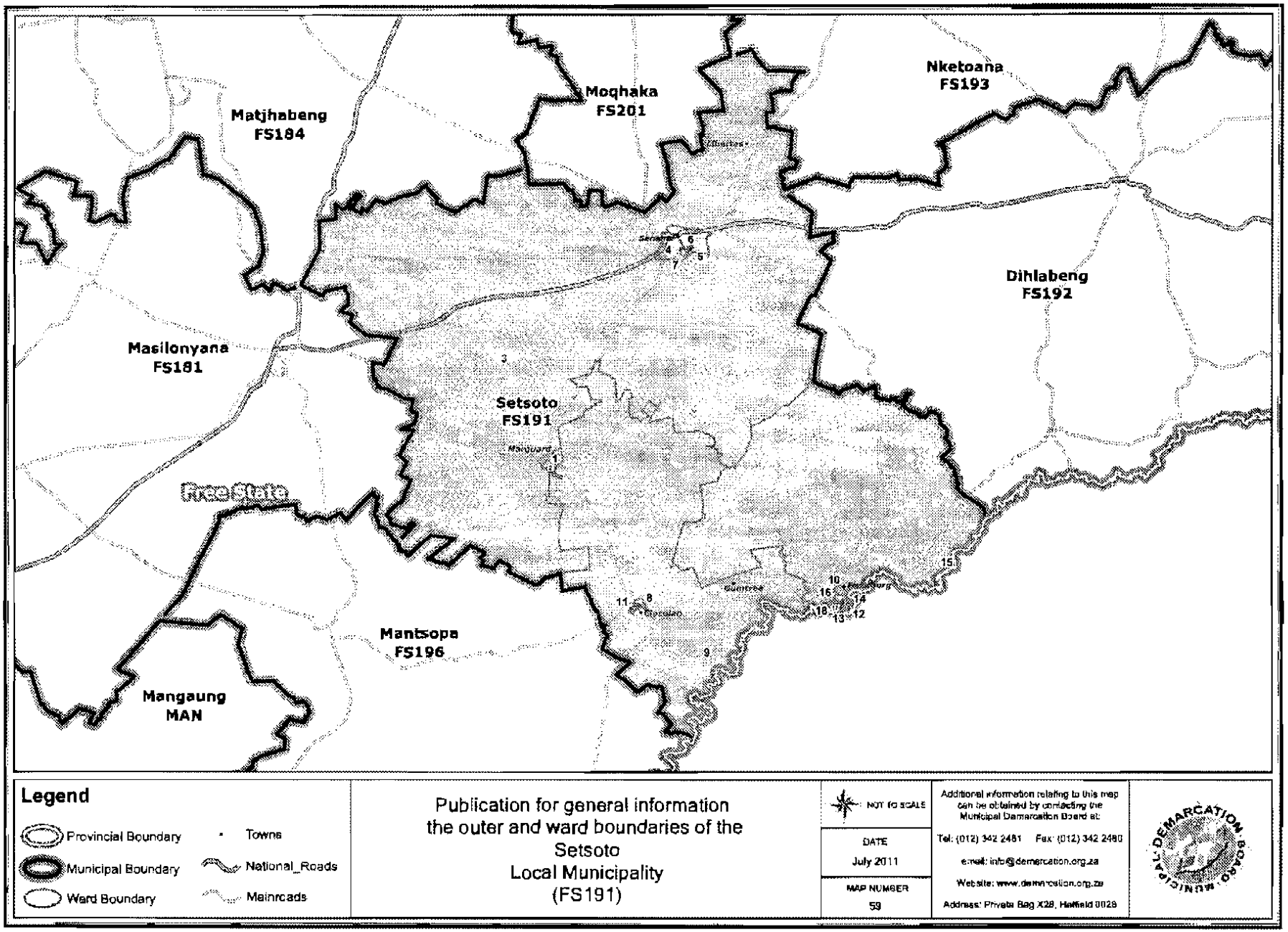
Matjhabeng
FS184
Moqhaka
FS201
Nketoana
FS193
Dihlabeng
FS192
Masilonyana
FS181
Setsoto
FS191
Free State
Mantsopa
FS196
Mangaung
MAN
Legend
Provincial Boundary
Municipal Boundary
Ward Boundary
Towns
National_Roads
Mainroads
Publication for general information
the outer and ward boundaries of the
Setsoto
Local Municipality
(FS191)
NOT TO SCALE
DATE
July 2011
MAP NUMBER
59
Additional information relating to this map can be obtained by contacting the Municipal Demarcation Board at:
Tel: (012) 342 2481 Fax: (012) 342 2480
e-mail: info@demarcation.org.za
Website: www.demarcation.org.za
Address: Private Bag X28, Hatfield 0028

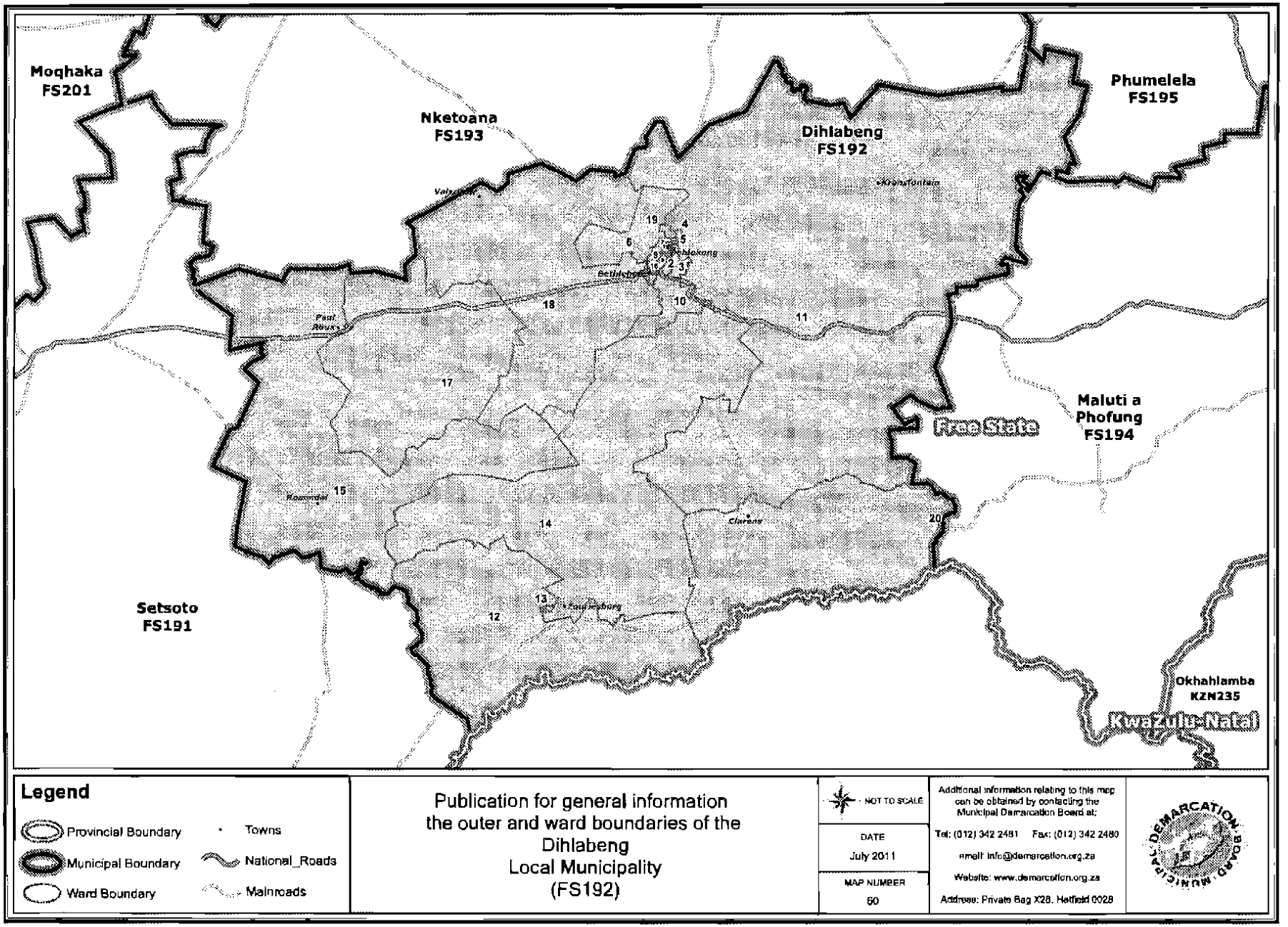
Moqhaka
FS201
Nketoana
FS193
Dihlabeng
FS192
Phumelela
FS195
Maluti a
Phofung
FS194
Free State
Setsoto
FS191
Okhahlamba
KZN235
KwaZulu-Natal
Bethlehem
Clarens
Legend
Provincial Boundary
Municipal Boundary
Ward Boundary
Towns
National_Roads
Mainroads
Publication for general information
the outer and ward boundaries of the
Dihlabeng
Local Municipality
(FS192)
NOT TO SCALE
DATE
July 2011
MAP NUMBER
60
Additional information relating to this map can be obtained by contacting the Municipal Demarcation Board at:
Tel: (012) 342 2481 Fax: (012) 342 2480
email: info@demarcation.org.za
Website: www.demarcation.org.za
Address: Private Bag X28, Hatfield 0028
MUNICIPAL DEMARCATION BOARD

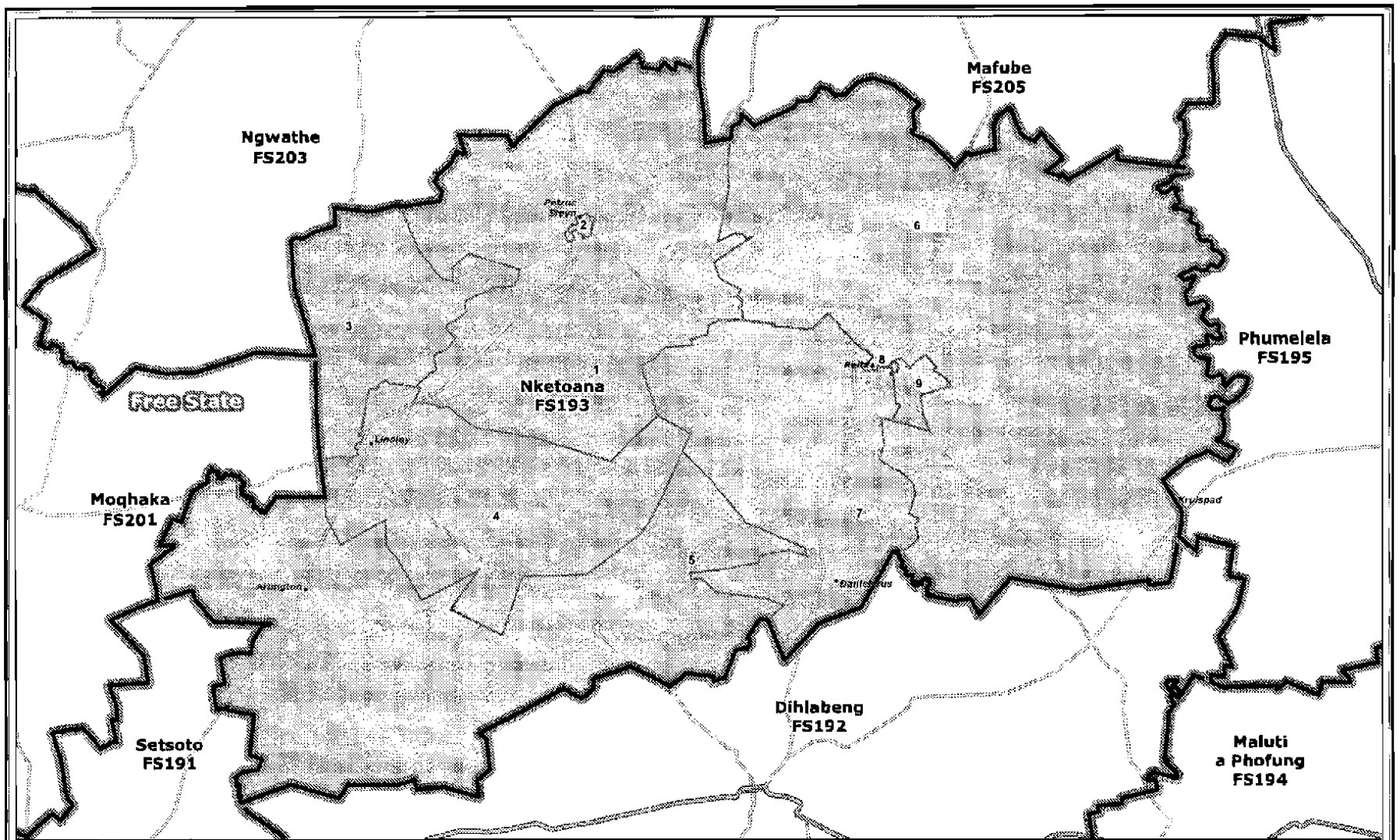

Legend

- Provincial Boundary
- Municipal Boundary
- Ward Boundary
- Towns
- National_Roads
- Mainroads

Publication for general information
the outer and ward boundaries of the
Nketoana
Local Municipality
(FS193)

NOT TO SCALE

DATE
July 2011

MAP NUMBER
61

Additional information relating to this map can be obtained by contacting the Municipal Demarcation Board at:
Tel: (012) 342 2481 Fax: (012) 342 2480
email: info@demarcation.org.za
Website: www.demarcation.org.za
Address: Private Bag X28, Hatfield 0028

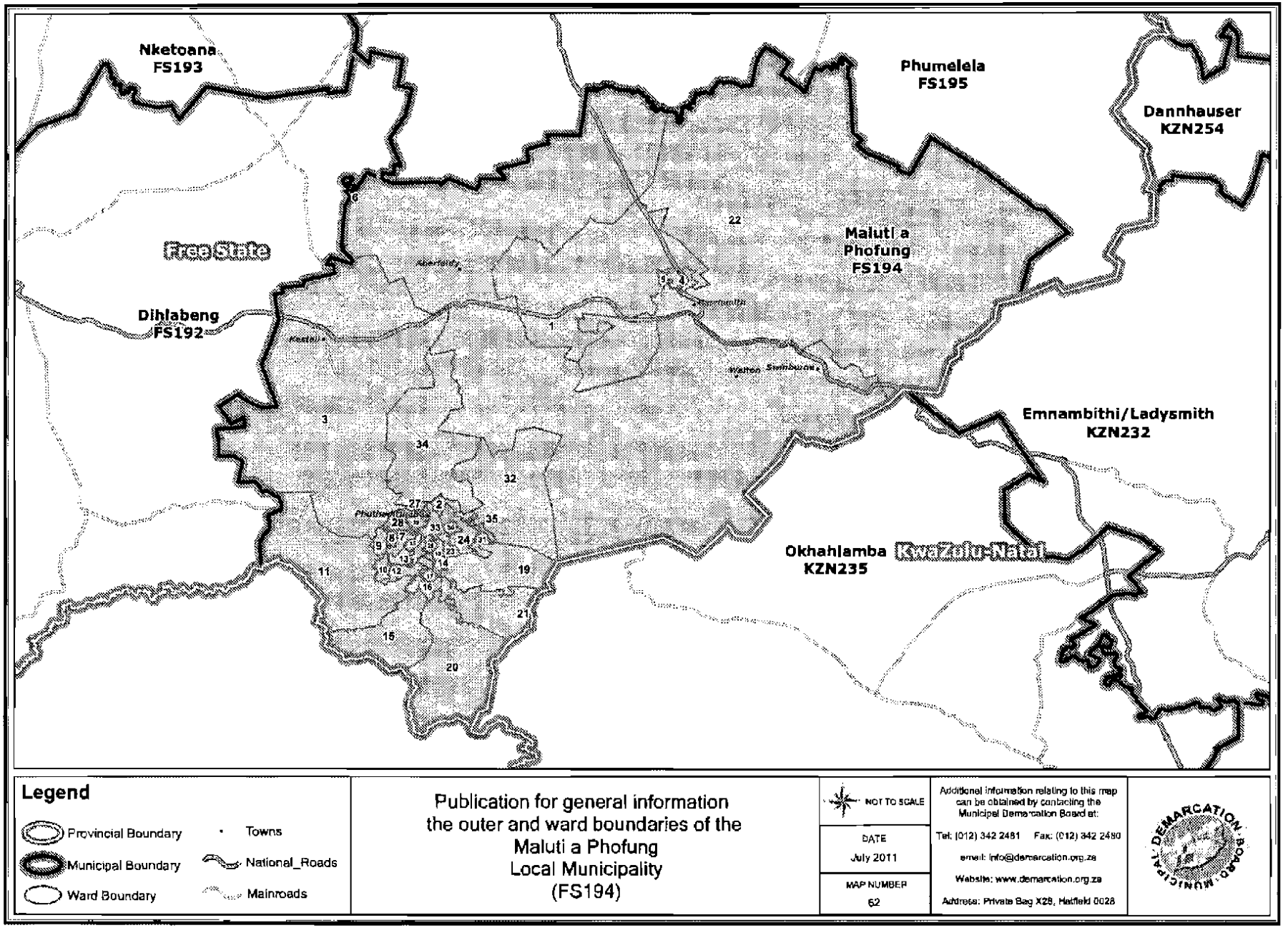
Nketoana
FS193
Phumelela
FS195
Dannhauser
KZN254
Free State
Maluti a
Phofung
FS194
Dihlabeng
FS192
Emnambithi/Ladysmith
KZN232
Okhahlamba
KZN235
KwaZulu-Natal
Legend
Provincial Boundary
Municipal Boundary
Ward Boundary
Towns
National_Roads
Mainroads
Publication for general information
the outer and ward boundaries of the
Maluti a Phofung
Local Municipality
(FS194)
NOT TO SCALE
DATE
July 2011
MAP NUMBER
62
Additional information relating to this map can be obtained by contacting the Municipal Demarcation Board at:
Tel: (012) 342 2481 Fax: (012) 342 2480
email: info@demarcation.org.za
Website: www.demarcation.org.za
Address: Private Bag X28, Hatfield 0028
DEMARCATION BOARD · MUNICIPAL

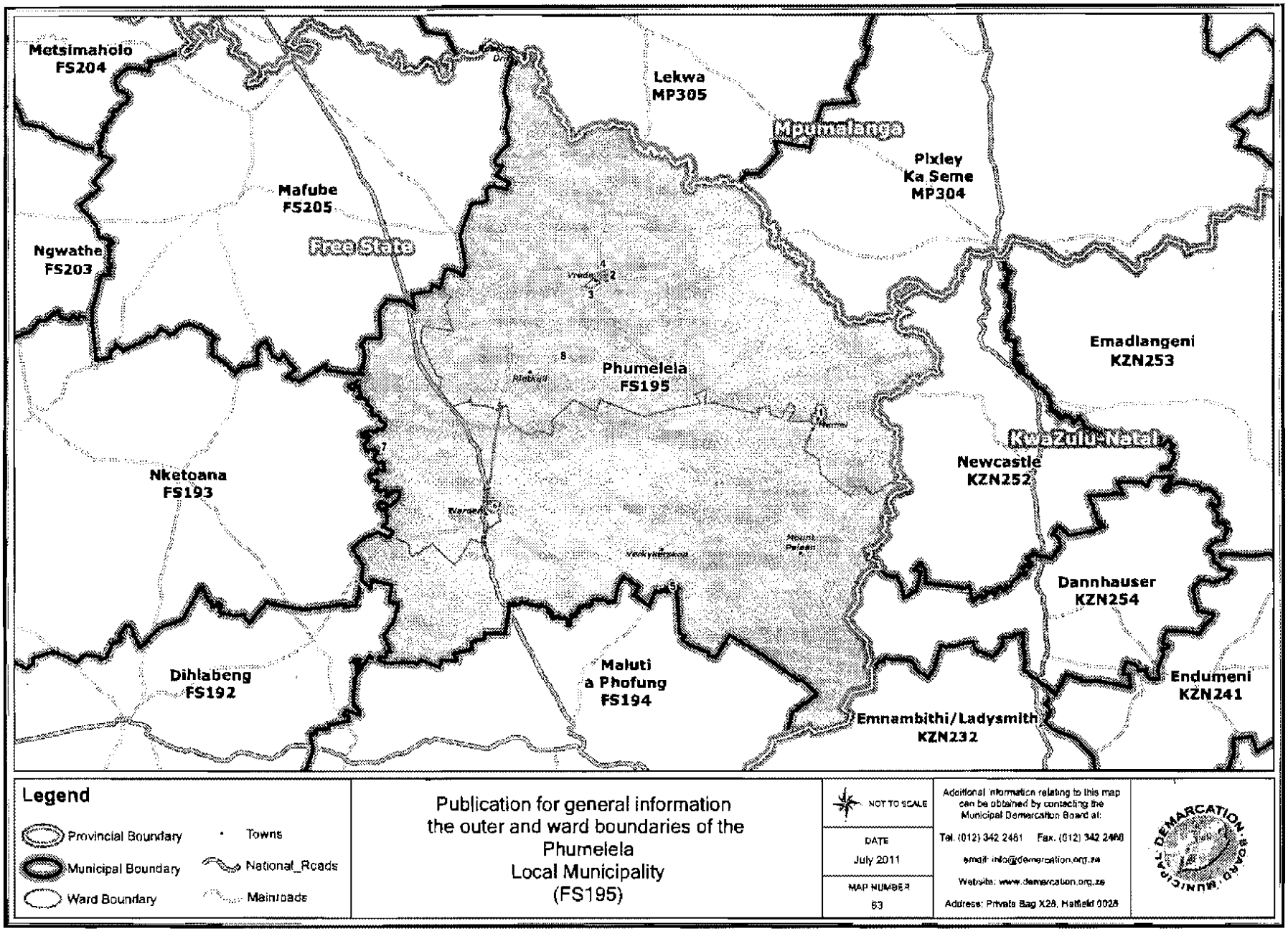
Metsimaholo
FS204
Lekwa
MP305
Mpumalanga
Pixley
Ka Seme
MP304
Mafube
FS205
Free State
Ngwathe
FS203
Emadlangeni
KZN253
Phumelela
FS195
KwaZulu-Natal
Newcastle
KZN252
Nketoana
FS193
Dannhauser
KZN254
Dihlabeng
FS192
Maluti
a Phofung
FS194
Endumeni
KZN241
Emnambithi/Ladysmith
KZN232
Legend
Provincial Boundary
Municipal Boundary
Ward Boundary
Towns
National_Roads
Mainroads
Publication for general information
the outer and ward boundaries of the
Phumelela
Local Municipality
(FS195)
NOT TO SCALE
DATE
July 2011
MAP NUMBER
63
Additional information relating to this map can be obtained by contacting the Municipal Demarcation Board at:
Tel. (012) 342 2461 Fax. (012) 342 2480
email: info@demarcation.org.za
Website: www.demarcation.org.za
Address: Private Bag X28, Hatfield 0028
MUNICIPAL DEMARCATION BOARD

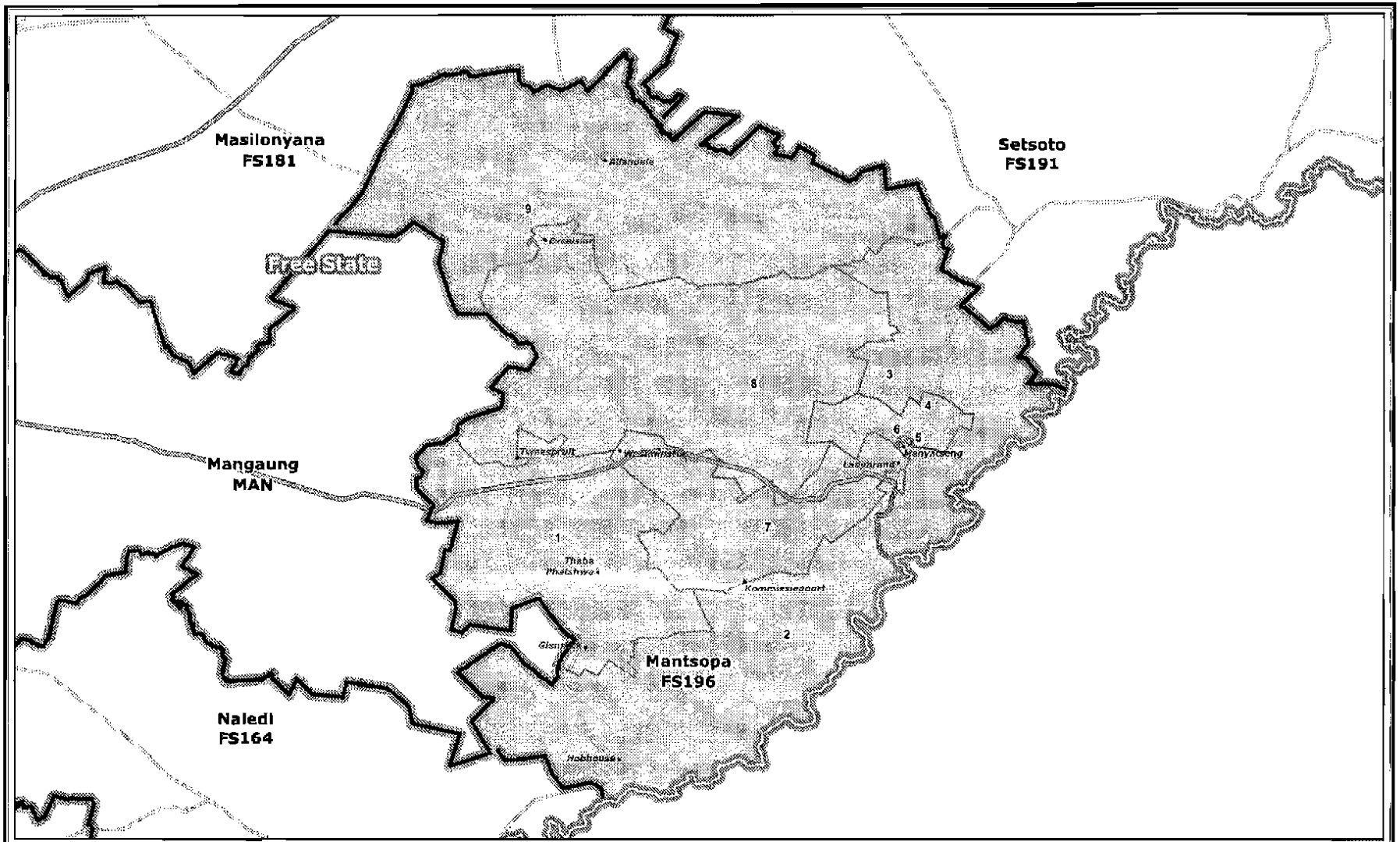

Legend

- Provincial Boundary
- Municipal Boundary
- Ward Boundary
- Towns
- National_Roads
- Mainroads

Publication for general information
the outer and ward boundaries of the
Mantsopa
Local Municipality
(FS196)

NOT TO SCALE

DATE
July 2011

MAP NUMBER
54

Additional information relating to this map can be obtained by contacting the Municipal Demarcation Board at:

Tel: (012) 342 2481 Fax: (012) 342 2480

email: info@demarcation.org.za

Website: www.demarcation.org.za

Address: Private Bag X28, Hatfield 0028

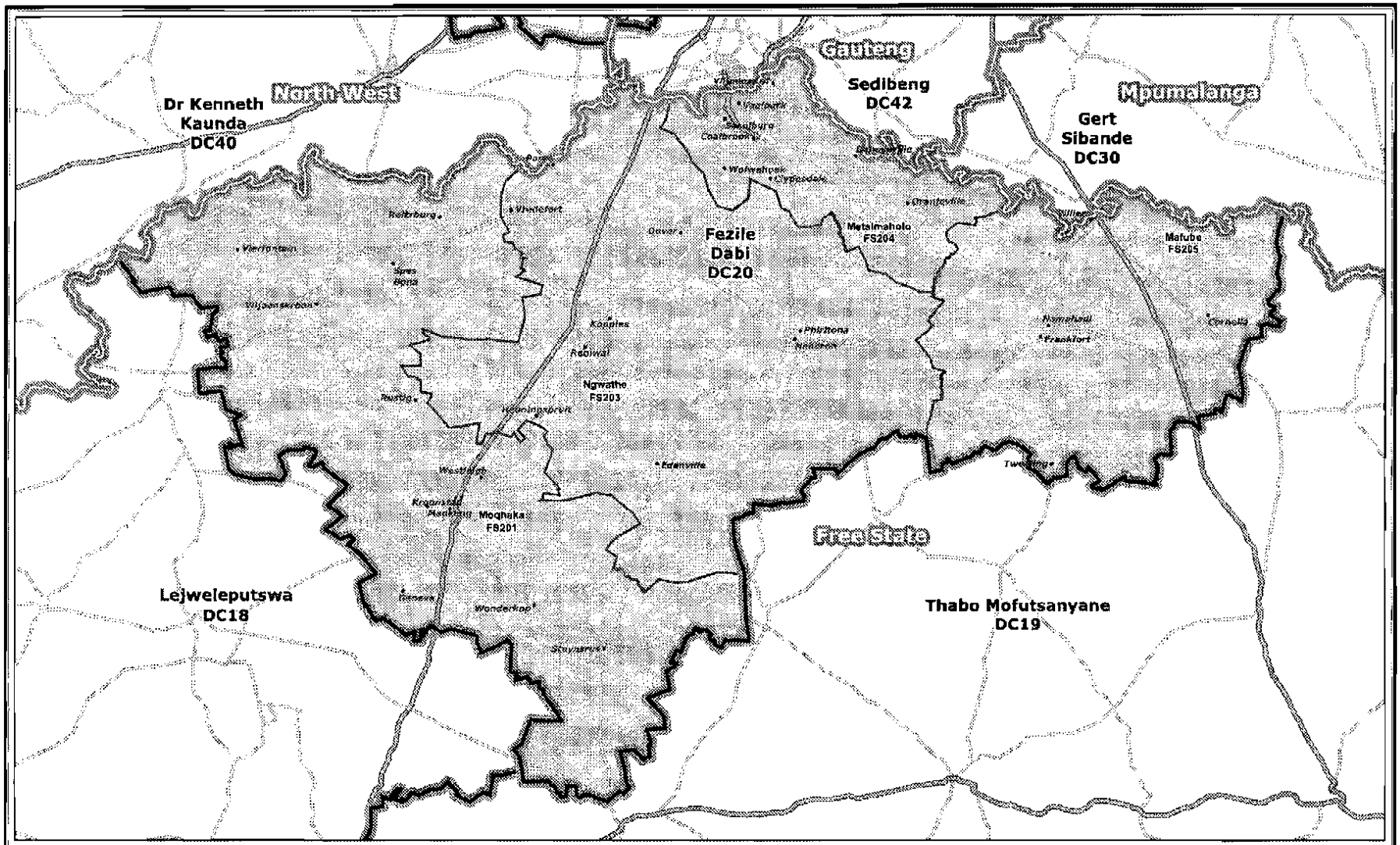

Legend

- Provincial Boundary
- District Municipality Boundary
- Local/Metro Municipality Boundary
- Towns
- National_Roads
- Mainroads

Publication for general information
the outer and local municipal boundaries of the
Fezile Dabi
District Municipality
(DC20)

NOT TO SCALE

DATE
July 2011

MAP NUMBER
65

Additional information relating to this map can be obtained by contacting the Municipal Demarcation Board at:

Tel: (012) 342 2481 Fax: (012) 342 2480

email: info@demarcation.org.za

Website: www.demarcation.org.za

Address: Private Bag X28, Hatfield 0028

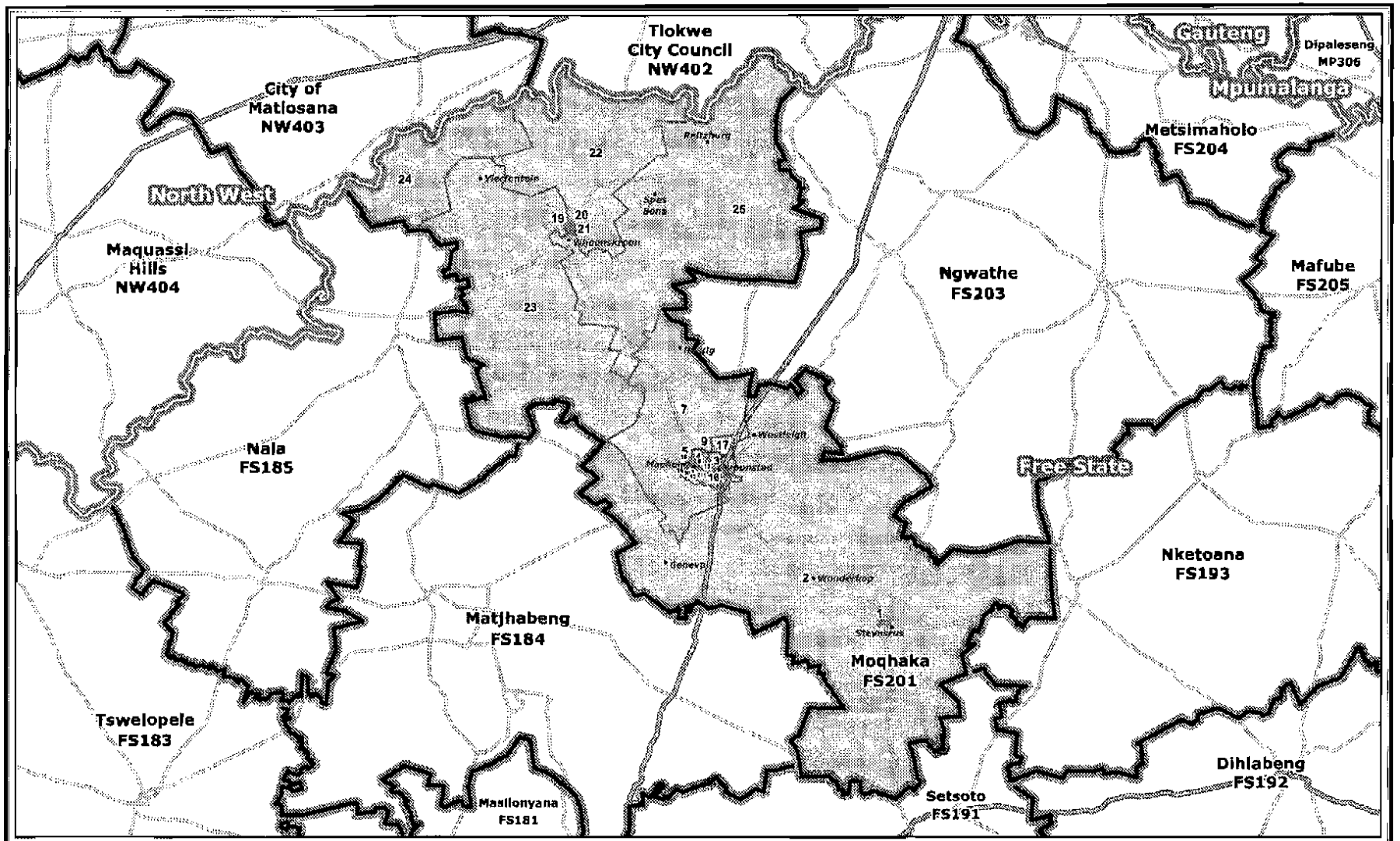

Legend

- Provincial Boundary
- Municipal Boundary
- Ward Boundary
- Towns
- National_Roads
- Mainroads

Publication for general information
the outer and ward boundaries of the
Moqhaka
Local Municipality
(FS201)

NOT TO SCALE

DATE
July 2011

MAP NUMBER
66

Additional information relating to this map can be obtained by contacting the Municipal Demarcation Board at:

Tel: (012) 342 2481 Fax: (012) 342 2480

email: info@demarcation.org.za

Website: www.demarcation.org.za

Address: Private Bag X28, Hatfield 0028

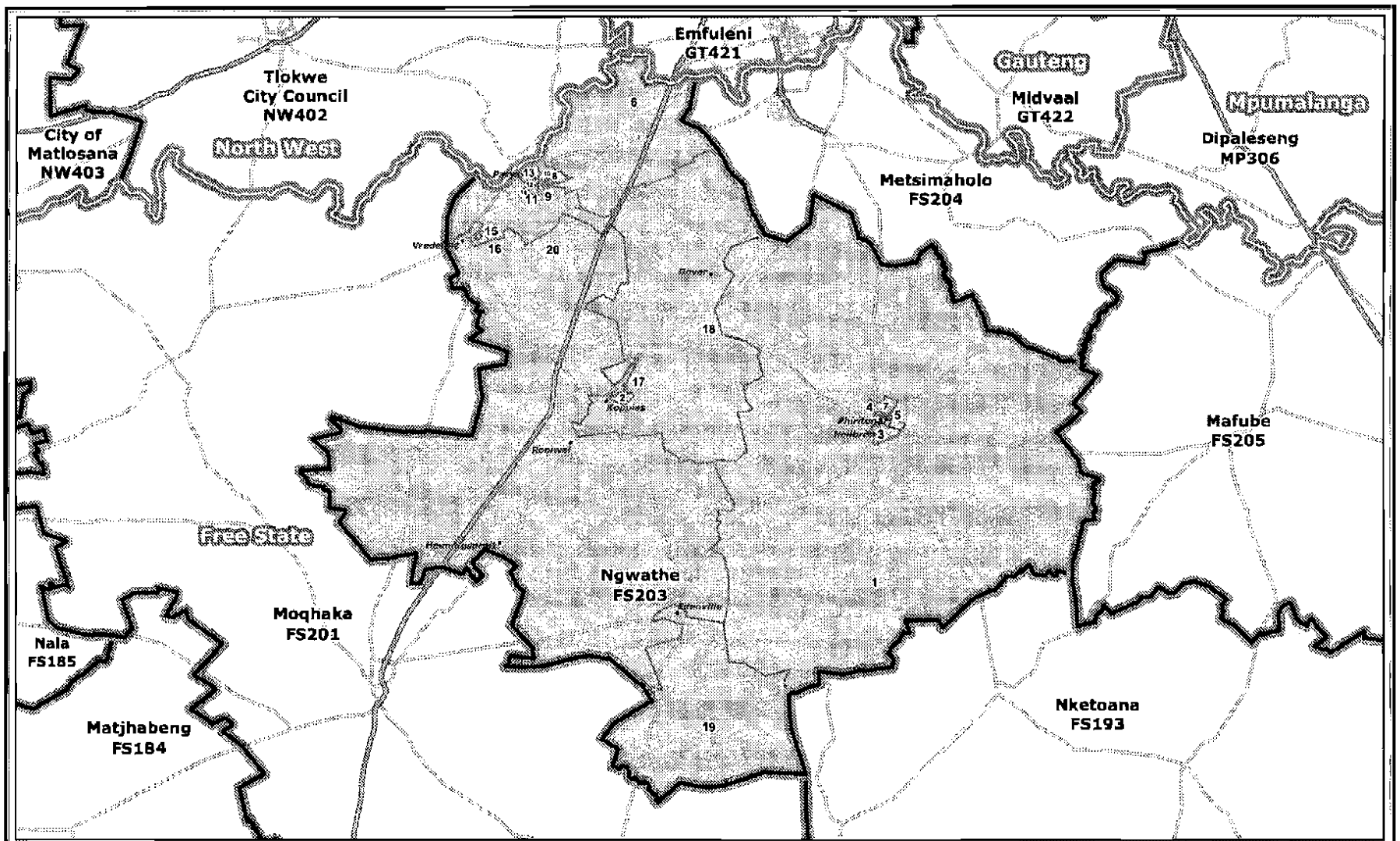
Emfuleni
GT421
Tlokwe
City Council
NW402
City of
Matlosana
NW403
North West
Gauteng
Midvaal
GT422
Mpumalanga
Dipaleseng
MP306
Metsimaholo
FS204
Mafube
FS205
Free State
Ngwathe
FS203
Moqhaka
FS201
Nala
FS185
Matjhabeng
FS184
Nketoana
FS193
Legend
Provincial Boundary
Municipal Boundary
Ward Boundary
Towns
National_Roads
Mainroads
Publication for general information
the outer and ward boundaries of the
Ngwathe
Local Municipality
(FS203)
NOT TO SCALE
DATE
July 2011
MAP NUMBER
87
Additional information relating to this map can be obtained by contacting the Municipal Demarcation Board at:
Tel: (012) 342 2481 Fax: (012) 342 2480
email: info@demarcation.org.za
Website: www.demarcation.org.za
Address: Private Bag X28, Hatfield 0028

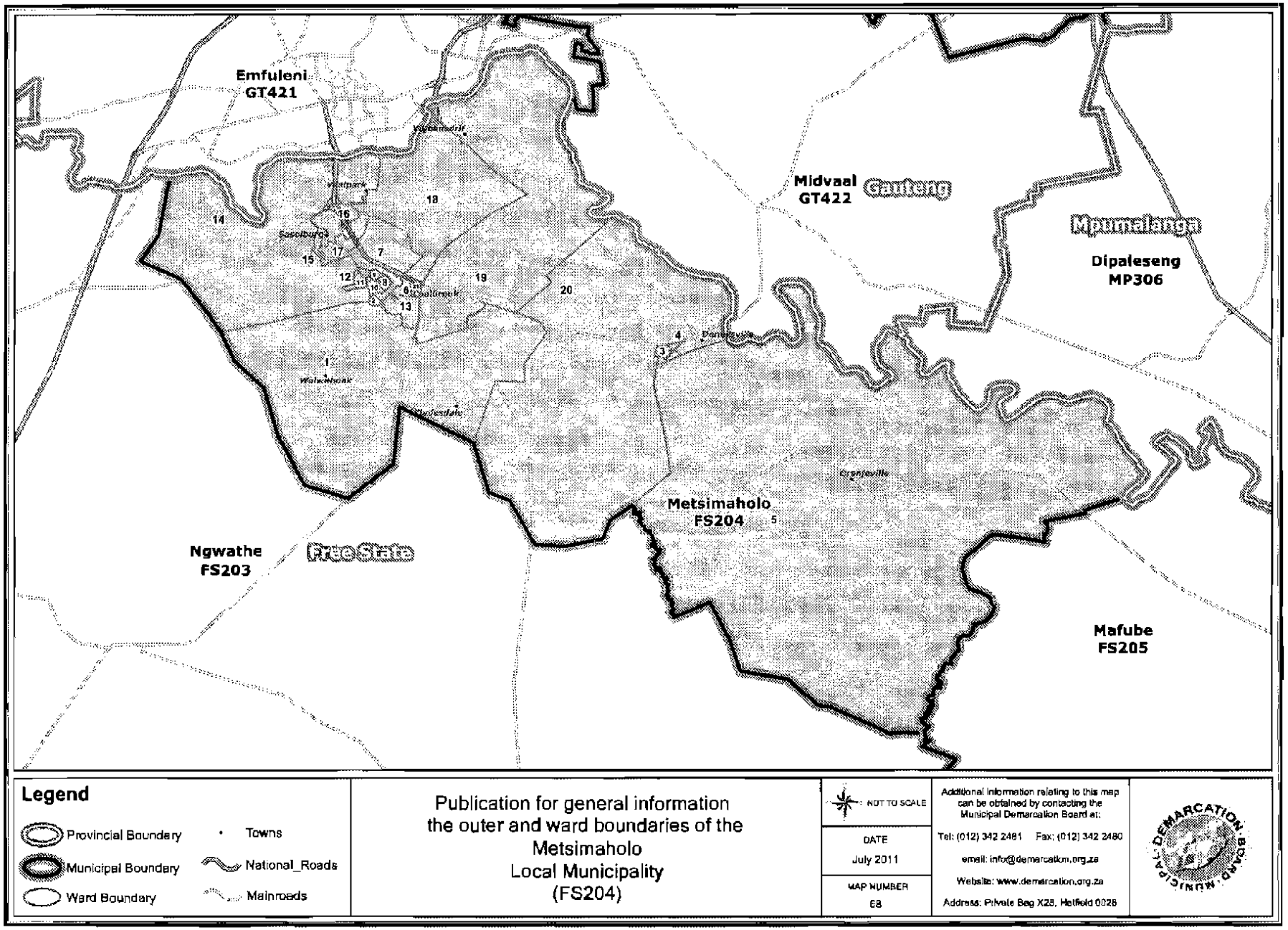
Emfuleni
GT421
Midvaal
GT422
Gauteng
Mpumalanga
Dipaleseng
MP306
Metsimaholo
FS204
Ngwathe
FS203
Free State
Mafube
FS205
Legend
Provincial Boundary
Municipal Boundary
Ward Boundary
Towns
National_Roads
Mainroads
Publication for general information
the outer and ward boundaries of the
Metsimaholo
Local Municipality
(FS204)
NOT TO SCALE
DATE
July 2011
MAP NUMBER
68
Additional information relating to this map can be obtained by contacting the Municipal Demarcation Board at:
Tel: (012) 342 2481 Fax: (012) 342 2480
email: info@demarcation.org.za
Website: www.demarcation.org.za
Address: Private Bag X28, Hatfield 0028
DEMARCATION BOARD MUNICIPAL

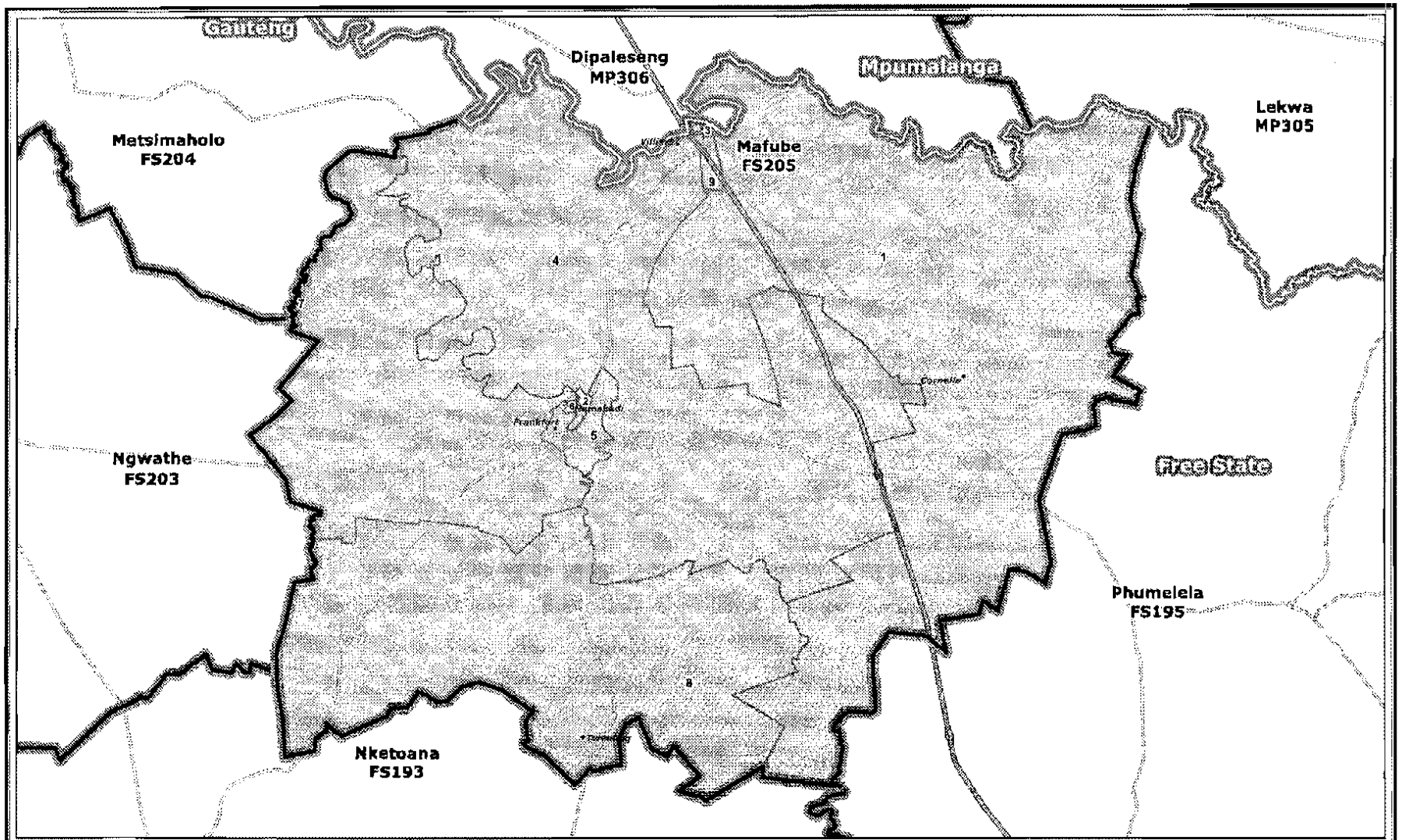

Legend

- Provincial Boundary
- Municipal Boundary
- Ward Boundary
- Towns
- National_Roads
- Mainroads

Publication for general information
the outer and ward boundaries of the
Mafube
Local Municipality
(FS205)

NOT TO SCALE

DATE
July 2011

MAP NUMBER
69

Additional information relating to this map can be obtained by contacting the Municipal Demarcation Board at:

Tel: (012) 342 2481 Fax: (012) 342 2480

email: info@demarcation.org.za

Website: www.demarcation.org.za

Address: Private Bag X28, Hatfield 0028

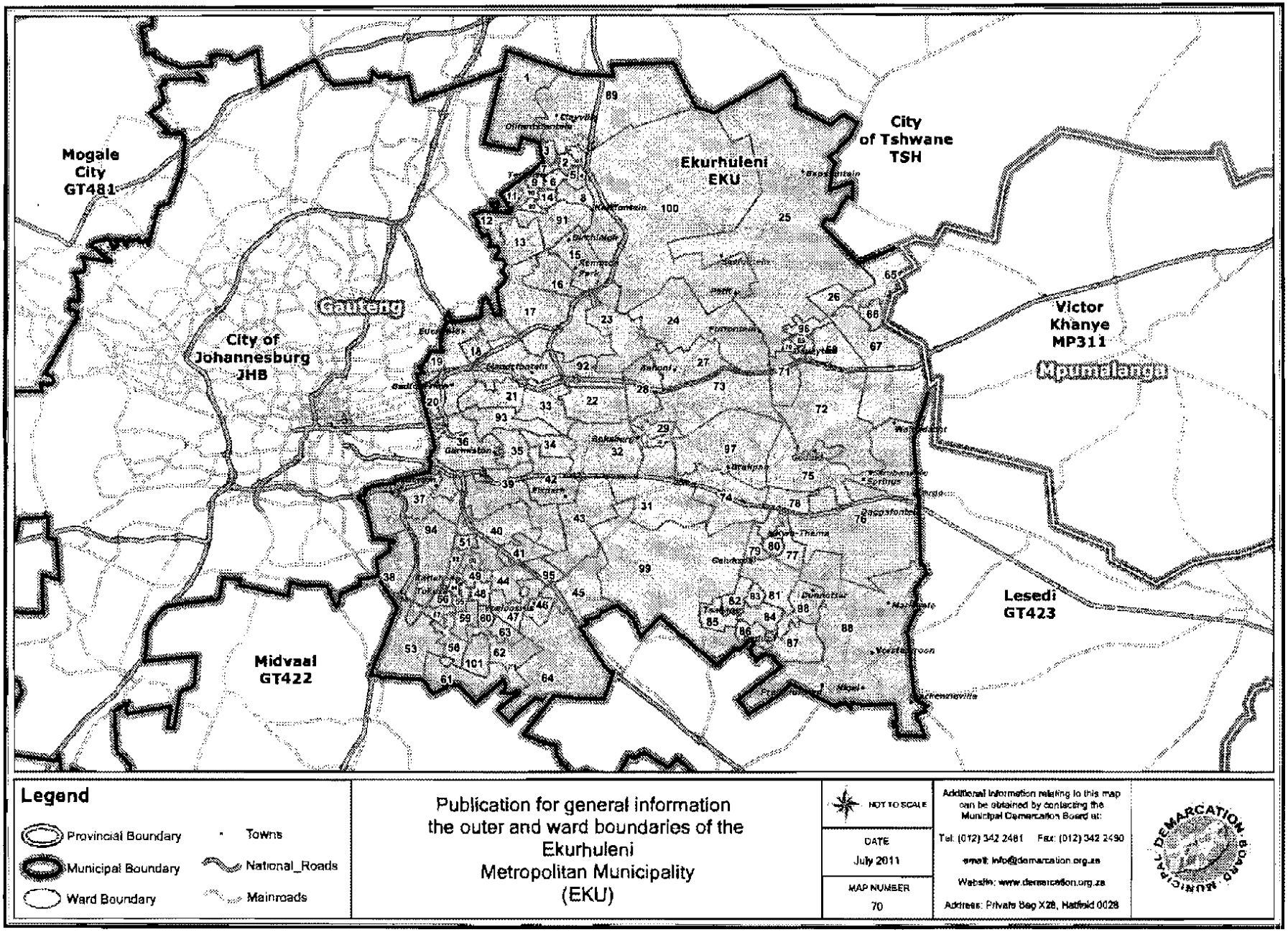
Mogale City GT481
City of Tshwane TSH
Ekurhuleni EKU
Gauteng
City of Johannesburg JHB
Victor Khanye MP311
Mpumalanga
Lesedi GT423
Midvaal GT422
Legend
Provincial Boundary
Municipal Boundary
Ward Boundary
Towns
National_Roads
Mainroads
Publication for general information
the outer and ward boundaries of the
Ekurhuleni
Metropolitan Municipality
(EKU)
NOT TO SCALE
DATE
July 2011
MAP NUMBER
70
Additional information relating to this map can be obtained by contacting the Municipal Demarcation Board at:
Tel: (012) 342 2481 Fax: (012) 342 2490
email: info@demarcation.org.za
Website: www.demarcation.org.za
Address: Private Bag X28, Hatfield 0028
MUNICIPAL DEMARCATION BOARD

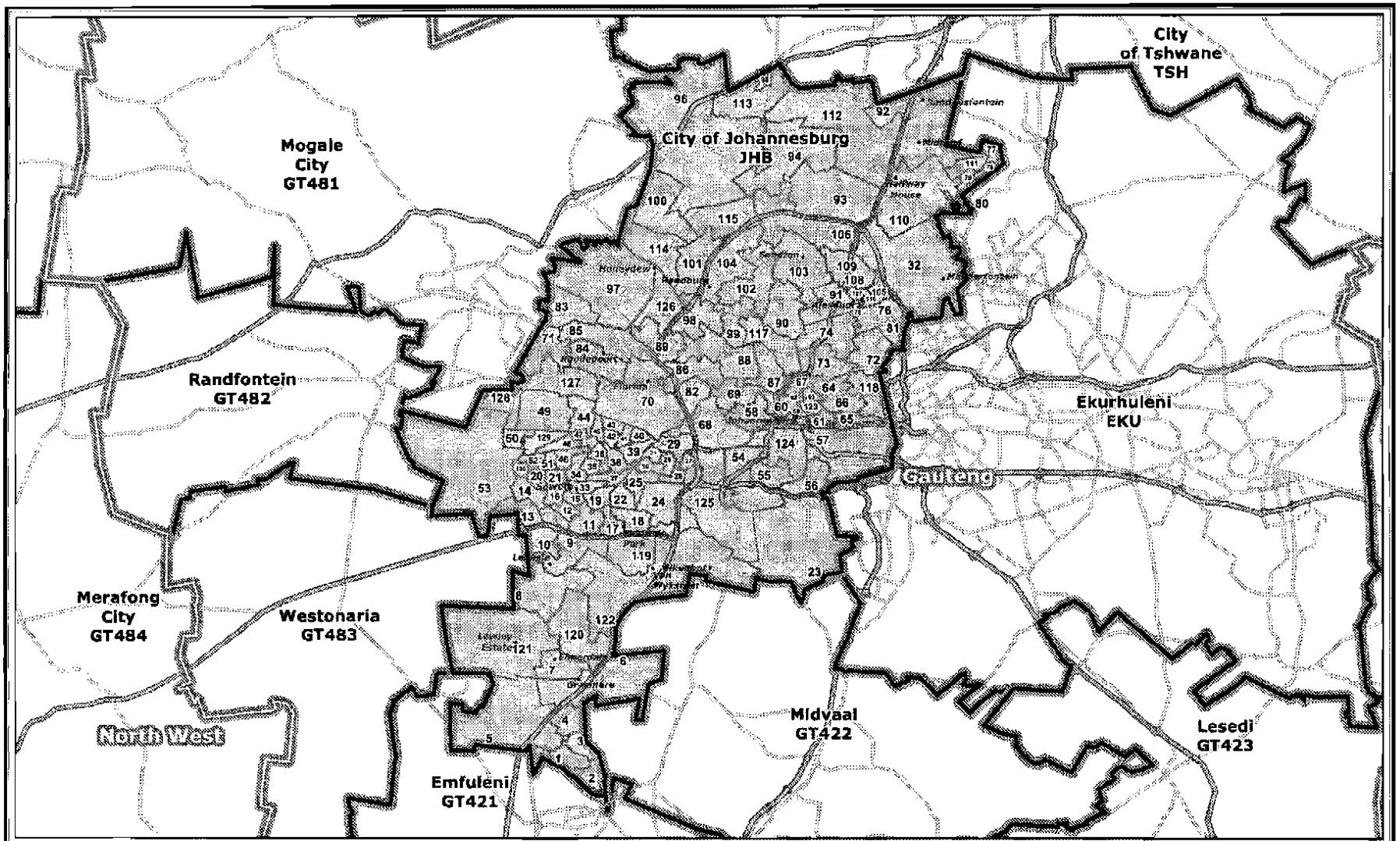

Legend

- Provincial Boundary
- Municipal Boundary
- Ward Boundary
- Towns
- National_Roads
- Mainroads

Publication for general information
the outer and ward boundaries of the
City of Johannesburg
Metropolitan Municipality
(JHB)

NOT TO SCALE

DATE
July 2011

MAP NUMBER
71

Additional information relating to this map can be obtained by contacting the Municipal Demarcation Board at:

Tel: (012) 342 2481 Fax: (012) 342 2480

email: info@demarcation.org.za

Website: www.demarcation.org.za

Address: Private Bag X28, Hatfield 0028

MUNICIPAL DEMARCATION BOARD

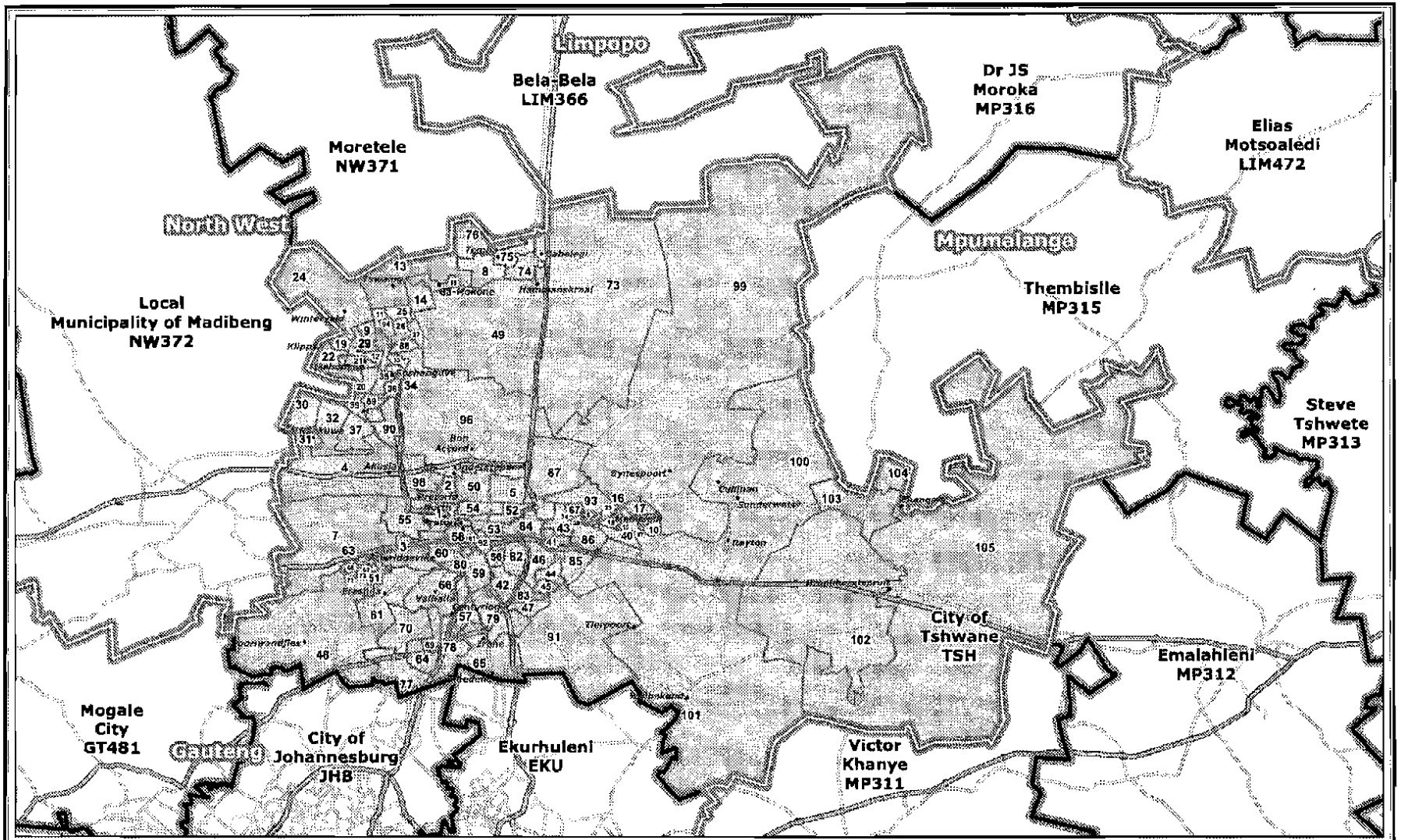

Legend

- Provincial Boundary
- Municipal Boundary
- Ward Boundary
- Towns
- National_Roads
- Mainroads

Publication for general information
the outer and ward boundaries of the
City of Tshwane
Metropolitan Municipality
(TSH)

NOT TO SCALE

DATE
July 2011

MAP NUMBER
72

Additional information relating to this map can be obtained by contacting the Municipal Demarcation Board at:
Tel: (012) 342 2481 Fax: (012) 342 2480
email: info@demarcation.org.za
Website: www.demarcation.org.za
Address: Private Bag X28, Hatfield 0028

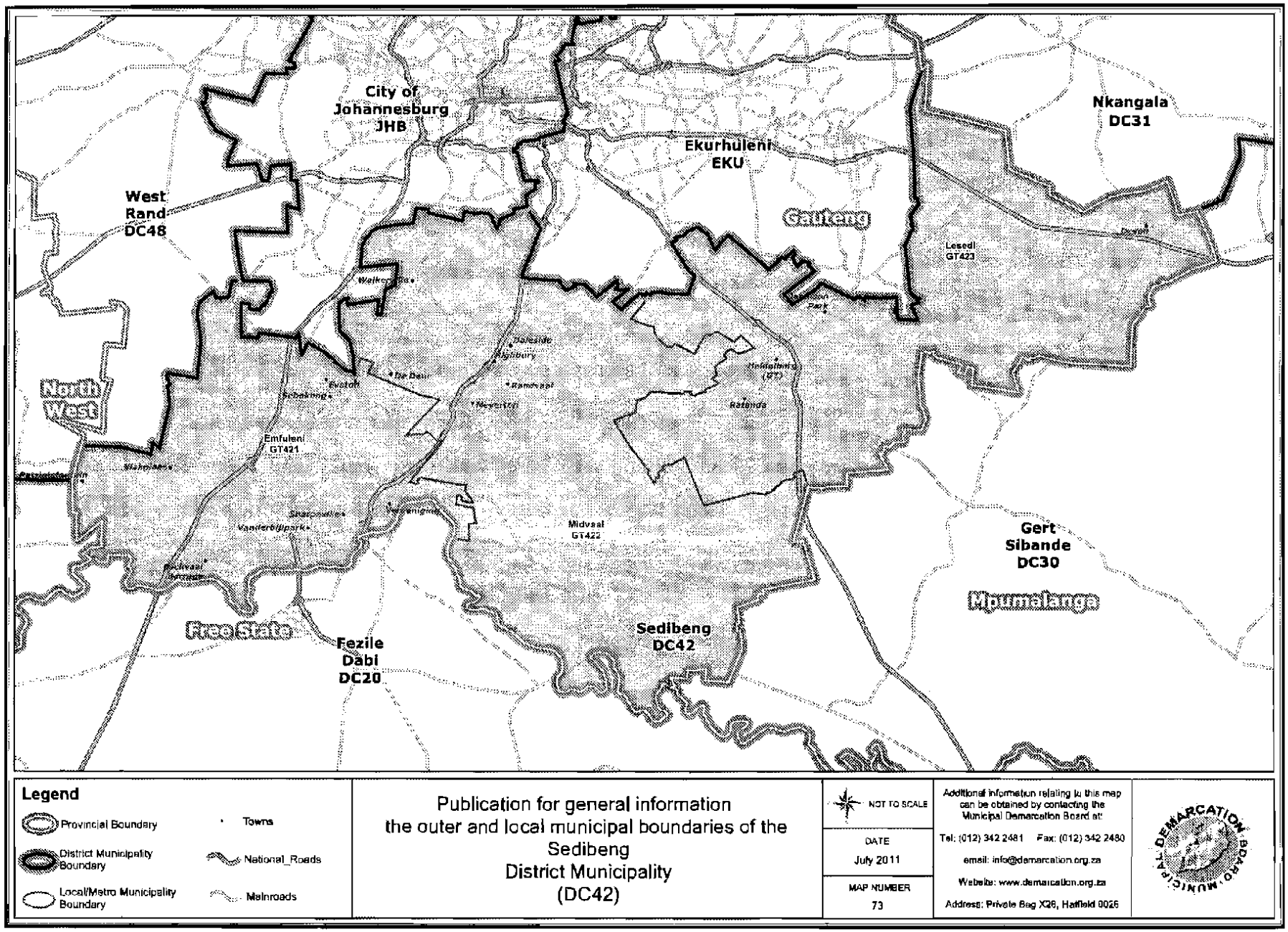
City of Johannesburg JHB
Ekurhuleni EKU
Nkangala DC31
West Rand DC48
Gauteng
Lesedi GT421
North West
Emfuleni GT421
Midvaal GT422
Gert Sibande DC30
Mpumalanga
Free State
Fezile Dabi DC20
Sedibeng DC42
Legend
Provincial Boundary
District Municipality Boundary
Local/Metro Municipality Boundary
Towns
National_Roads
Mainroads
Publication for general information
the outer and local municipal boundaries of the Sedibeng
District Municipality
(DC42)
NOT TO SCALE
DATE
July 2011
MAP NUMBER
73
Additional information relating to this map can be obtained by contacting the Municipal Demarcation Board at:
Tel: (012) 342 2481 Fax: (012) 342 2480
email: info@demarcation.org.za
Website: www.demarcation.org.za
Address: Private Bag X26, Hatfield 0028

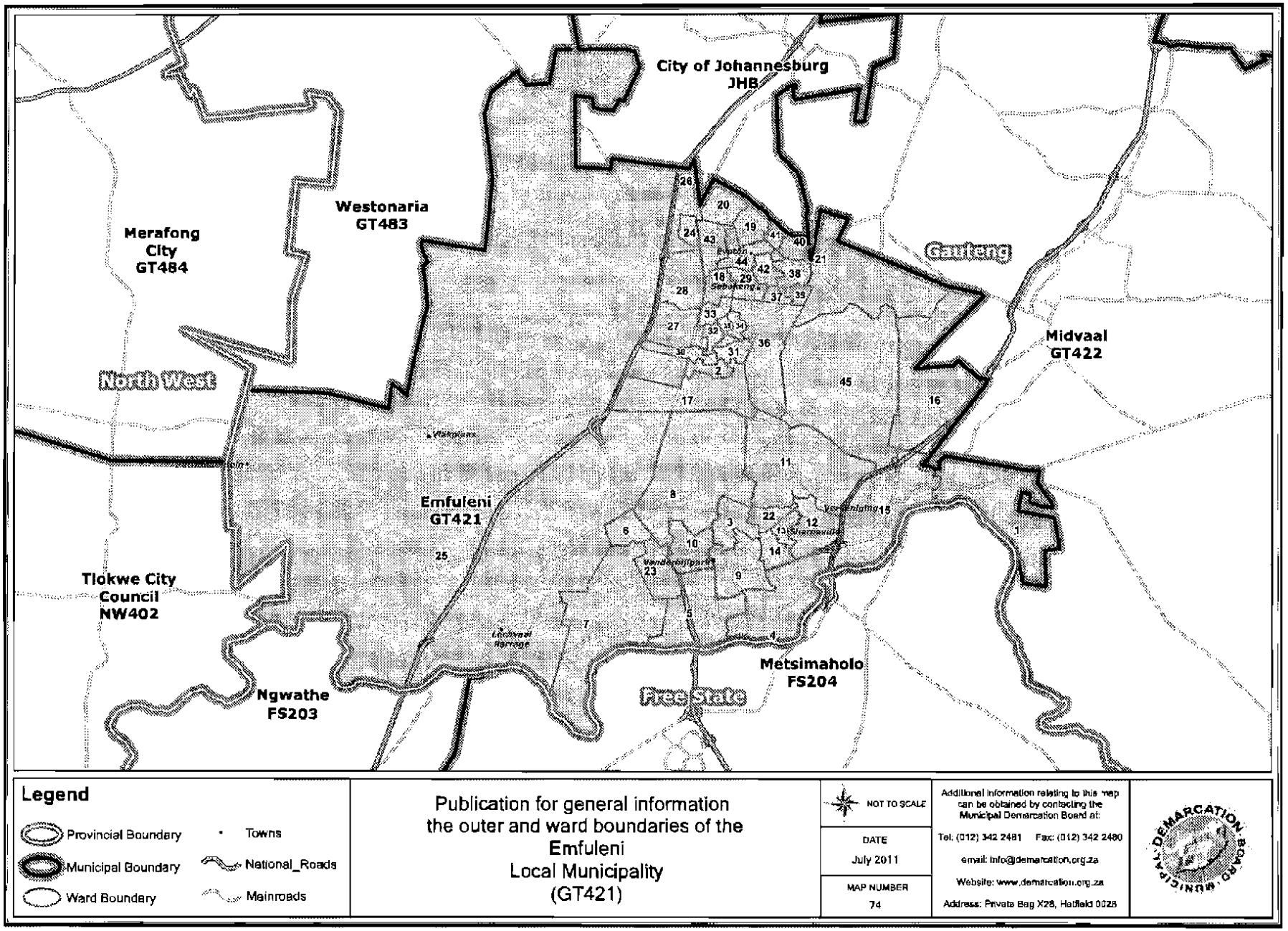
City of Johannesburg
JHB
Westonaria
GT483
Merafong
City
GT484
North West
Gauteng
Midvaal
GT422
Emfuleni
GT421
Tlokwe City
Council
NW402
Ngwathe
FS203
Metsimaholo
FS204
Free State
Legend
Provincial Boundary
Municipal Boundary
Ward Boundary
Towns
National_Roads
Mainroads
Publication for general information
the outer and ward boundaries of the
Emfuleni
Local Municipality
(GT421)
NOT TO SCALE
DATE
July 2011
MAP NUMBER
74
Additional information relating to this map can be obtained by contacting the Municipal Demarcation Board at:
Tel: (012) 342 2481 Fax: (012) 342 2480
email: info@demarcation.org.za
Website: www.demarcation.org.za
Address: Private Bag X28, Hatfield 0028
DEMARCATION BOARD MUNICIPAL

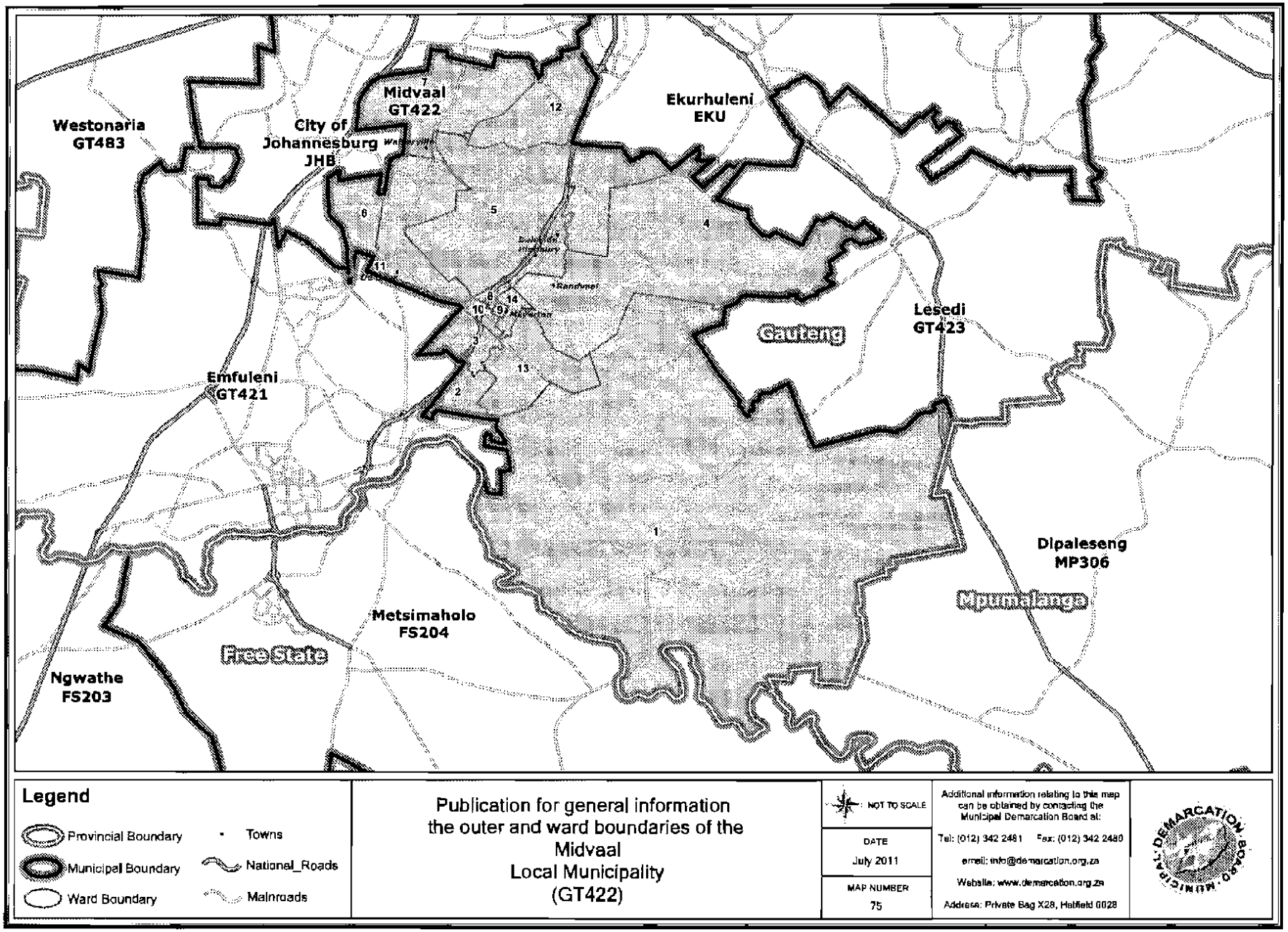
Midvaal
GT422
Ekurhuleni
EKU
Westonaria
GT483
City of
Johannesburg
JHB
Gauteng
Lesedi
GT423
Emfuleni
GT421
Dipaleseng
MP306
Mpumalanga
Metsimaholo
FS204
Free State
Ngwathe
FS203
Legend
Provincial Boundary
Municipal Boundary
Ward Boundary
Towns
National_Roads
Mainroads
Publication for general information
the outer and ward boundaries of the
Midvaal
Local Municipality
(GT422)
NOT TO SCALE
DATE
July 2011
MAP NUMBER
75
Additional information relating to this map can be obtained by contacting the Municipal Demarcation Board at:
Tel: (012) 342 2481 Fax: (012) 342 2480
email: info@demarcation.org.za
Website: www.demarcation.org.za
Address: Private Bag X28, Hatfield 0028

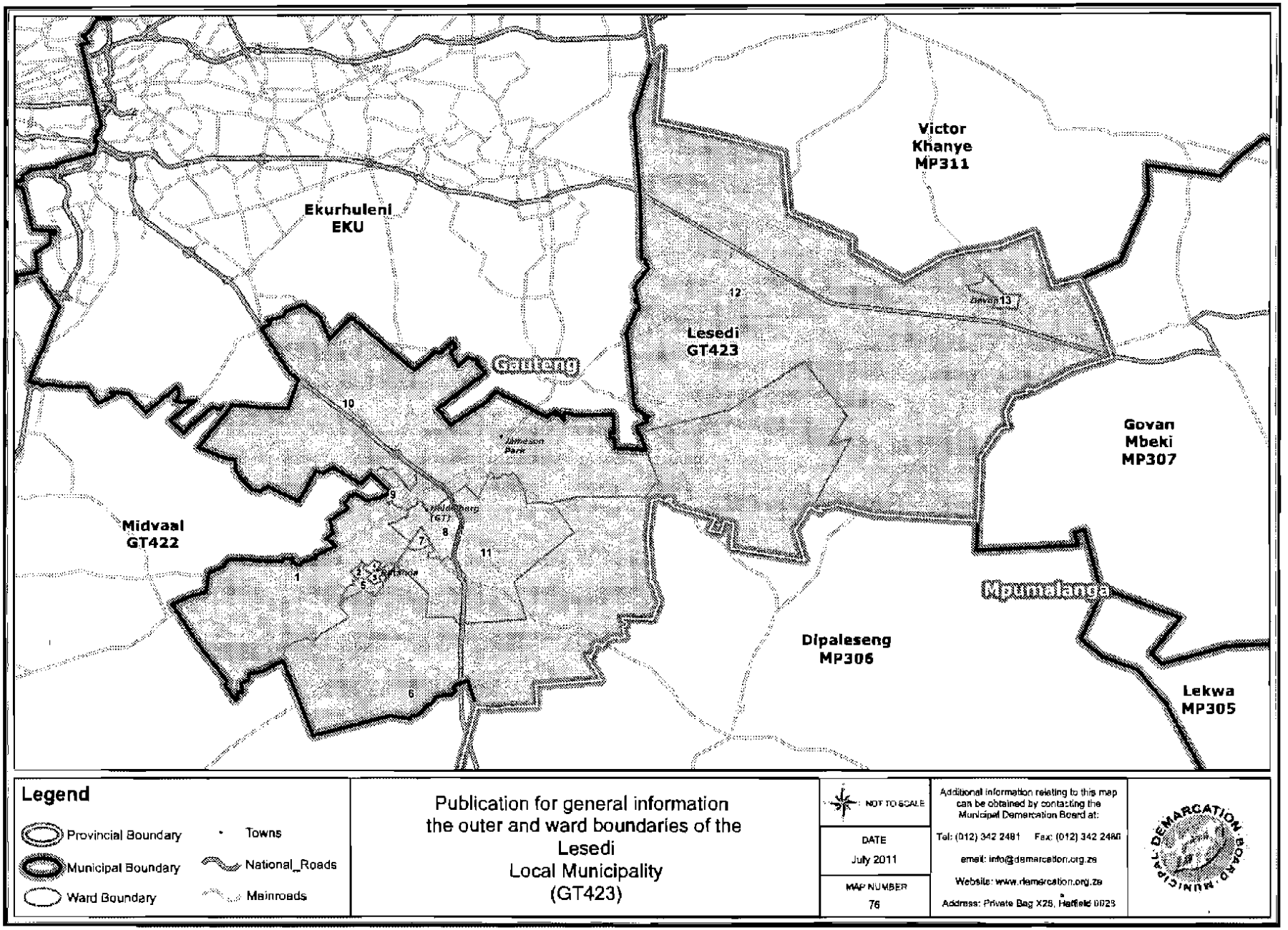
Victor Khanye MP311
Ekurhuleni EKU
Lesedi GT423
Gauteng
Govan Mbeki MP307
Midvaal GT422
Mpumalanga
Dipaleseng MP306
Lekwa MP305
Legend
Provincial Boundary
Municipal Boundary
Ward Boundary
Towns
National_Roads
Mainroads
Publication for general information
the outer and ward boundaries of the
Lesedi
Local Municipality
(GT423)
NOT TO SCALE
DATE
July 2011
MAP NUMBER
76
Additional information relating to this map can be obtained by contacting the Municipal Demarcation Board at:
Tel: (012) 342 2481 Fax: (012) 342 2480
email: info@demarcation.org.za
Website: www.demarcation.org.za
Address: Private Bag X28, Hatfield 0028
MUNICIPAL DEMARCATION BOARD

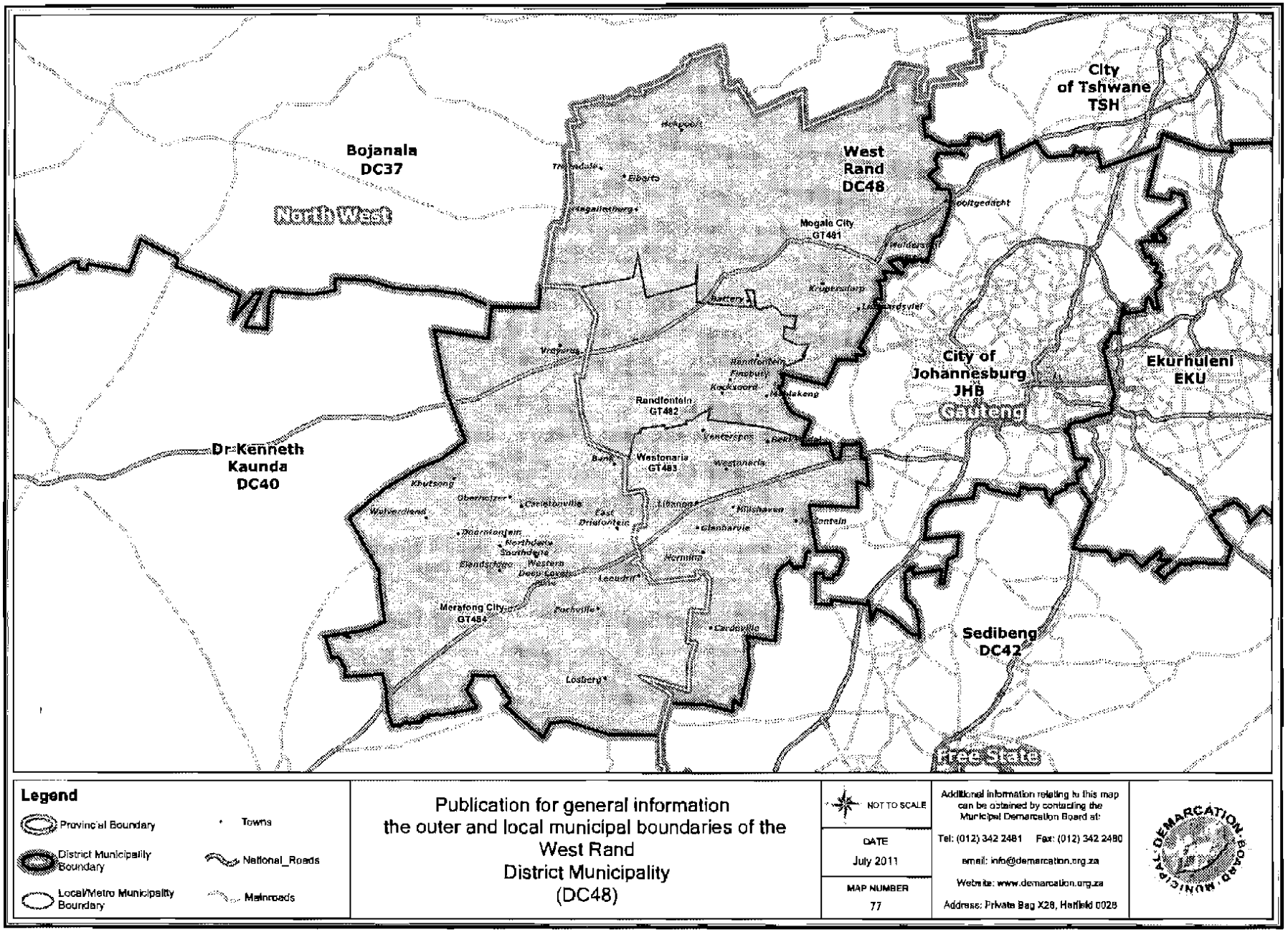
Bojanala
DC37
North West
West
Rand
DC48
City
of Tshwane
TSH
Mogale City
GT481
City of
Johannesburg
JHB
Gauteng
Ekurhuleni
EKU
Randfontein
GT482
Westonaria
GT483
Dr Kenneth
Kaunda
DC40
Merafong City
GT484
Sedibeng
DC42
Free State
Legend
Provincial Boundary
District Municipality Boundary
Local/Metro Municipality Boundary
Towns
National_Roads
Mainroads
Publication for general information
the outer and local municipal boundaries of the
West Rand
District Municipality
(DC48)
NOT TO SCALE
DATE
July 2011
MAP NUMBER
77
Additional information relating to this map can be obtained by contacting the Municipal Demarcation Board at:
Tel: (012) 342 2481 Fax: (012) 342 2480
email: info@demarcation.org.za
Website: www.demarcation.org.za
Address: Private Bag X28, Hatfield 0028
MUNICIPAL DEMARCATION BOARD

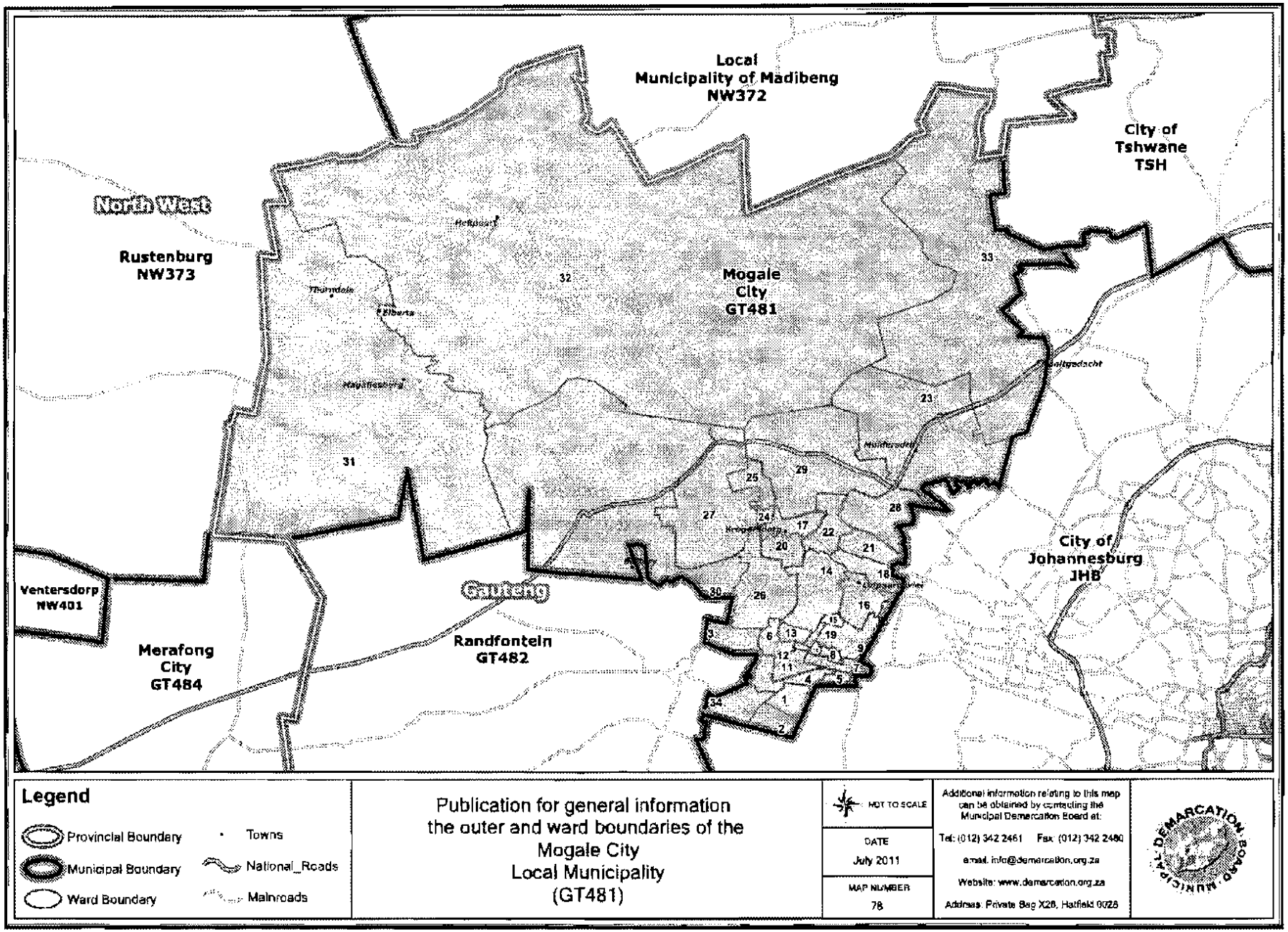
Local
Municipality of Madibeng
NW372
City of
Tshwane
TSH
North West
Rustenburg
NW373
Mogale
City
GT481
City of
Johannesburg
JHB
Ventersdorp
NW401
Gauteng
Merafong
City
GT484
Randfontein
GT482
Legend
Provincial Boundary
Municipal Boundary
Ward Boundary
Towns
National_Roads
Mainroads
Publication for general information
the outer and ward boundaries of the
Mogale City
Local Municipality
(GT481)
NOT TO SCALE
DATE
July 2011
MAP NUMBER
78
Additional information relating to this map can be obtained by contacting the Municipal Demarcation Board at:
Tel: (012) 342 2461 Fax: (012) 342 2480
e-mail: info@demarcation.org.za
Website: www.demarcation.org.za
Address: Private Bag X28, Hatfield 0028
MUNICIPAL DEMARCATION BOARD

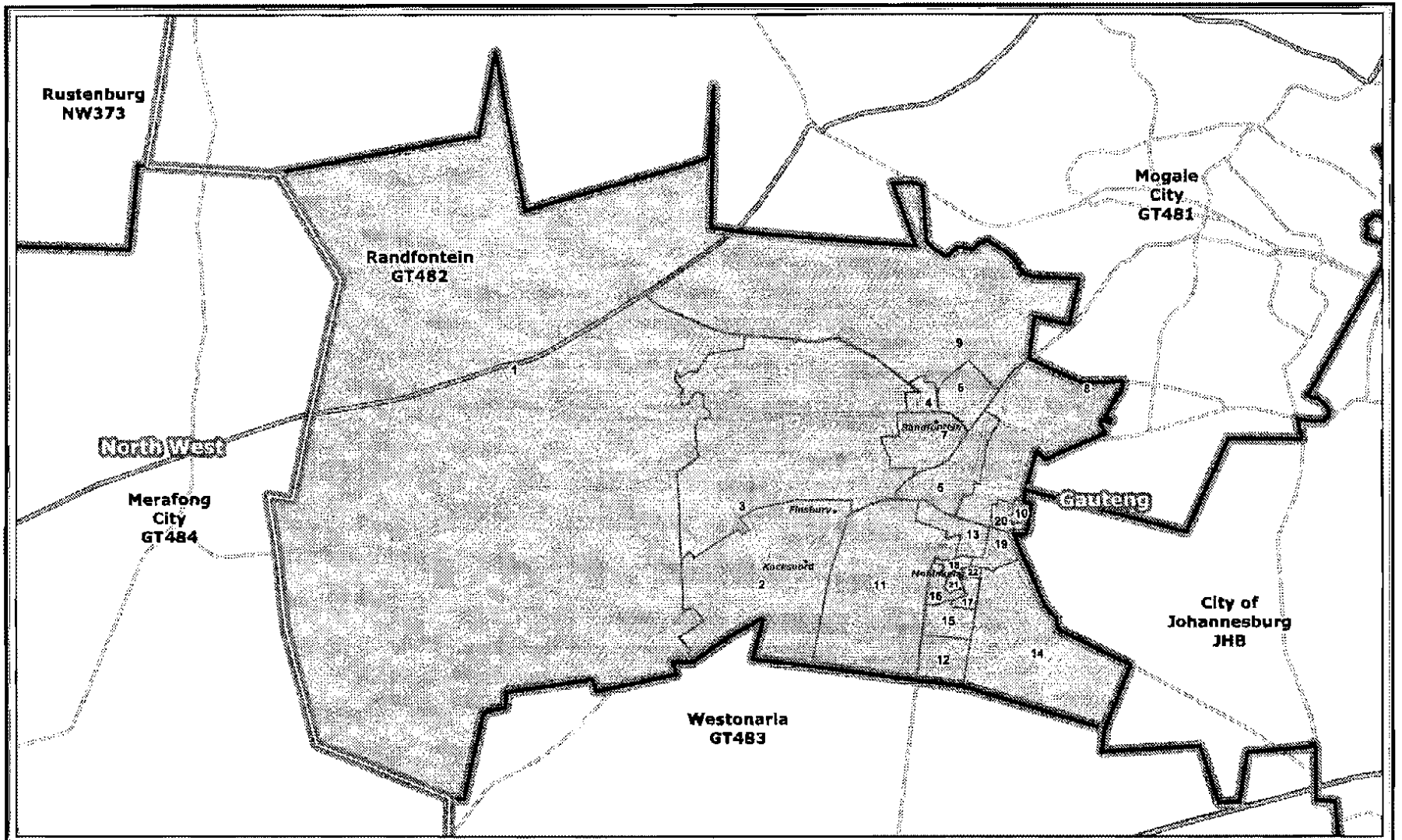
Rustenburg
NW373
Randfontein
GT482
Mogale
City
GT481
North West
Merafong
City
GT484
Gauteng
City of
Johannesburg
JHB
Westonaria
GT483
Legend
Provincial Boundary
Municipal Boundary
Ward Boundary
Towns
National_Roads
Mainroads
Publication for general information
the outer and ward boundaries of the
Randfontein
Local Municipality
(GT482)
NOT TO SCALE
DATE
July 2011
MAP NUMBER
79
Additional information relating to this map can be obtained by contacting the Municipal Demarcation Board at:
Tel: (012) 342 2481 Fax: (012) 342 2480
email: info@demarcation.org.za
Website: www.demarcation.org.za
Address: Private Bag X28, Hatfield 0028

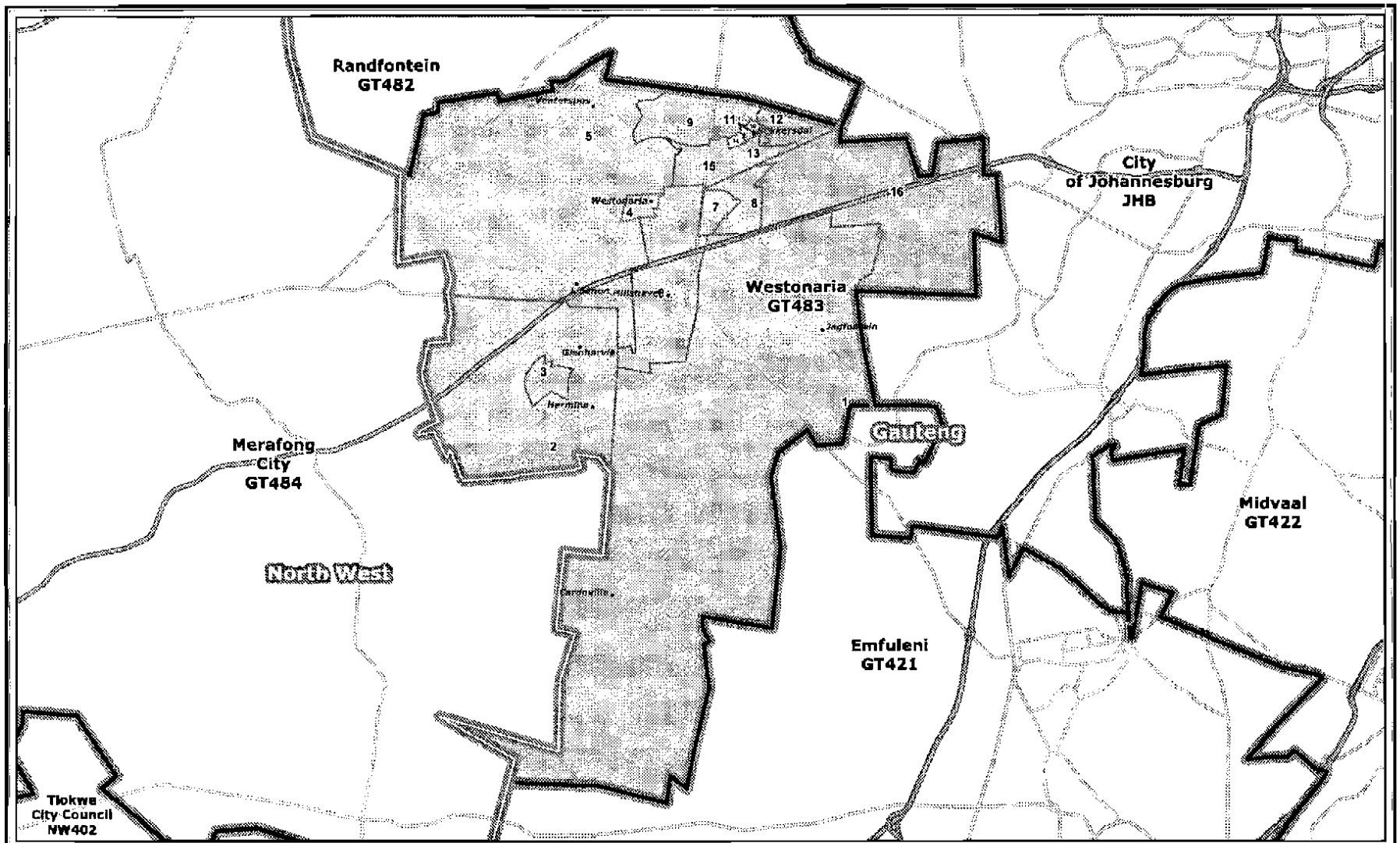

Legend

- Provincial Boundary
- Municipal Boundary
- Ward Boundary
- Towns
- National_Roads
- Mainroads

Publication for general information
the outer and ward boundaries of the
Westonaria
Local Municipality
(GT483)

NOT TO SCALE

DATE
July 2011

MAP NUMBER
80

Additional information relating to this map can be obtained by contacting the Municipal Demarcation Board at:

Tel: (012) 342 2481 Fax: (012) 342 2480

email: info@demarcation.org.za

Website: www.demarcation.org.za

Address: Private Bag X28, Hatfield 0028

MUNICIPAL DEMARCATION BOARD

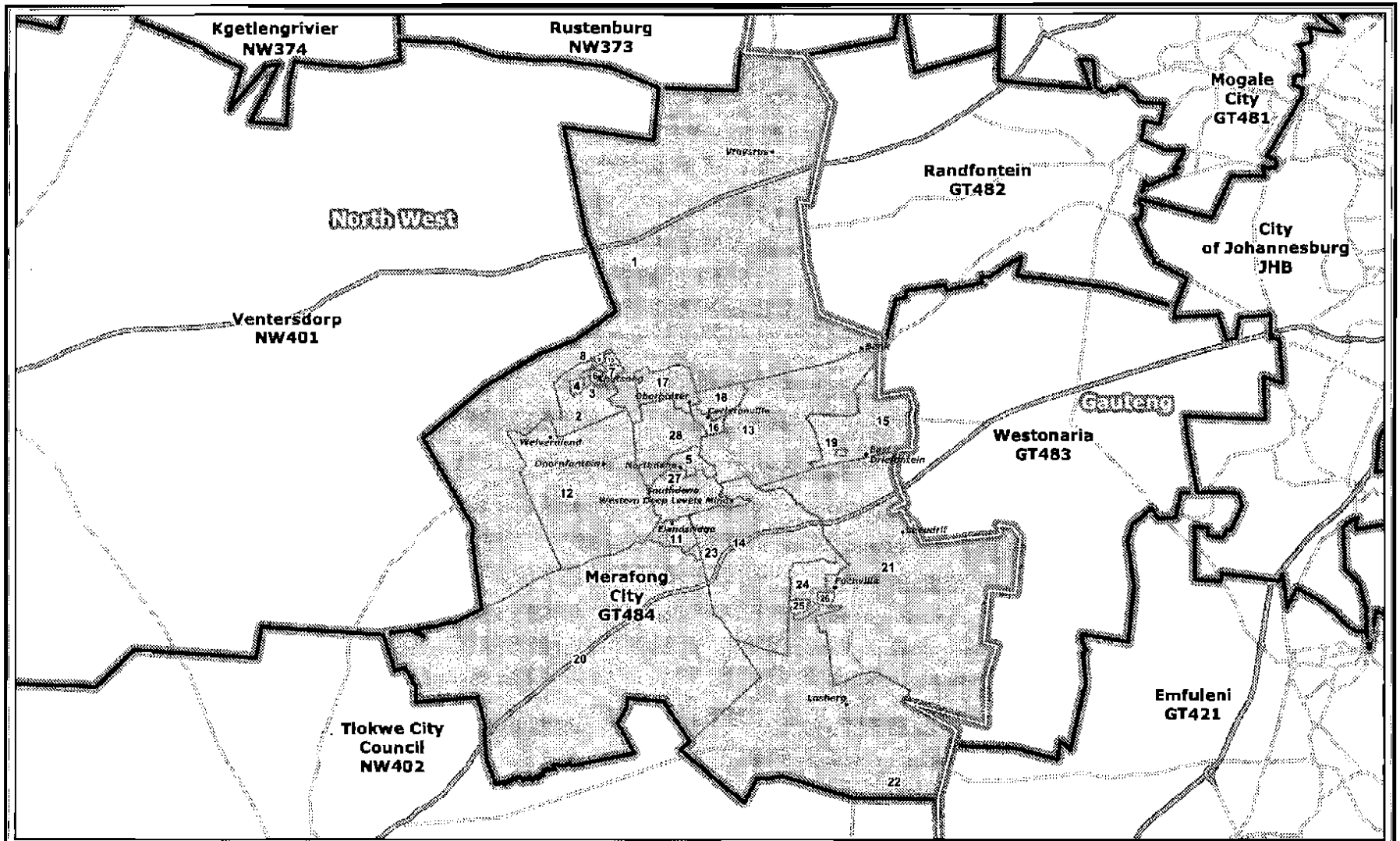
Kgetlengrivier
NW374
Rustenburg
NW373
Mogale
City
GT481
Randfontein
GT482
North West
City
of Johannesburg
JHB
Ventersdorp
NW401
Gauteng
Westonaria
GT483
Merafong
City
GT484
Emfuleni
GT421
Tlokwe City
Council
NW402
Legend
Provincial Boundary
Municipal Boundary
Ward Boundary
Towns
National_Roads
Mainroads
Publication for general information
the outer and ward boundaries of the
Merafong City
Local Municipality
(GT484)
NOT TO SCALE
DATE
July 2011
MAP NUMBER
81
Additional information relating to this map can be obtained by contacting the Municipal Demarcation Board at:
Tel: (012) 342 2481 Fax: (012) 342 2480
email: info@demarcation.org.za
Website: www.demarcation.org.za
Address: Private Bag X28, Hatfield 0028
MUNICIPAL DEMARCATION BOARD

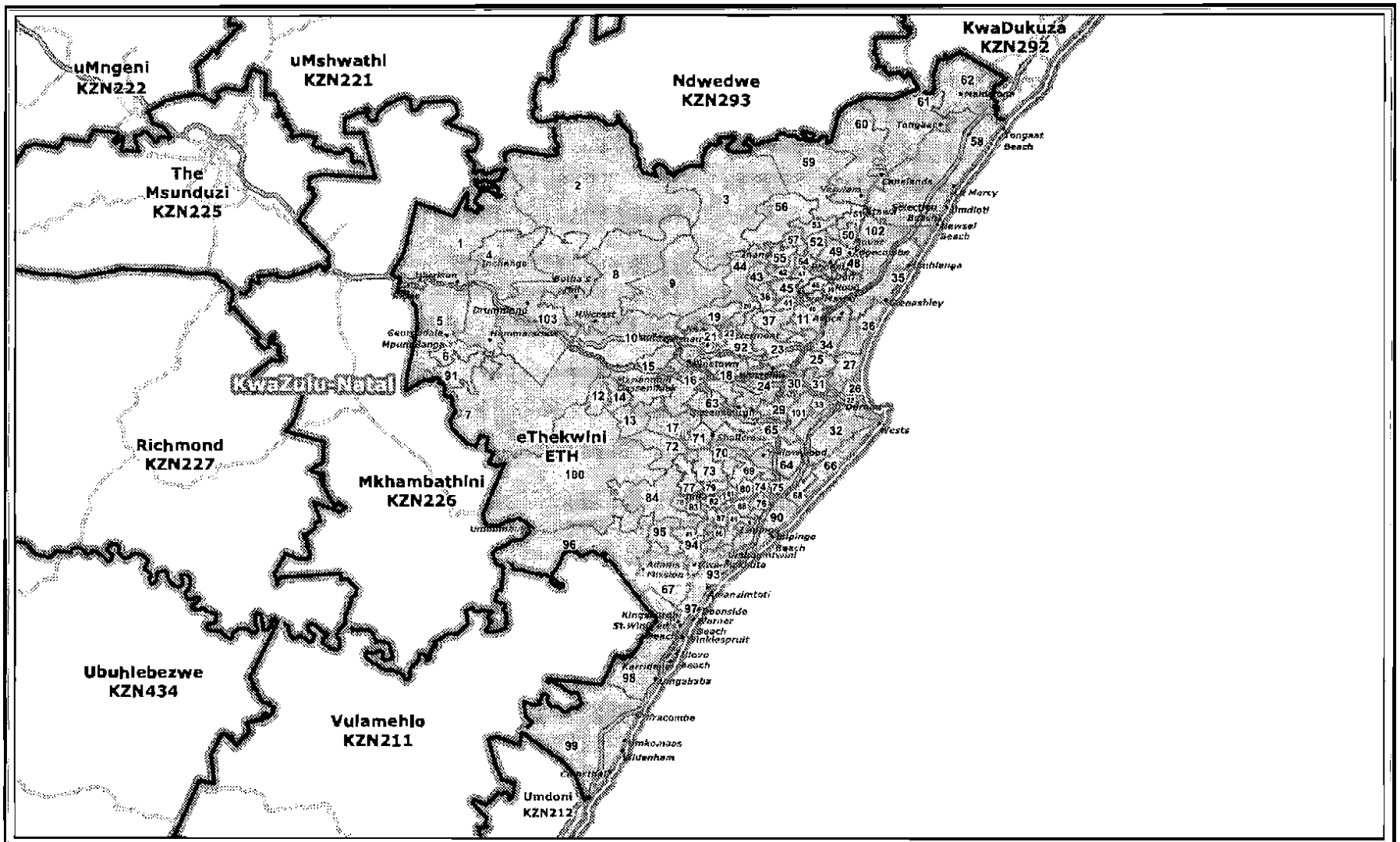
uMngeni
KZN222
uMshwathi
KZN221
Ndwedwe
KZN293
KwaDukuza
KZN292
The
Msunduzi
KZN225
KwaZulu-Natal
Richmond
KZN227
eThekwini
ETH
100
Mkhambathini
KZN226
Ubuhlebezwe
KZN434
Vulamehlo
KZN211
Umdoni
KZN212
Legend
Provincial Boundary
Municipal Boundary
Ward Boundary
Towns
National_Roads
Mainroads
Publication for general information
the outer and ward boundaries of the
eThekwini
Metropolitan Municipality
(ETH)
NOT TO SCALE
DATE
July 2011
MAP NUMBER
82
Additional information relating to this map can be obtained by contacting the Municipal Demarcation Board at:
Tel: (012) 342 2481 Fax: (012) 342 2480
email: info@demarcation.org.za
Website: www.demarcation.org.za
Address: Private Bag X28, Hatfield 0028

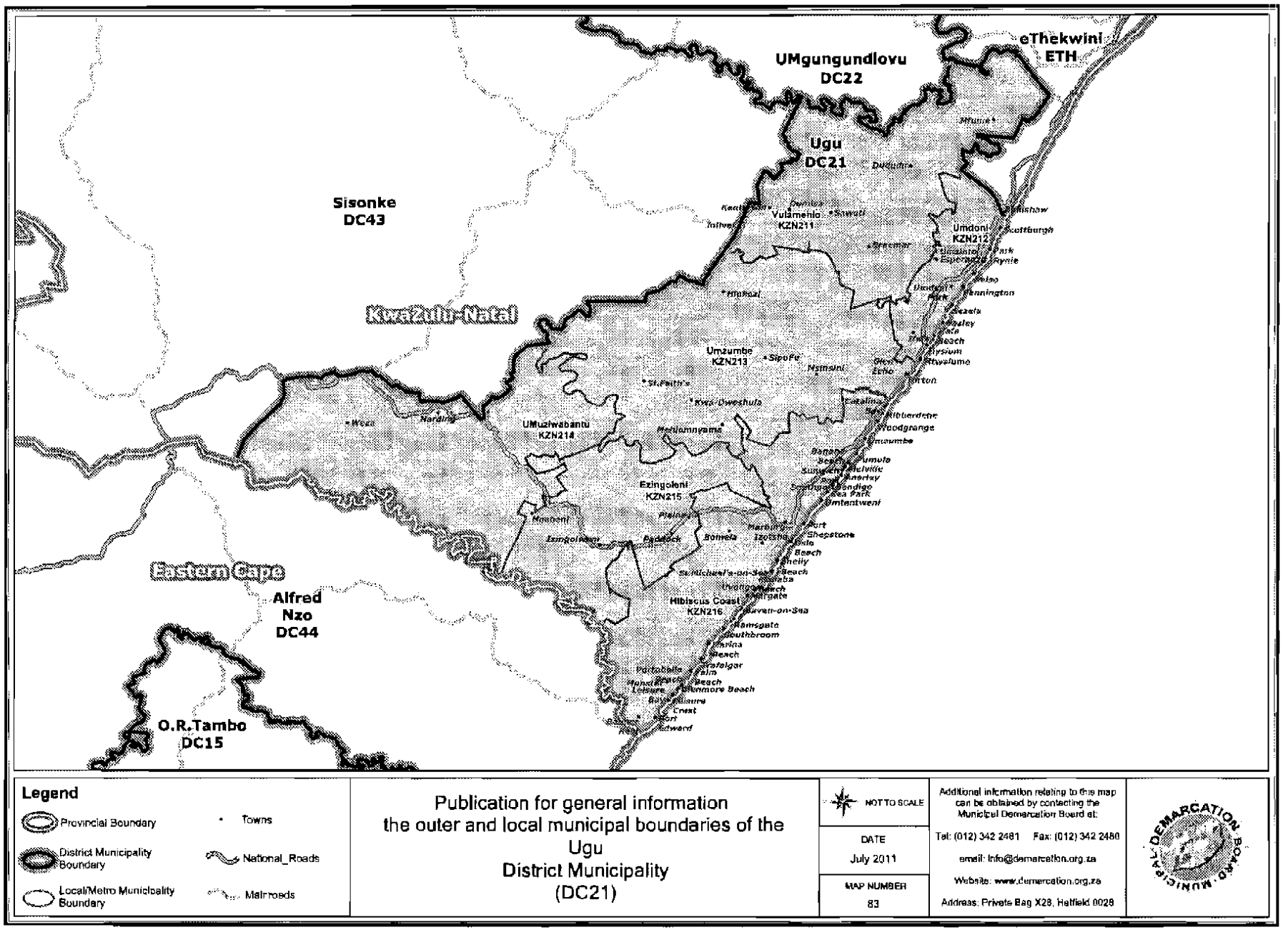
eThekwini
ETH
UMgungundlovu
DC22
Ugu
DC21
Sisonke
DC43
KwaZulu-Natal
Umzumbe
KZN213
UMuziwabantu
KZN214
Ezingoleni
KZN215
Hibiscus Coast
KZN216
Vulamehlo
KZN211
Umdoni
KZN212
Eastern Cape
Alfred
Nzo
DC44
O.R.Tambo
DC15
Legend
Provincial Boundary
District Municipality Boundary
Local/Metro Municipality Boundary
Towns
National_Roads
Main roads
Publication for general information
the outer and local municipal boundaries of the
Ugu
District Municipality
(DC21)
NOT TO SCALE
DATE
July 2011
MAP NUMBER
83
Additional information relating to this map can be obtained by contacting the Municipal Demarcation Board at:
Tel: (012) 342 2481 Fax: (012) 342 2480
email: info@demarcation.org.za
Website: www.demarcation.org.za
Address: Private Bag X28, Hatfield 0028
DEMARCATION BOARD · MUNICIPAL

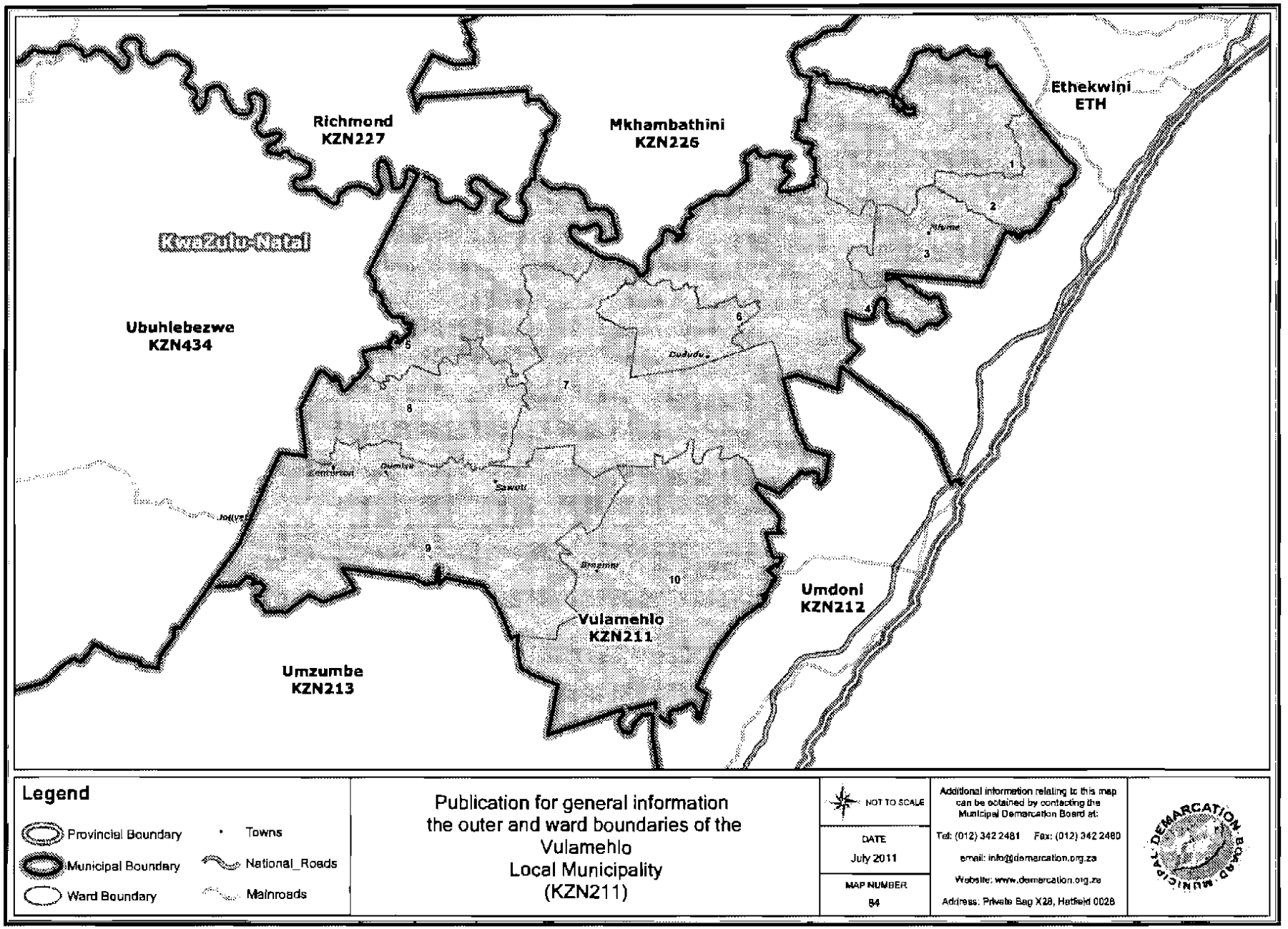
Richmond
KZN227
Mkhambathini
KZN226
Ethekwini
ETH
KwaZulu-Natal
Ubuhlebezwe
KZN434
Umdoni
KZN212
Vulamehlo
KZN211
Umzumbe
KZN213
1
2
3
4
5
6
7
8
9
10
Legend
Provincial Boundary
Municipal Boundary
Ward Boundary
Towns
National_Roads
Mainroads
Publication for general information
the outer and ward boundaries of the
Vulamehlo
Local Municipality
(KZN211)
NOT TO SCALE
DATE
July 2011
MAP NUMBER
84
Additional information relating to this map can be obtained by contacting the Municipal Demarcation Board at:
Tel: (012) 342 2481 Fax: (012) 342 2480
email: info@demarcation.org.za
Website: www.demarcation.org.za
Address: Private Bag X28, Hatfield 0028

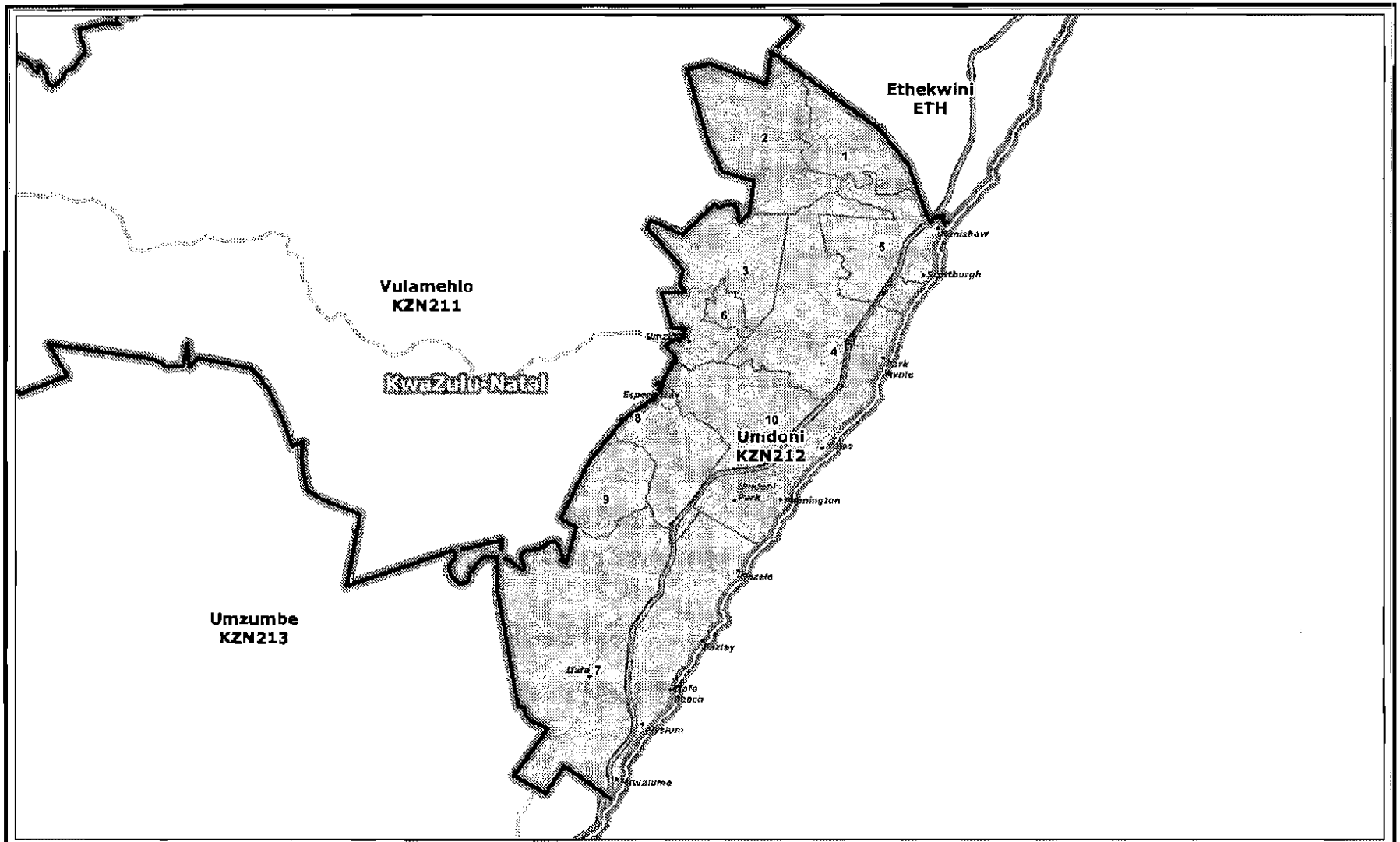

Legend

- Provincial Boundary
- Municipal Boundary
- Ward Boundary
- Towns
- National_Roads
- Mainroads

Publication for general information
the outer and ward boundaries of the
Umdoni
Local Municipality
(KZN212)

NOT TO SCALE

DATE
July 2011

MAP NUMBER
85

Additional information relating to this map can be obtained by contacting the Municipal Demarcation Board at:

Tel: (012) 342 2481 Fax: (012) 342 2480

email: info@demarcation.org.za

Website: www.demarcation.org.za

Address: Private Bag X28, Hatfield 0028

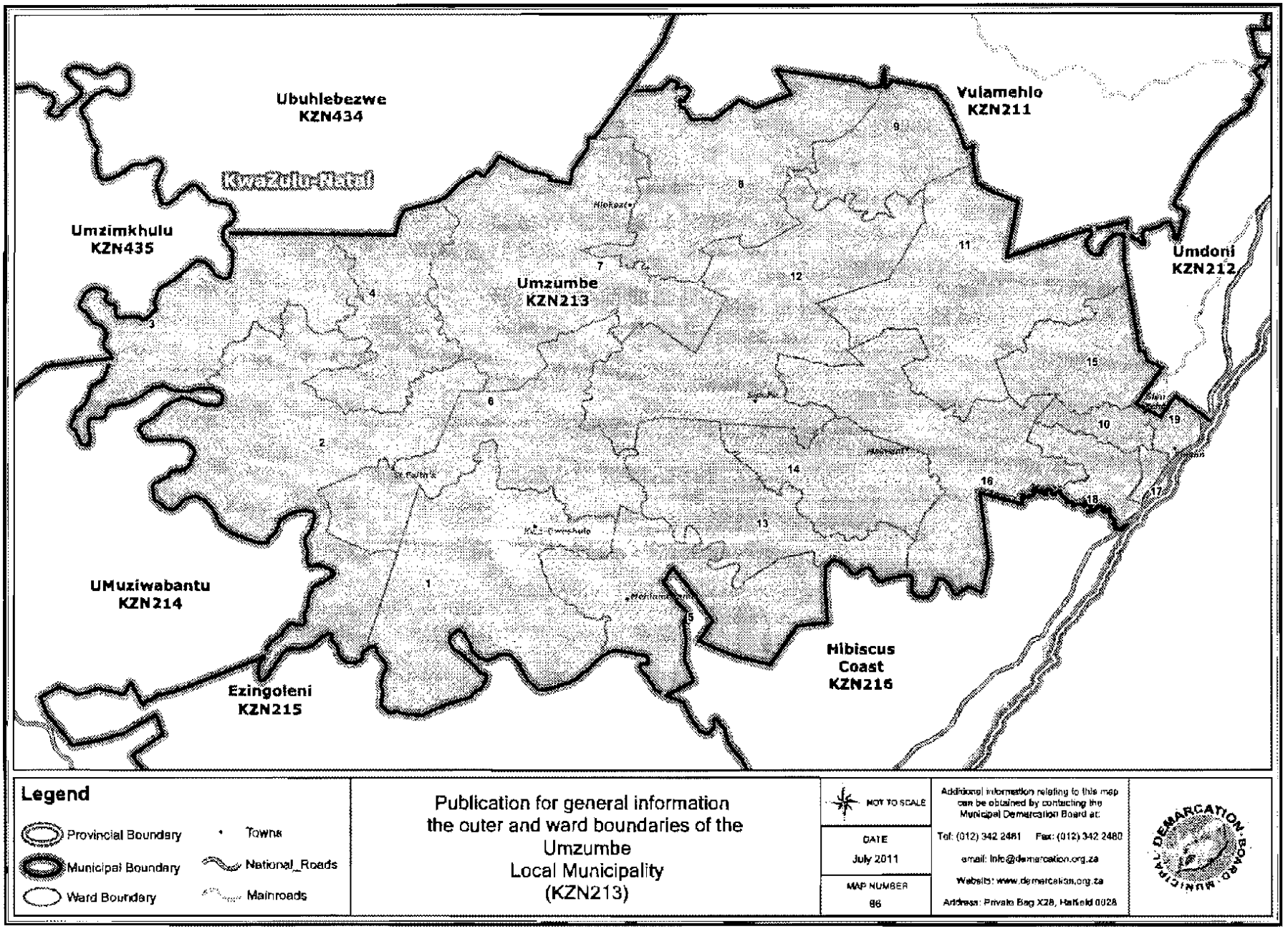
Ubuhlebezwe
KZN434
KwaZulu-Natal
Umzimkhulu
KZN435
Umzumbe
KZN213
Vulamehlo
KZN211
Umdoni
KZN212
UMuziwabantu
KZN214
Ezingoleni
KZN215
Hibiscus
Coast
KZN216
1
2
3
4
5
6
7
8
9
10
11
12
13
14
15
16
17
18
19
Legend
Provincial Boundary
Municipal Boundary
Ward Boundary
Towns
National_Roads
Mainroads
Publication for general information
the outer and ward boundaries of the
Umzumbe
Local Municipality
(KZN213)
NOT TO SCALE
DATE
July 2011
MAP NUMBER
96
Additional information relating to this map can be obtained by contacting the Municipal Demarcation Board at:
Tel: (012) 342 2481 Fax: (012) 342 2480
email: Info@demarcation.org.za
Website: www.demarcation.org.za
Address: Private Bag X28, Hatfield 0028
DEMARCATION BOARD · MUNICIPAL

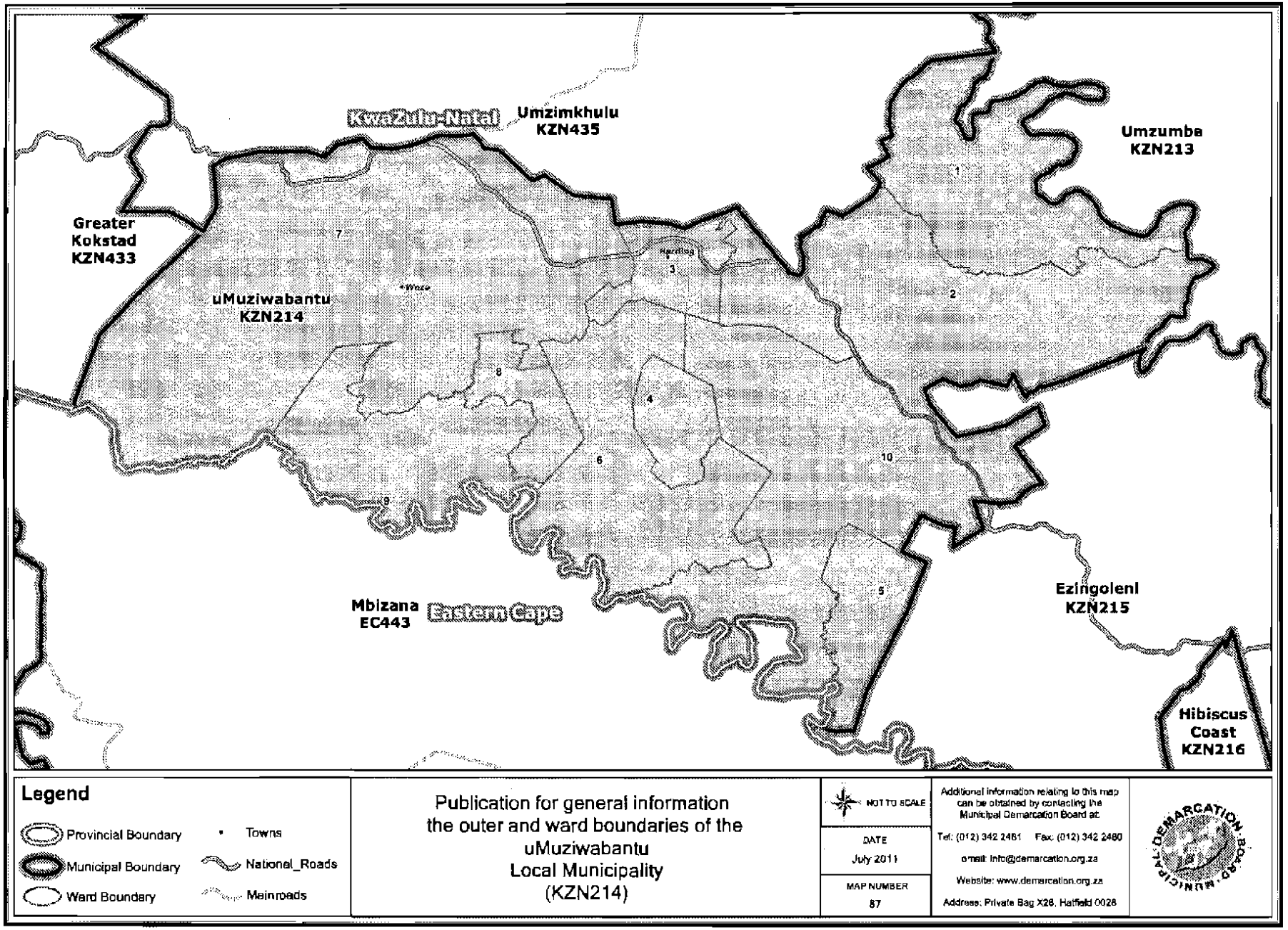
KwaZulu-Natal
Umzimkhulu
KZN435
Umzumbe
KZN213
Greater
Kokstad
KZN433
uMuziwabantu
KZN214
Mbizana
EC443
Eastern Cape
Ezingolenl
KZN215
Hibiscus
Coast
KZN216
1
2
3
4
5
6
7
8
9
10
Legend
Provincial Boundary
Municipal Boundary
Ward Boundary
Towns
National_Roads
Mainroads
Publication for general information
the outer and ward boundaries of the
uMuziwabantu
Local Municipality
(KZN214)
NOT TO SCALE
DATE
July 2011
MAP NUMBER
87
Additional information relating to this map can be obtained by contacting the Municipal Demarcation Board at:
Tel: (012) 342 2461 Fax: (012) 342 2480
email: info@demarcation.org.za
Website: www.demarcation.org.za
Address: Private Bag X28, Hatfield 0028

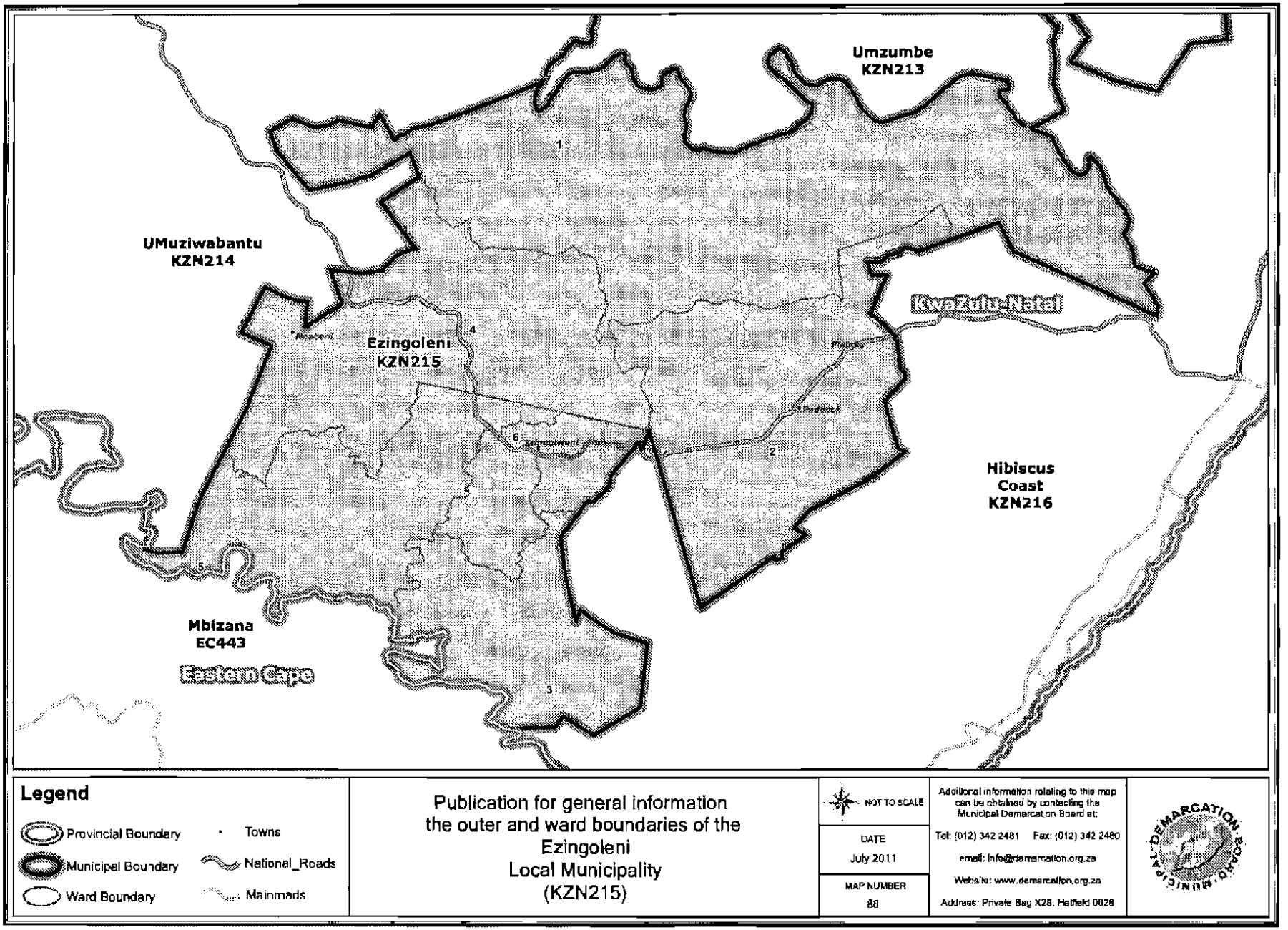
Umzumbe
KZN213
UMuziwabantu
KZN214
Ezingoleni
KZN215
KwaZulu-Natal
Hibiscus
Coast
KZN216
Mbizana
EC443
Eastern Cape
1
2
3
4
5
6
Legend
Provincial Boundary
Municipal Boundary
Ward Boundary
Towns
National_Roads
Mainroads
Publication for general information
the outer and ward boundaries of the
Ezingoleni
Local Municipality
(KZN215)
NOT TO SCALE
DATE
July 2011
MAP NUMBER
88
Additional information relating to this map can be obtained by contacting the Municipal Demarcation Board at:
Tel: (012) 342 2481 Fax: (012) 342 2480
email: info@demarcation.org.za
Website: www.demarcation.org.za
Address: Private Bag X28, Hatfield 0028

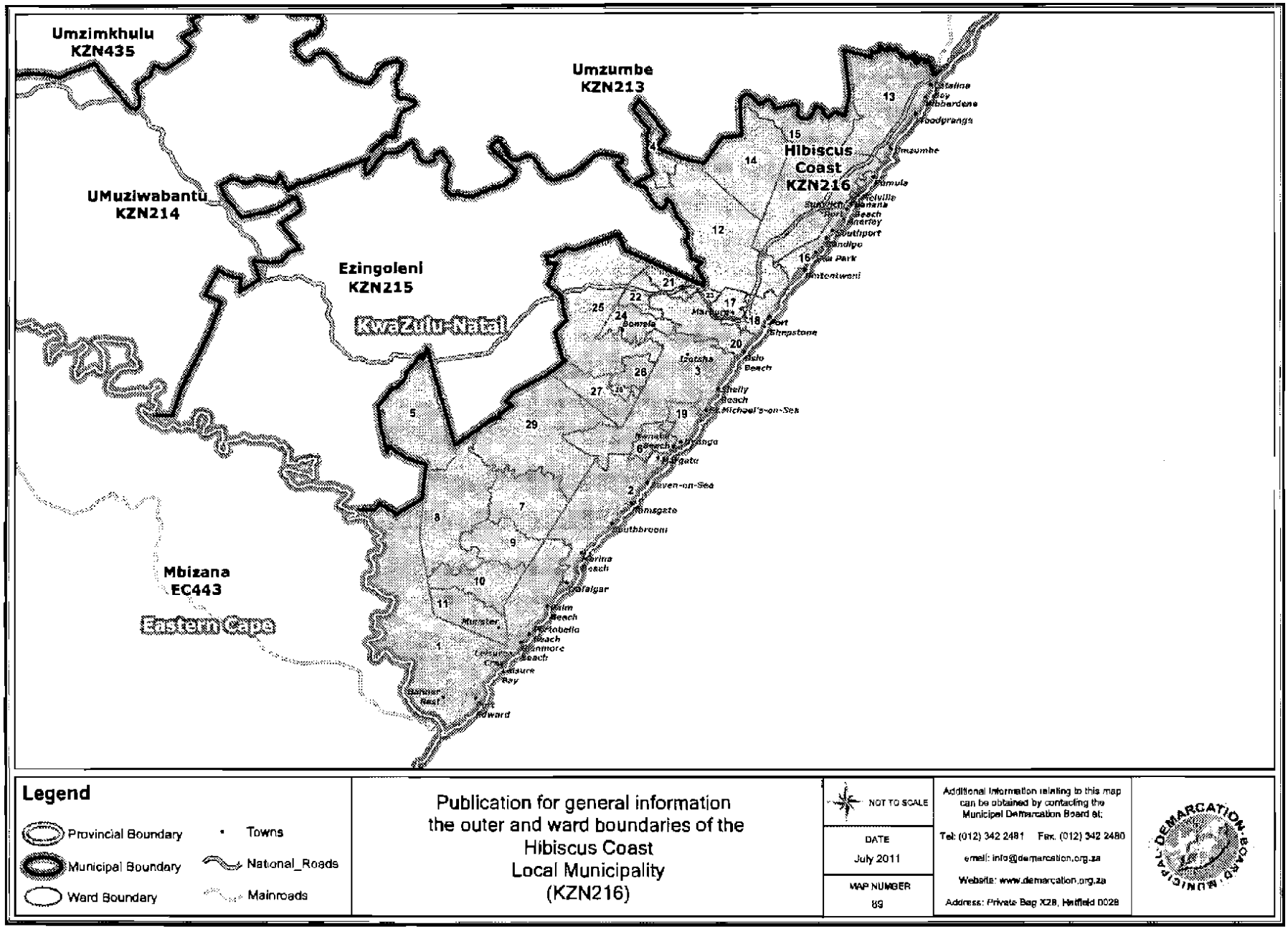
Umzimkhulu
KZN435
Umzumbe
KZN213
UMuziwabantu
KZN214
Ezingoleni
KZN215
KwaZulu-Natal
Hibiscus
Coast
KZN216
Mbizana
EC443
Eastern Cape
Legend
Provincial Boundary
Municipal Boundary
Ward Boundary
Towns
National_Roads
Mainroads
Publication for general information
the outer and ward boundaries of the
Hibiscus Coast
Local Municipality
(KZN216)
NOT TO SCALE
DATE
July 2011
MAP NUMBER
89
Additional information relating to this map
can be obtained by contacting the
Municipal Demarcation Board at:
Tel: (012) 342 2481 Fax: (012) 342 2480
email: info@demarcation.org.za
Website: www.demarcation.org.za
Address: Private Bag X28, Hatfield 0028

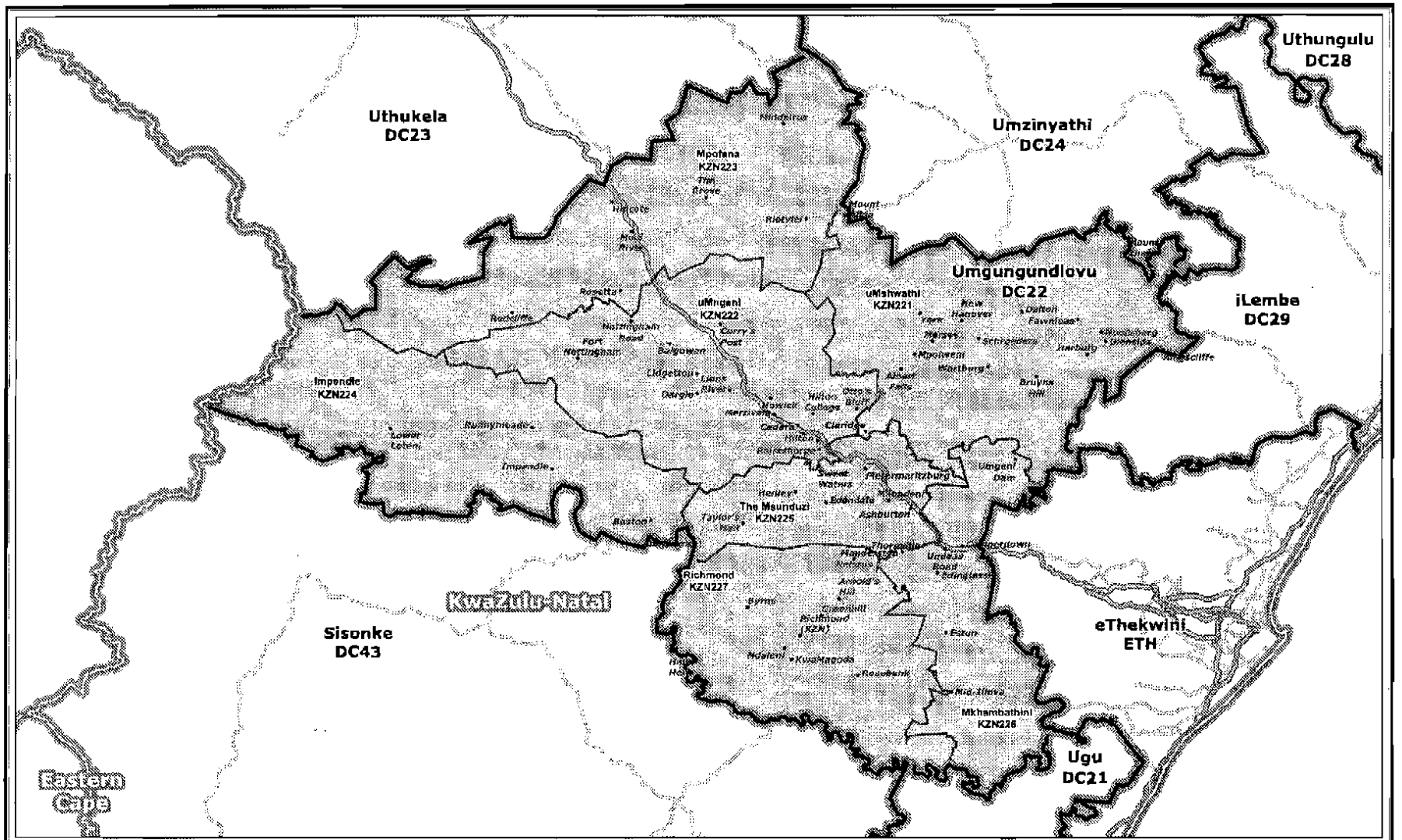

Legend

- Provincial Boundary
- District Municipality Boundary
- Local/Metro Municipality Boundary
- Towns
- National_Roads
- Mainroads

Publication for general information
the outer and local municipal boundaries of the
Umgungundlovu
District Municipality
(DC22)

NOT TO SCALE

DATE
July 2011

MAP NUMBER
90

Additional information relating to this map can be obtained by contacting the Municipal Demarcation Board at:
Tel: (012) 342 2481 Fax: (012) 342 2480
email: info@demarcation.org.za
Website: www.demarcation.org.za
Address: Private Bag X28, Hatfield 0028

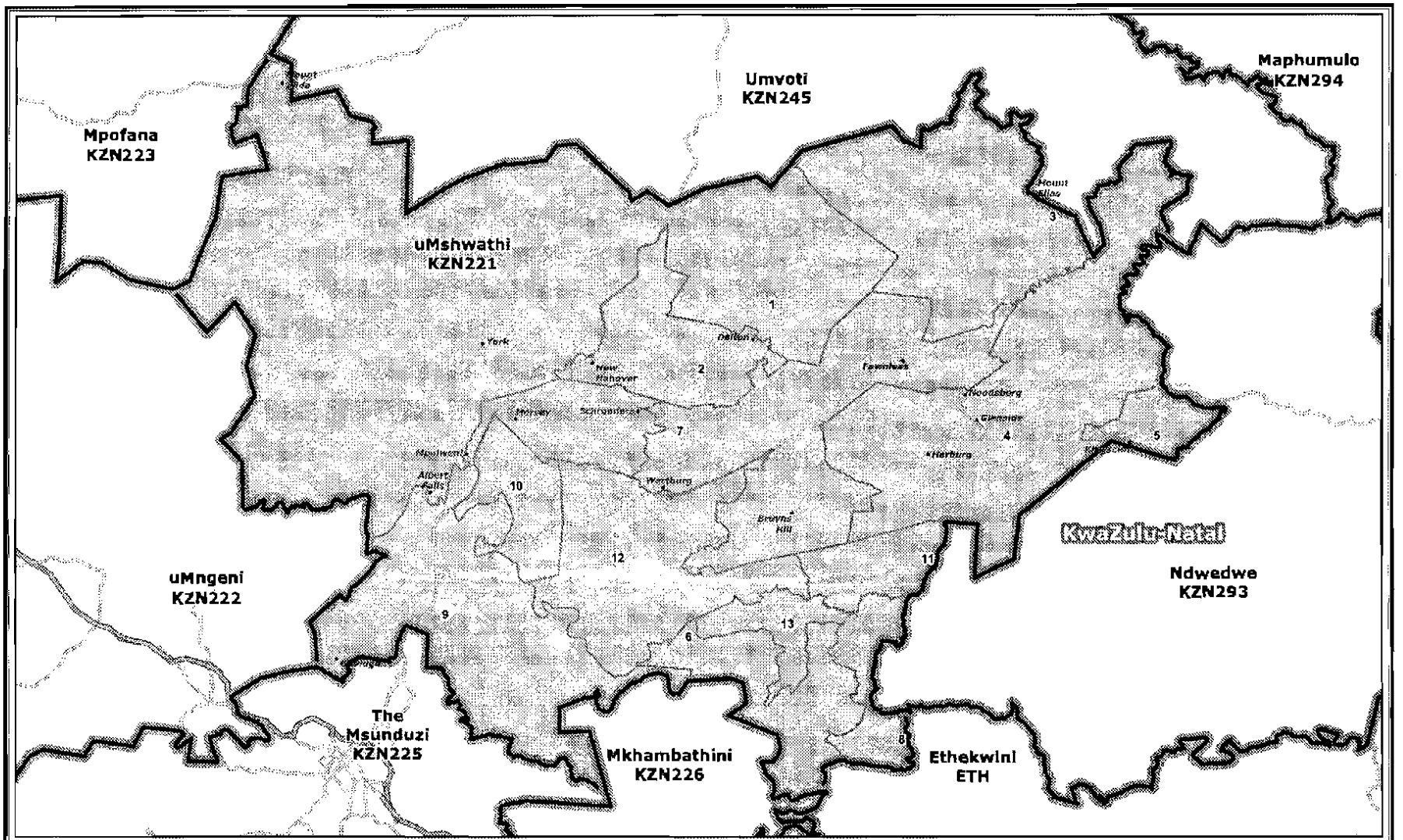

Legend

- Provincial Boundary
- Municipal Boundary
- Ward Boundary
- Towns
- National_Roads
- Mainroads

Publication for general information
the outer and ward boundaries of the
uMshwathi
Local Municipality
(KZN221)

NOT TO SCALE

DATE
July 2011

MAP NUMBER
91

Additional information relating to this map can be obtained by contacting the Municipal Demarcation Board at:

Tel: (012) 342 2481 Fax. (012) 342 2480

email: info@demarcation.org.za

Website: www.demarcation.org.za

Address: Private Bag X28, Hatfield 0028

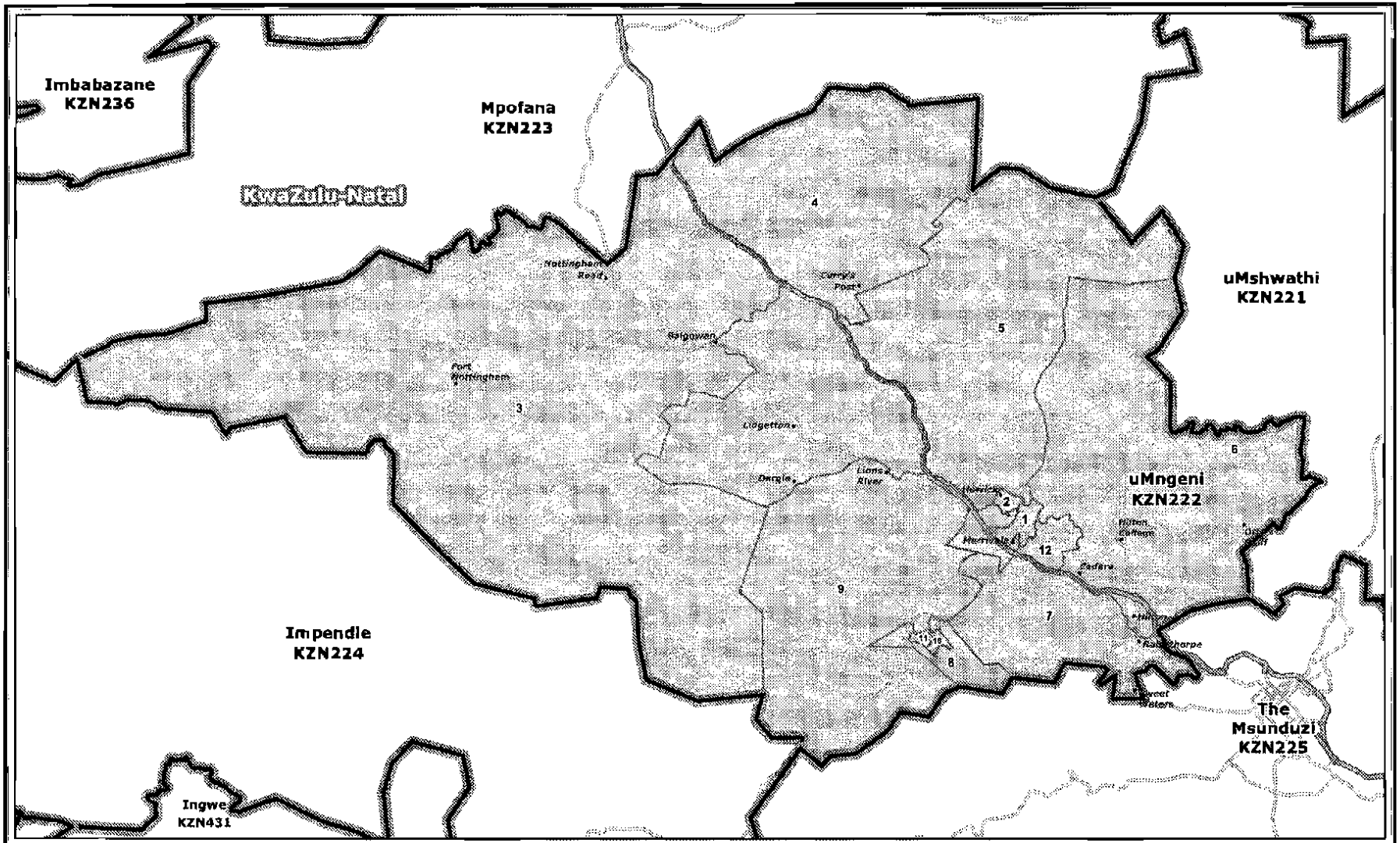

Legend

- Provincial Boundary
- Municipal Boundary
- Ward Boundary
- Towns
- National_Roads
- Mainroads

Publication for general information
the outer and ward boundaries of the
uMngeni
Local Municipality
(KZN222)

NOT TO SCALE

DATE
July 2011

MAP NUMBER
92

Additional information relating to this map can be obtained by contacting the Municipal Demarcation Board at:

Tel: (012) 342 2481 Fax: (012) 342 2480

email: info@demarcation.org.za

Website: www.demarcation.org.za

Address: Private Bag X28, Hatfield 0028

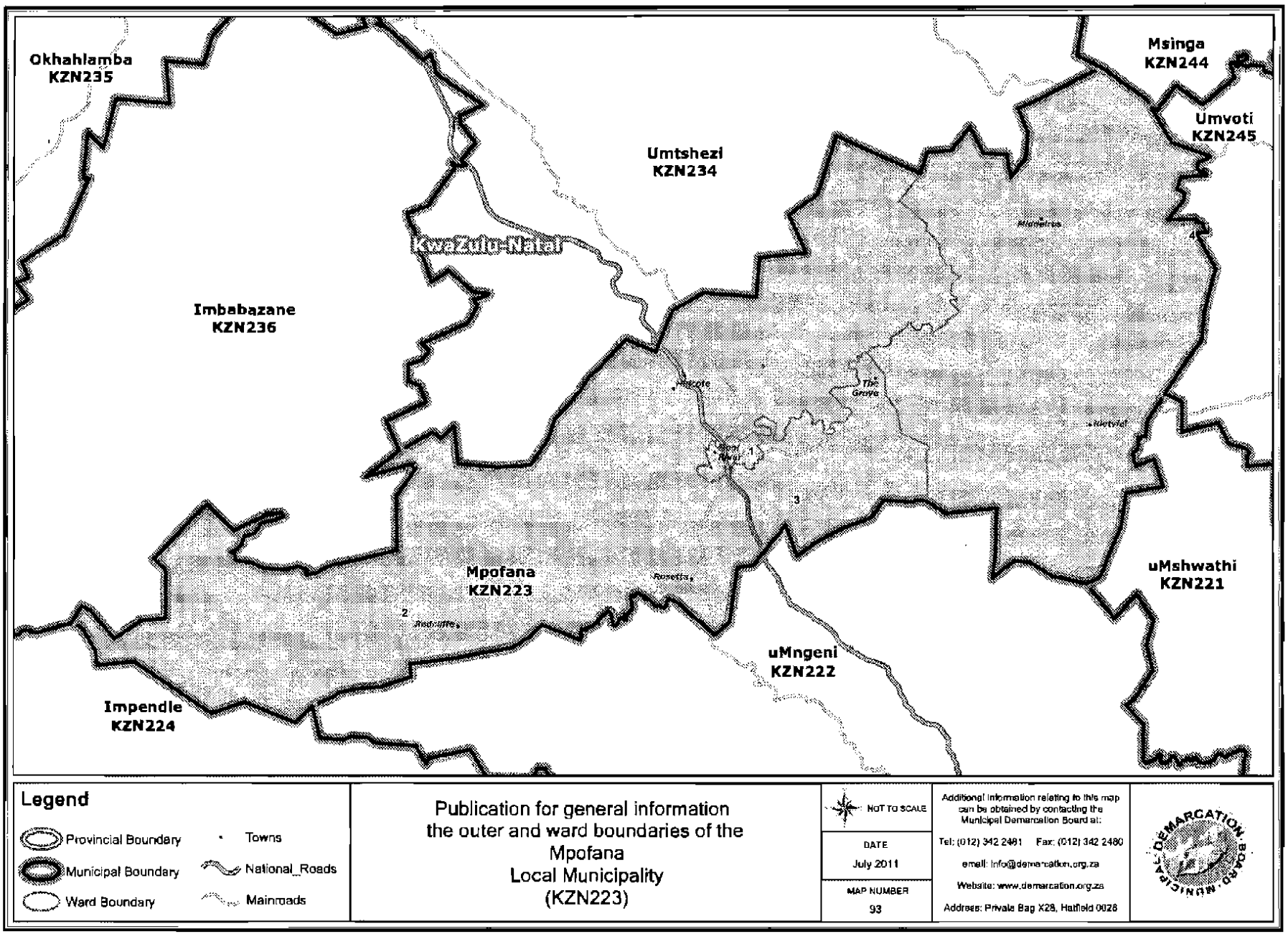
Okhahlamba
KZN235
Umtshezi
KZN234
Msinga
KZN244
Umvoti
KZN245
KwaZulu-Natal
Imbabazane
KZN236
Mpofana
KZN223
uMshwathi
KZN221
uMngeni
KZN222
Impendle
KZN224
Legend
Provincial Boundary
Municipal Boundary
Ward Boundary
Towns
National_Roads
Mainroads
Publication for general information
the outer and ward boundaries of the
Mpofana
Local Municipality
(KZN223)
NOT TO SCALE
DATE
July 2011
MAP NUMBER
93
Additional information relating to this map can be obtained by contacting the Municipal Demarcation Board at:
Tel: (012) 342 2481 Fax: (012) 342 2480
email: info@demarcation.org.za
Website: www.demarcation.org.za
Address: Private Bag X28, Hatfield 0028
DEMARCATION BOARD MUNICIPAL

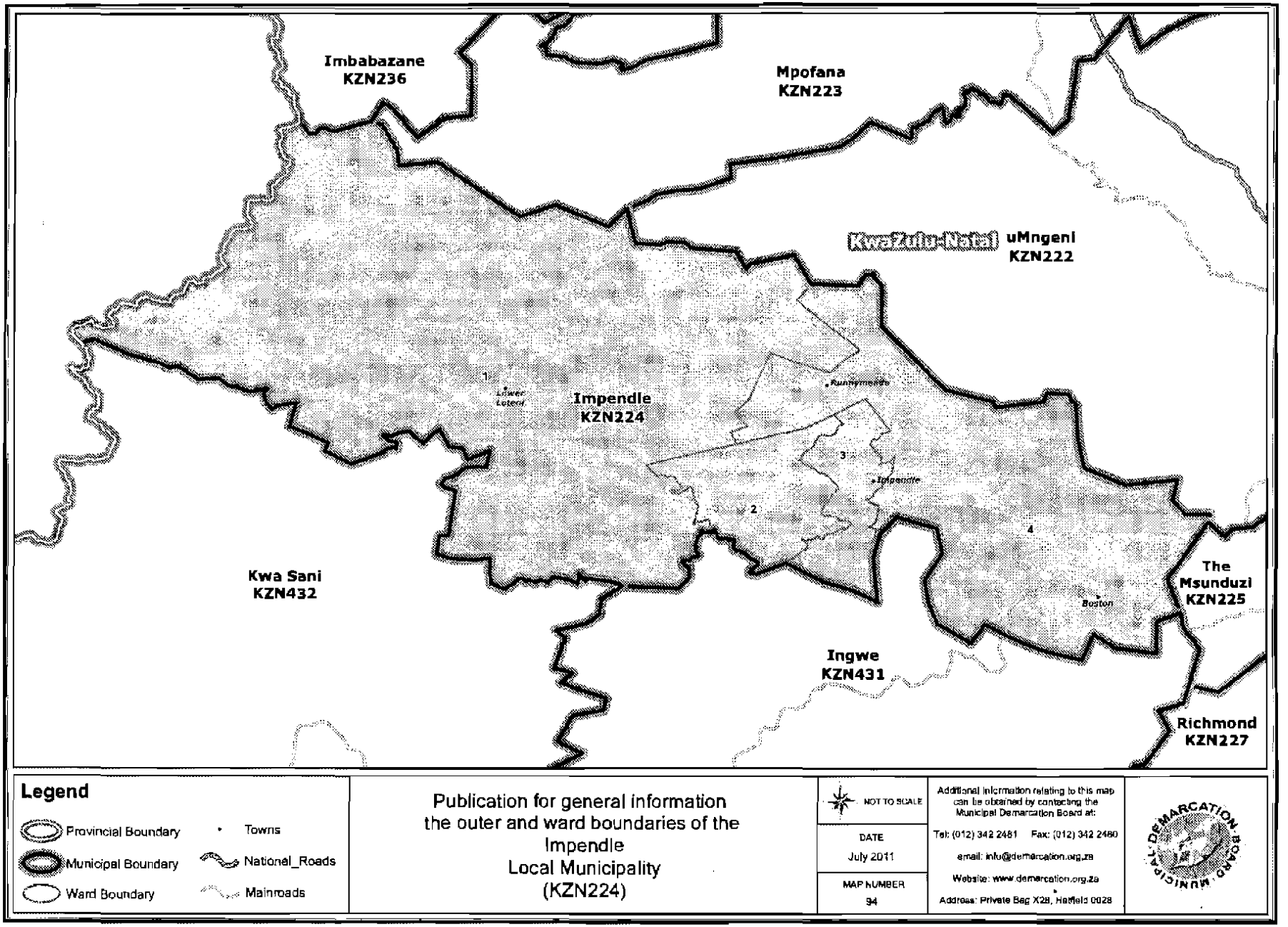
Imbabazane
KZN236
Mpofana
KZN223
KwaZulu-Natal
uMngeni
KZN222
Impendle
KZN224
Lower Loteni
Impendle
Kwa Sani
KZN432
The
Msunduzi
KZN225
Boston
Ingwe
KZN431
Richmond
KZN227
1
2
3
4
Legend
Provincial Boundary
Municipal Boundary
Ward Boundary
Towns
National_Roads
Mainroads
Publication for general information
the outer and ward boundaries of the
Impendle
Local Municipality
(KZN224)
NOT TO SCALE
DATE
July 2011
MAP NUMBER
94
Additional information relating to this map can be obtained by contacting the Municipal Demarcation Board at:
Tel: (012) 342 2481 Fax: (012) 342 2480
email: info@demarcation.org.za
Website: www.demarcation.org.za
Address: Private Bag X28, Hatfield 0028
MUNICIPAL DEMARCATION BOARD

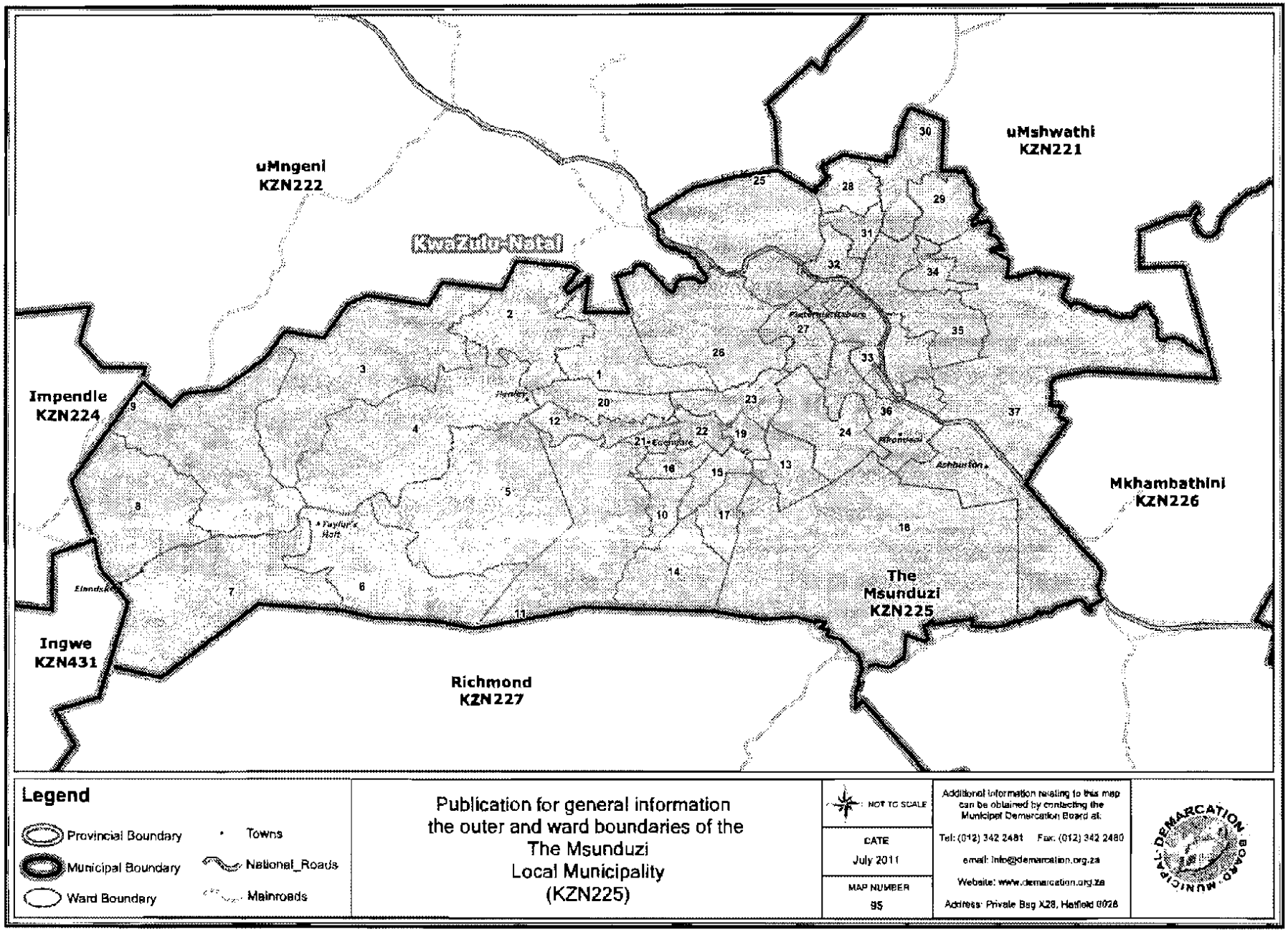
uMngeni
KZN222
uMshwathi
KZN221
KwaZulu-Natal
Impendle
KZN224
Mkhambathini
KZN226
The
Msunduzi
KZN225
Ingwe
KZN431
Richmond
KZN227
Legend
Provincial Boundary
Municipal Boundary
Ward Boundary
Towns
National_Roads
Mainroads
Publication for general information
the outer and ward boundaries of the
The Msunduzi
Local Municipality
(KZN225)
NOT TO SCALE
DATE
July 2011
MAP NUMBER
95
Additional information relating to this map can be obtained by contacting the Municipal Demarcation Board at:
Tel: (012) 342 2481 Fax: (012) 342 2480
email: info@demarcation.org.za
Website: www.demarcation.org.za
Address: Private Bag X28, Hatfield 0028

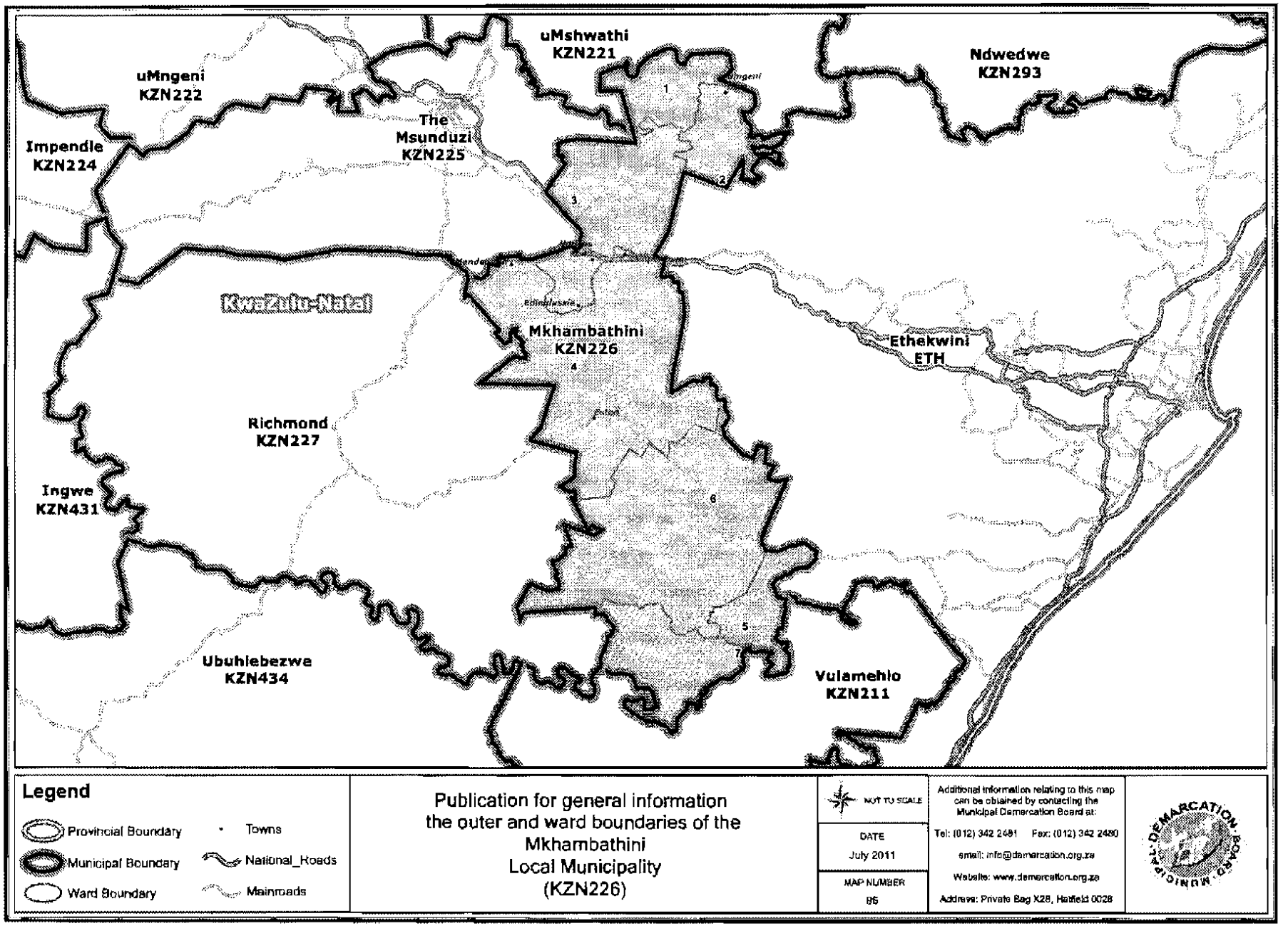
uMshwathi
KZN221
uMngeni
KZN222
Ndwedwe
KZN293
The
Msunduzi
KZN225
Impendle
KZN224
KwaZulu-Natal
Mkhambathini
KZN226
Ethekwini
ETH
Richmond
KZN227
Ingwe
KZN431
Ubuhlebezwe
KZN434
Vulamehlo
KZN211
1
2
3
4
5
6
Legend
Provincial Boundary
Municipal Boundary
Ward Boundary
Towns
National_Roads
Mainroads
Publication for general information
the outer and ward boundaries of the
Mkhambathini
Local Municipality
(KZN226)
NOT TO SCALE
DATE
July 2011
MAP NUMBER
86
Additional information relating to this map can be obtained by contacting the Municipal Demarcation Board at:
Tel: (012) 342 2481 Fax: (012) 342 2480
email: info@demarcation.org.za
Website: www.demarcation.org.za
Address: Private Bag X28, Hatfield 0028

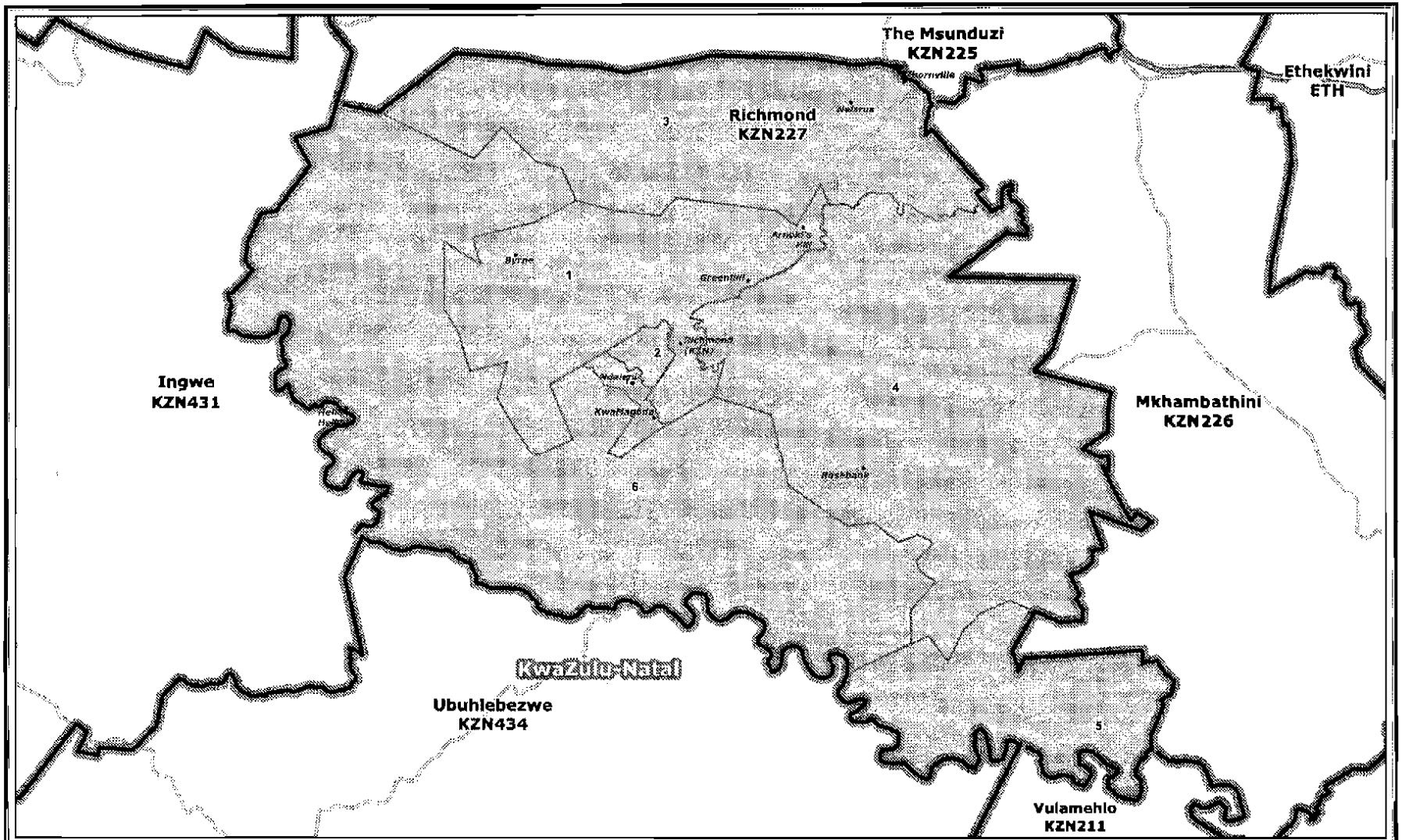

Legend

- Provincial Boundary
- Municipal Boundary
- Ward Boundary
- Towns
- National_Roads
- Mainroads

Publication for general information
the outer and ward boundaries of the
Richmond
Local Municipality
(KZN227)

NOT TO SCALE

DATE
July 2011

MAP NUMBER
97

Additional information relating to this map can be obtained by contacting the Municipal Demarcation Board at:

Tel: (012) 342 2481 Fax: (012) 342 2480

email: info@demarcation.org.za

Website: www.demarcation.org.za

Address: Private Bag X28, Hatfield 0028

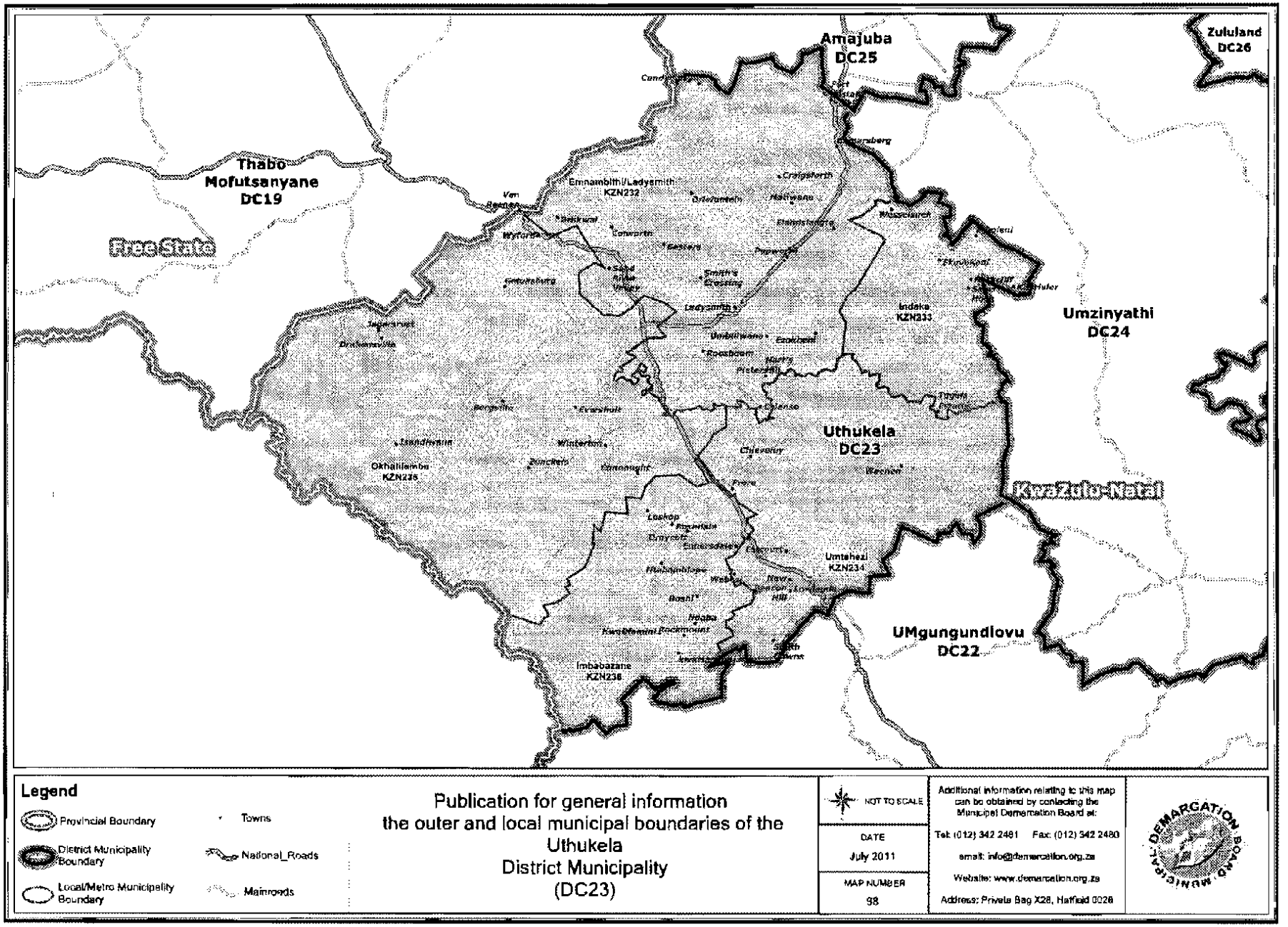
Amajuba
DC25
Zululand
DC26
Thabo
Mofutsanyane
DC19
Free State
Emnambithi/Ladysmith
KZN232
Umzinyathi
DC24
Indaka
KZN233
Uthukela
DC23
KwaZulu-Natal
Okhahlamba
KZN235
Umtshezi
KZN234
UMgungundlovu
DC22
Imbabazane
KZN236
Legend
Provincial Boundary
District Municipality Boundary
Local/Metro Municipality Boundary
Towns
National_Roads
Mainroads
Publication for general information
the outer and local municipal boundaries of the
Uthukela
District Municipality
(DC23)
NOT TO SCALE
DATE
July 2011
MAP NUMBER
98
Additional information relating to this map can be obtained by contacting the Municipal Demarcation Board at:
Tel: (012) 342 2481 Fax: (012) 342 2480
email: info@demarcation.org.za
Website: www.demarcation.org.za
Address: Private Bag X28, Hatfield 0028
MUNICIPAL DEMARCATION BOARD

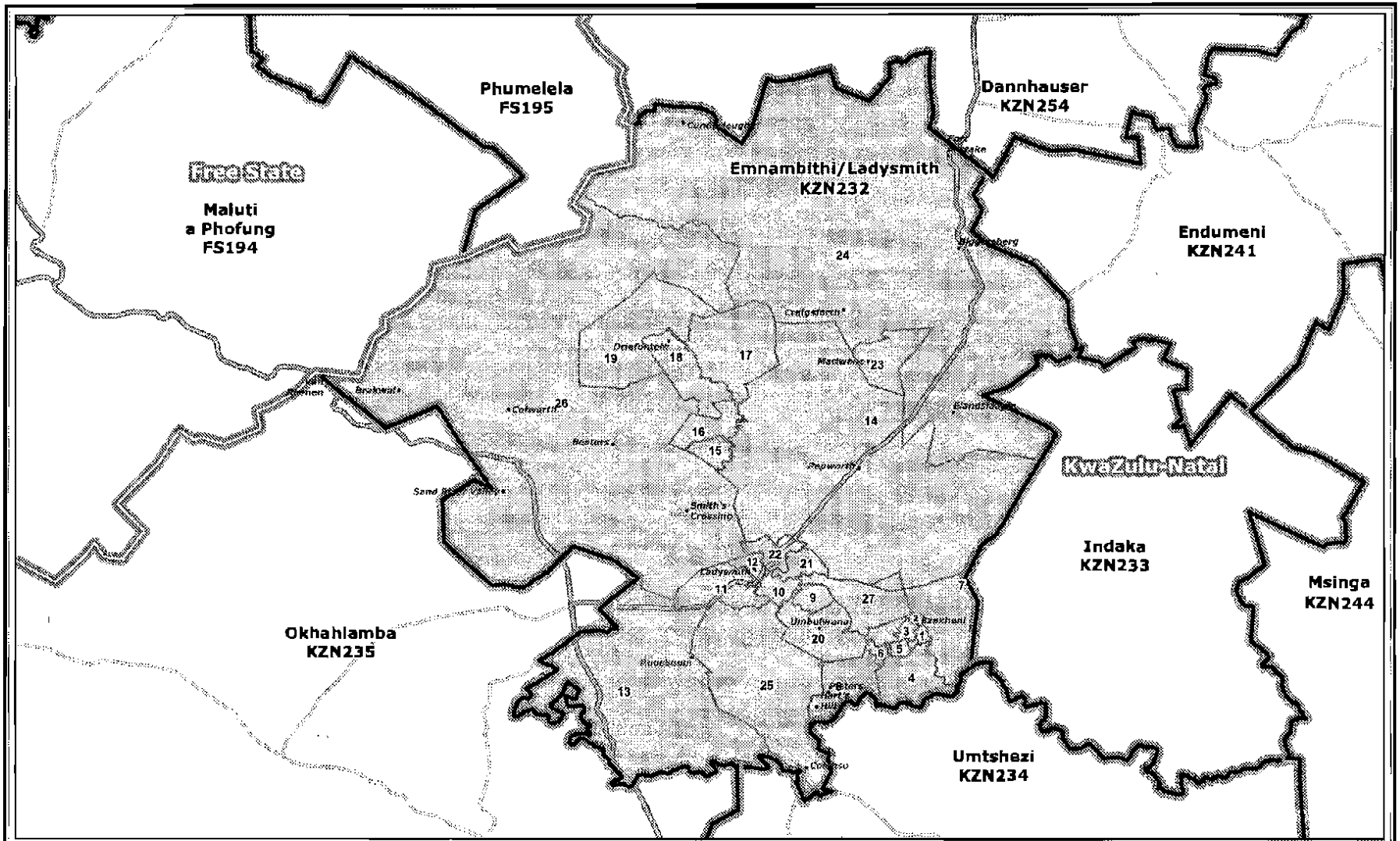
Phumelela
FS195
Free State
Maluti
a Phofung
FS194
Okhahlamba
KZN235
Emnambithi/Ladysmith
KZN232
Dannhauser
KZN254
Endumeni
KZN241
Kwa-Zulu-Natal
Indaka
KZN233
Msinga
KZN244
Umtshezi
KZN234
Ladysmith
Colenso
Legend
Provincial Boundary
Municipal Boundary
Ward Boundary
Towns
National_Roads
Mainroads
Publication for general information
the outer and ward boundaries of the
Emnambithi/Ladysmith
Local Municipality
(KZN232)
NOT TO SCALE
DATE
July 2011
MAP NUMBER
99
Additional Information relating to this map can be obtained by contacting the Municipal Demarcation Board at:
Tel: (012) 342 2481 Fax: (012) 342 2480
email: info@demarcation.org.za
Website: www.demarcation.org.za
Address: Private Bag X26, Hatfield 0028
MUNICIPAL DEMARCATION BOARD

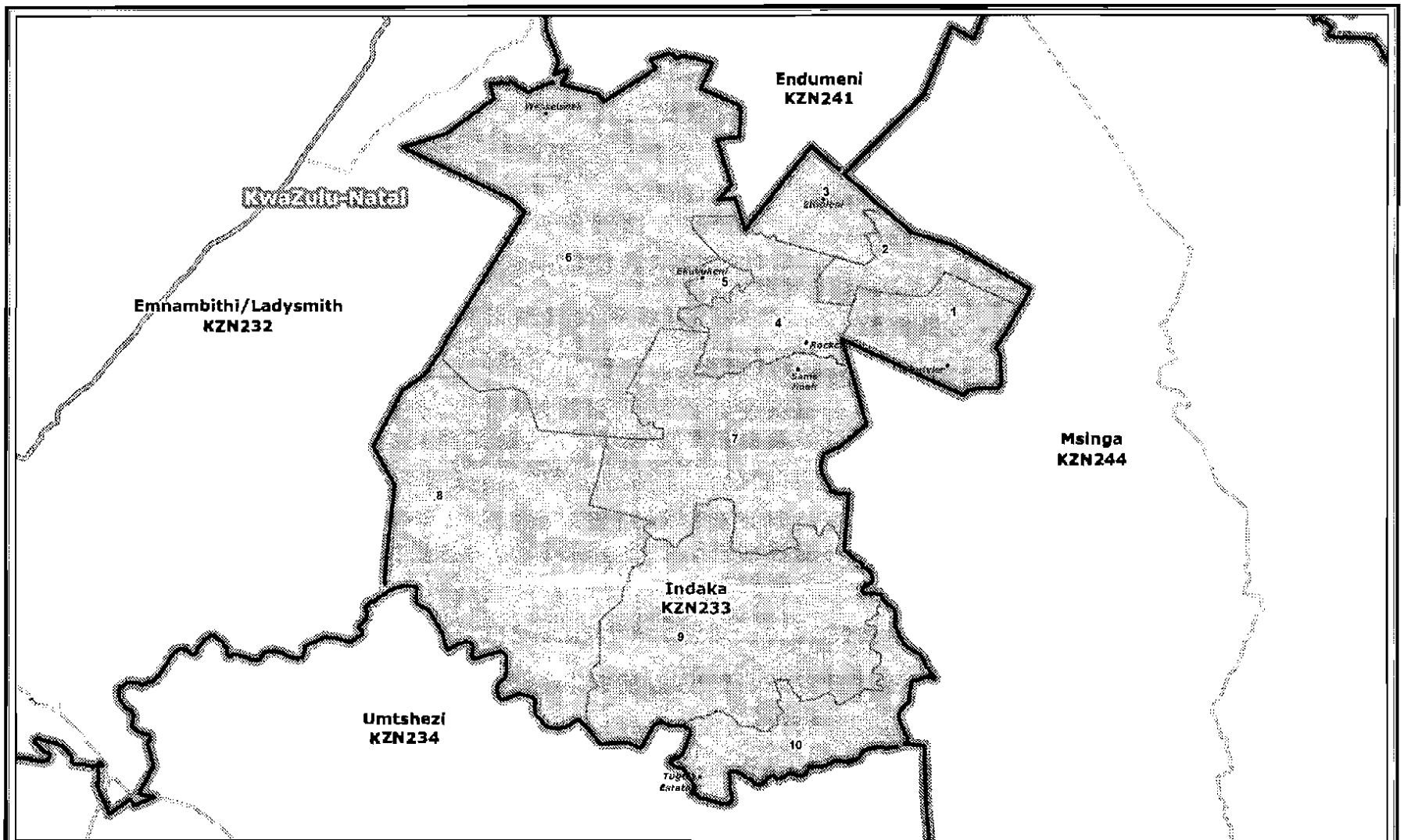
Endumeni
KZN241
KwaZulu-Natal
Emnambithi/Ladysmith
KZN232
Msinga
KZN244
Indaka
KZN233
Umtshezi
KZN234
1
2
3
4
5
6
7
8
9
10
Legend
Provincial Boundary
Municipal Boundary
Ward Boundary
Towns
National_Roads
Mainroads
Publication for general information
the outer and ward boundaries of the
Indaka
Local Municipality
(KZN233)
NOT TO SCALE
DATE
July 2011
MAP NUMBER
100
Additional information relating to this map can be obtained by contacting the Municipal Demarcation Board at:
Tel: (012) 342 2481 Fax: (012) 342 2480
email: info@demarcation.org.za
Website: www.demarcation.org.za
Address: Private Bag X28, Hatfield 0028

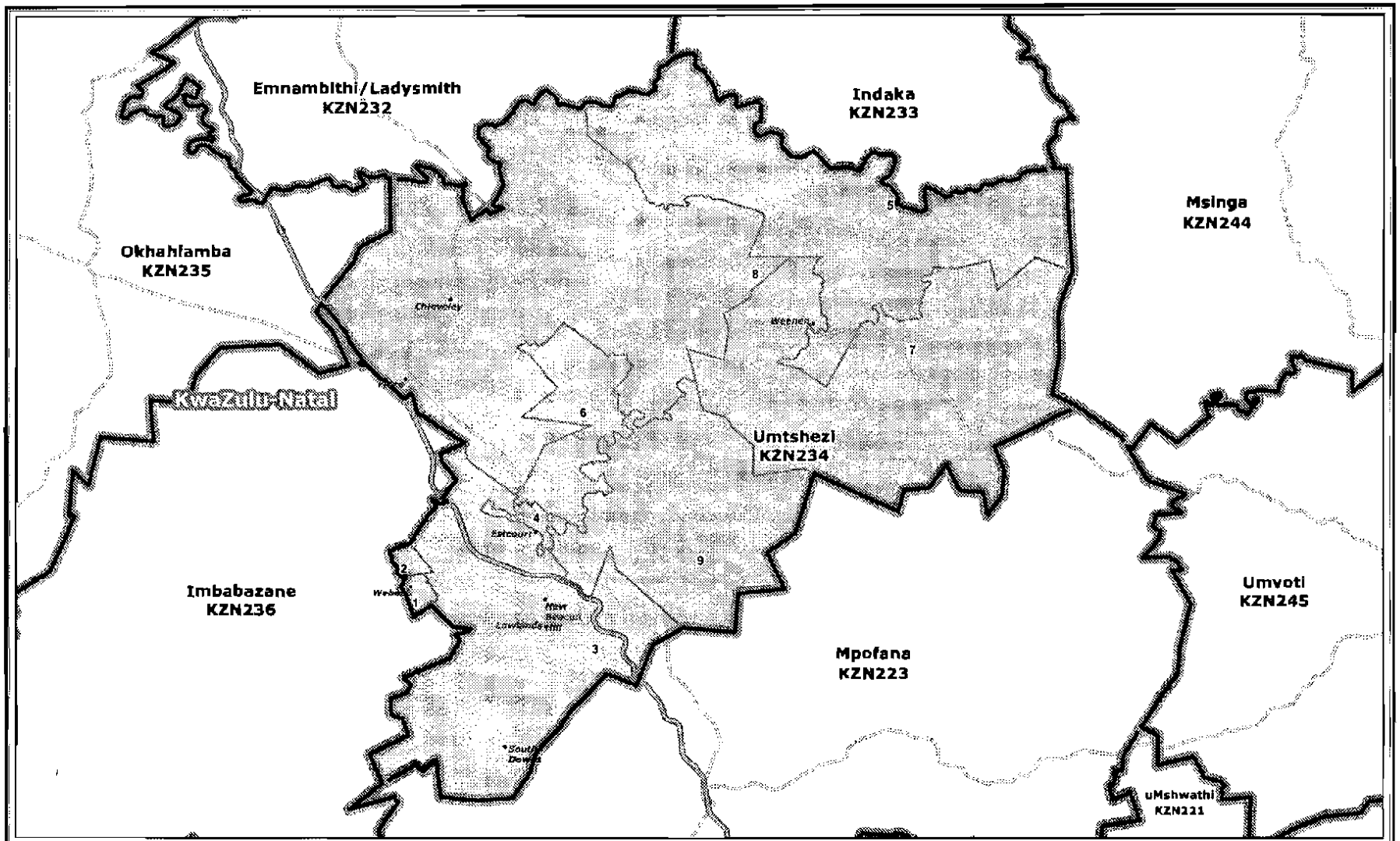
Emnambithi/Ladysmith
KZN232
Indaka
KZN233
Msinga
KZN244
Okhahlamba
KZN235
KwaZulu-Natal
Umtshezi
KZN234
Imbabazane
KZN236
Mpofana
KZN223
Umvoti
KZN245
uMshwathi
KZN221
Estcourt
Weenen
Chieveley
Legend
Provincial Boundary
Municipal Boundary
Ward Boundary
Towns
National_Roads
Mainroads
Publication for general information
the outer and ward boundaries of the
Umtshezi
Local Municipality
(KZN234)
NOT TO SCALE
DATE
July 2011
MAP NUMBER
101
Additional information relating to this map can be obtained by contacting the Municipal Demarcation Board at:
Tel. (012) 342 2481 Fax: (012) 342 2480
email: info@demarcation.org.za
Website: www.demarcation.org.za
Address: Private Bag X28, Hatfield 0028
MUNICIPAL DEMARCATION BOARD

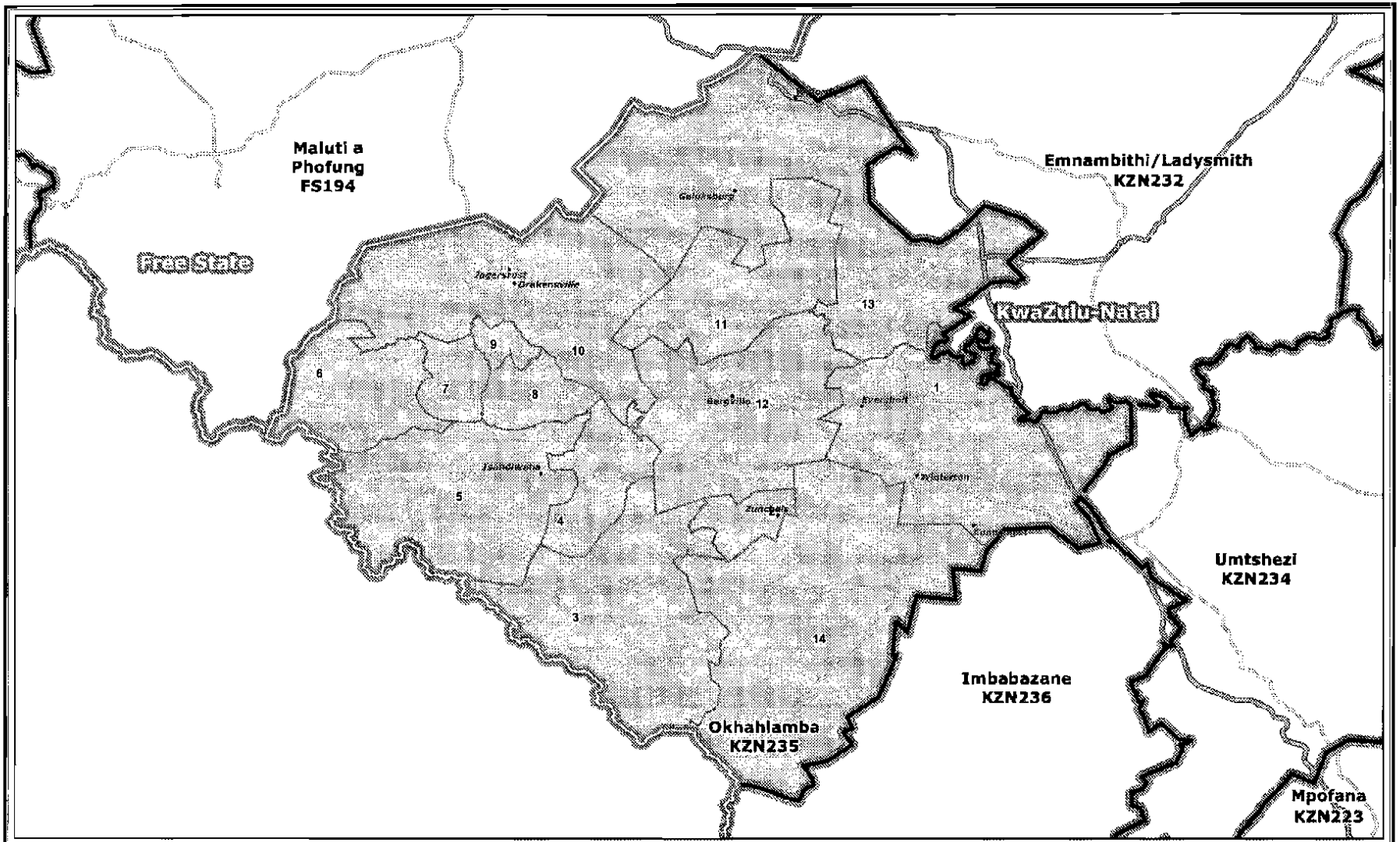

Legend

- Provincial Boundary
- Municipal Boundary
- Ward Boundary
- Towns
- National_Roads
- Mainroads

Publication for general information
the outer and ward boundaries of the
Okhahlamba
Local Municipality
(KZN235)

NOT TO SCALE

DATE
July 2011

MAP NUMBER
102

Additional information relating to this map can be obtained by contacting the Municipal Demarcation Board at.

Tel: (012) 342 2481 Fax: (012) 342 2480

email: info@demarcation.org.za

Website: www.demarcation.org.za

Address: Private Bag X28, Hatfield 0028

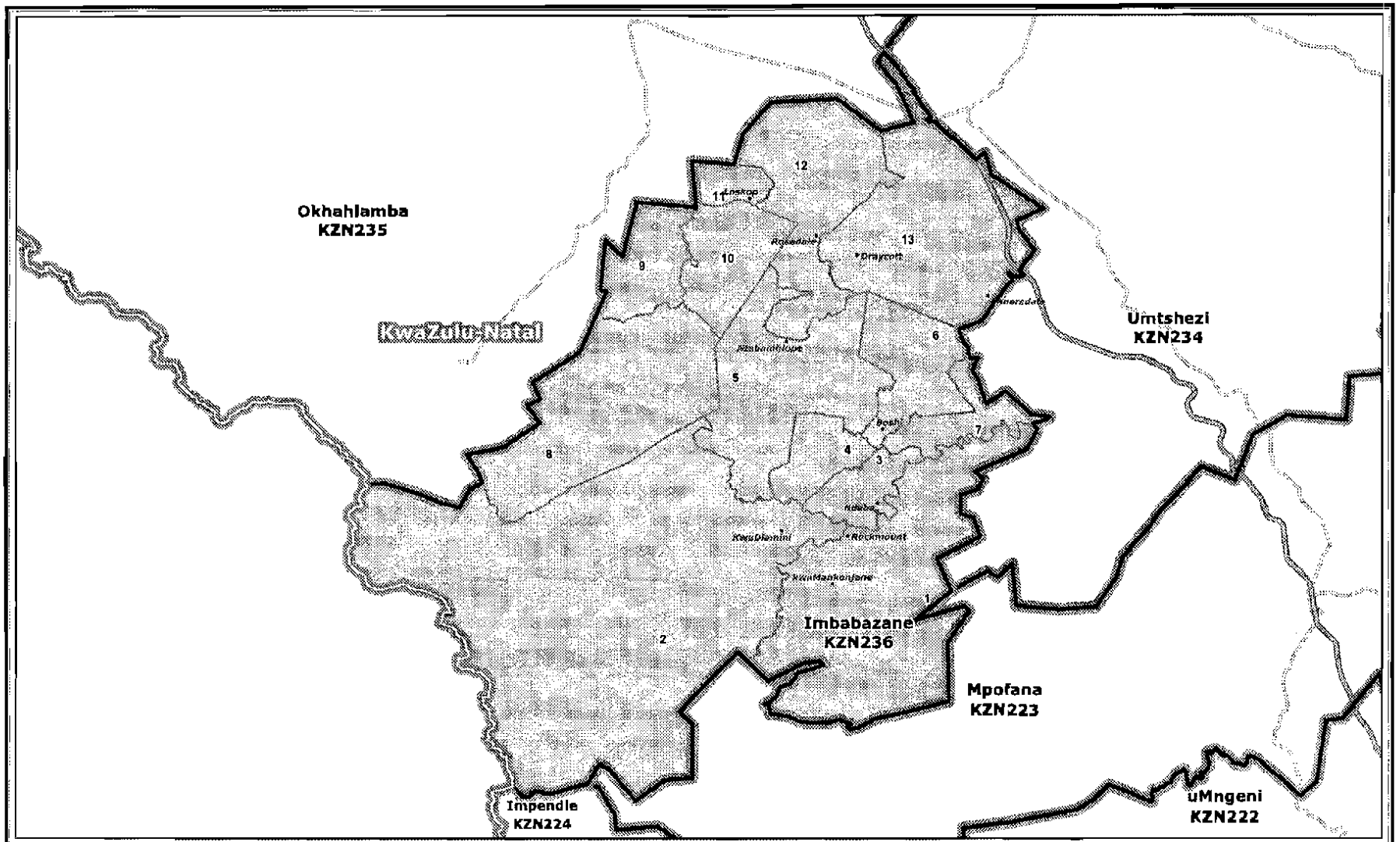

Legend

- Provincial Boundary
- Municipal Boundary
- Ward Boundary
- Towns
- National_Roads
- Mainroads

Publication for general information
the outer and ward boundaries of the
Imbabazane
Local Municipality
(KZN236)

NOT TO SCALE

DATE
July 2011

MAP NUMBER
103

Additional information relating to this map can be obtained by contacting the Municipal Demarcation Board at:

Tel: (012) 342 2481 Fax: (012) 342 2480

email: info@demarcation.org.za

Website: www.demarcation.org.za

Address: Private Bag X28, Hatfield 0028

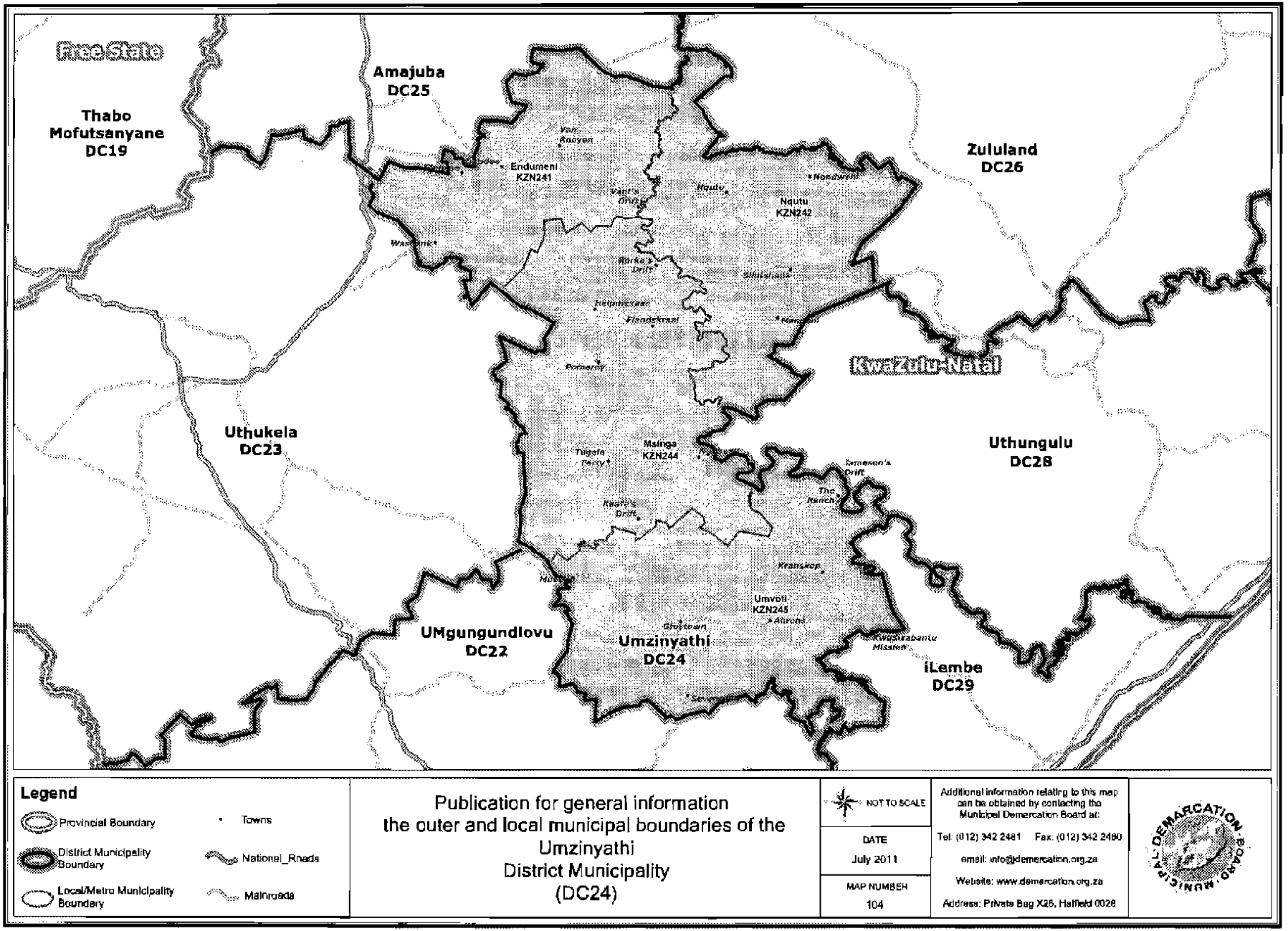
Free State
Amajuba DC25
Thabo Mofutsanyane DC19
Zululand DC26
Endumeni KZN241
Nquthu KZN242
KwaZulu-Natal
Uthukela DC23
Msinga KZN244
Uthungulu DC28
Umvoti KZN245
UMgungundlovu DC22
Umzinyathi DC24
iLembe DC29
Legend
Provincial Boundary
District Municipality Boundary
Local/Metro Municipality Boundary
Towns
National_Roads
Mainroads
Publication for general information
the outer and local municipal boundaries of the Umzinyathi District Municipality (DC24)
NOT TO SCALE
DATE
July 2011
MAP NUMBER
104
Additional information relating to this map can be obtained by contacting the Municipal Demarcation Board at:
Tel: (012) 342 2481 Fax: (012) 342 2480
email: info@demarcation.org.za
Website: www.demarcation.org.za
Address: Private Bag X25, Hatfield 0028

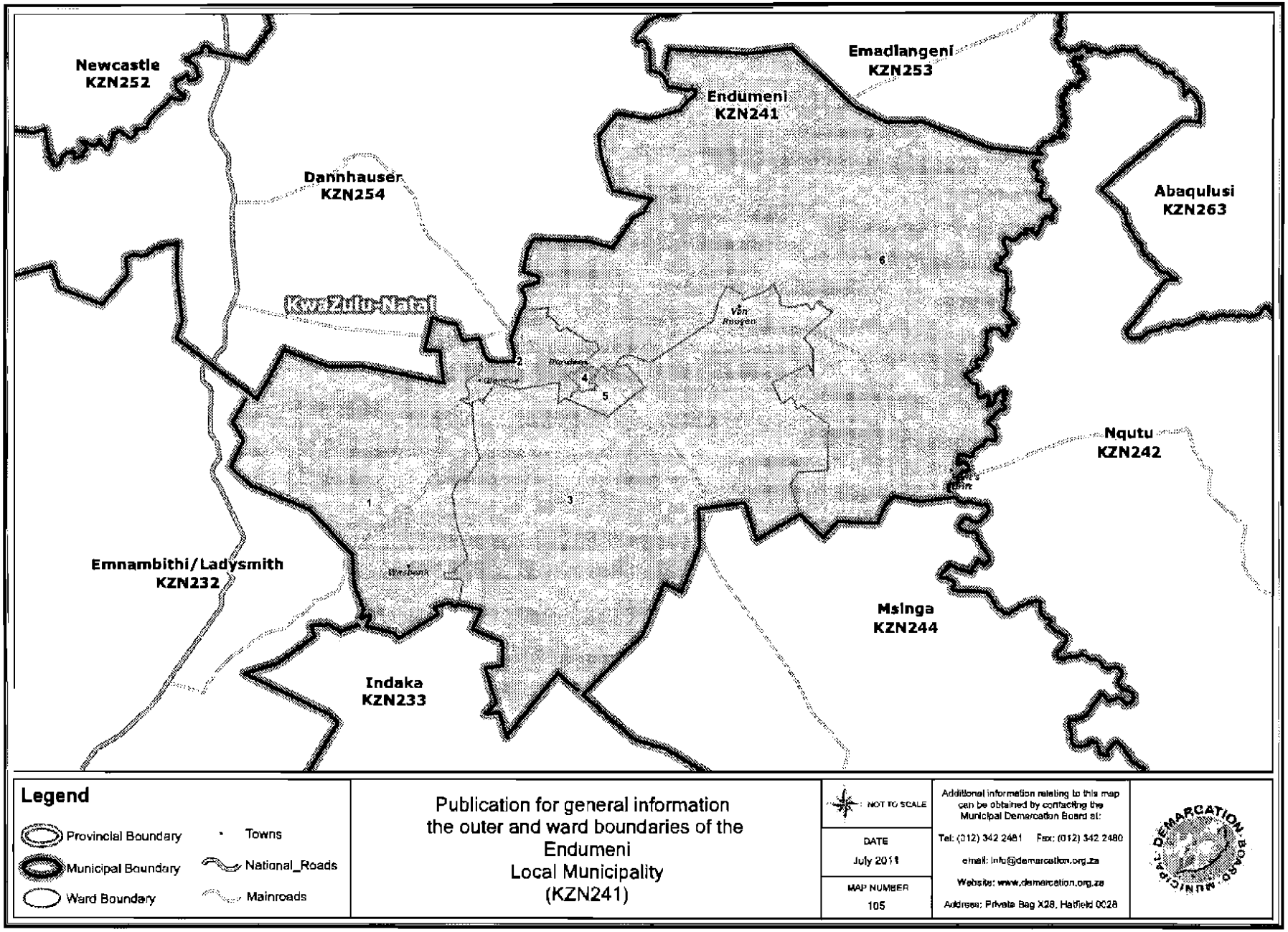
Newcastle
KZN252
Emadlangeni
KZN253
Endumeni
KZN241
Dannhauser
KZN254
Abaqulusi
KZN263
KwaZulu-Natal
Nqutu
KZN242
Emnambithi/Ladysmith
KZN232
Msinga
KZN244
Indaka
KZN233
1
2
3
4
5
6
Legend
Provincial Boundary
Municipal Boundary
Ward Boundary
Towns
National_Roads
Mainroads
Publication for general information
the outer and ward boundaries of the
Endumeni
Local Municipality
(KZN241)
NOT TO SCALE
DATE
July 2011
MAP NUMBER
105
Additional information relating to this map can be obtained by contacting the Municipal Demarcation Board at:
Tel: (012) 342 2481 Fax: (012) 342 2480
email: info@demarcation.org.za
Website: www.demarcation.org.za
Address: Private Bag X28, Hatfield 0028
DEMARCATION BOARD MUNICIPAL

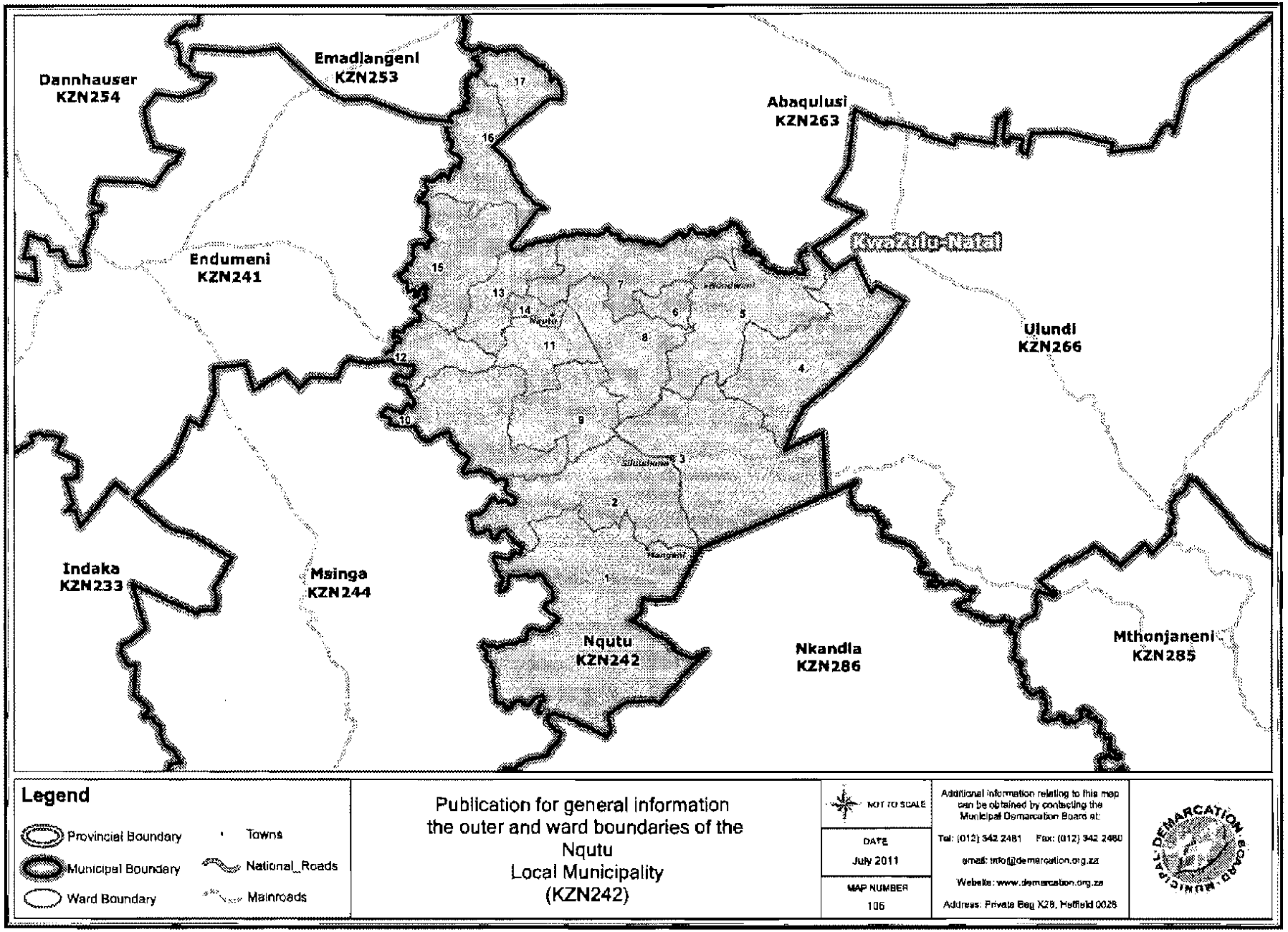
Dannhauser
KZN254
Emadlangeni
KZN253
Abaqulusi
KZN263
KwaZulu-Natal
Endumeni
KZN241
Ulundi
KZN266
Indaka
KZN233
Msinga
KZN244
Nqutu
KZN242
Nkandla
KZN286
Mthonjaneni
KZN285
Legend
Provincial Boundary
Municipal Boundary
Ward Boundary
Towns
National_Roads
Mainroads
Publication for general information
the outer and ward boundaries of the
Nqutu
Local Municipality
(KZN242)
NOT TO SCALE
DATE
July 2011
MAP NUMBER
106
Additional information relating to this map can be obtained by contacting the Municipal Demarcation Board at:
Tel: (012) 342 2481 Fax: (012) 342 2480
email: info@demarcation.org.za
Website: www.demarcation.org.za
Address: Private Bag X28, Hatfield 0028
DEMARCATION BOARD MUNICIPAL

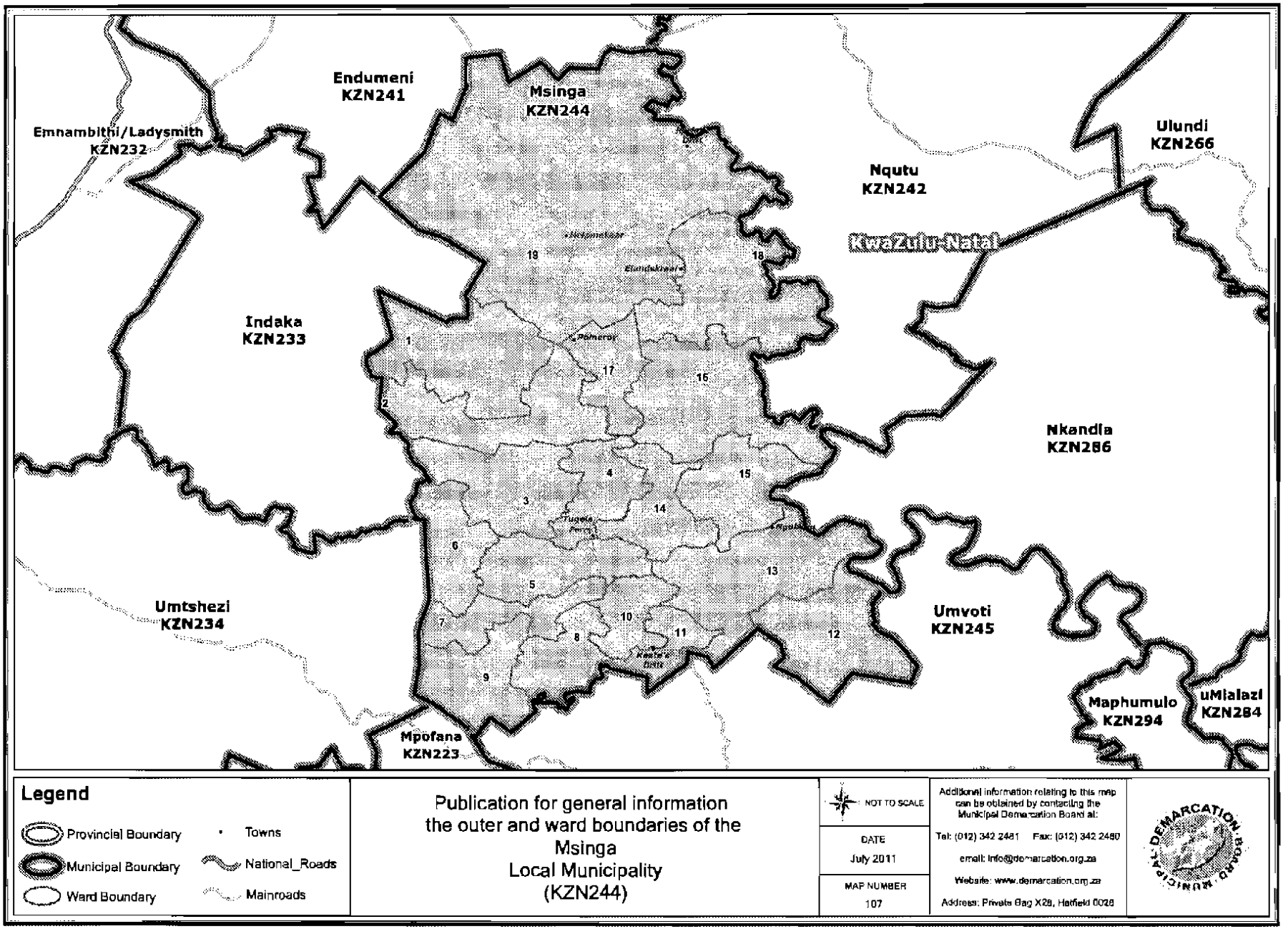
Endumeni
KZN241
Msinga
KZN244
Emnambithi/Ladysmith
KZN232
Ulundi
KZN266
Nqutu
KZN242
KwaZulu-Natal
Indaka
KZN233
Nkandla
KZN286
Umtshezi
KZN234
Umvoti
KZN245
Maphumulo
KZN294
uMlalazi
KZN284
Mpofana
KZN223
Legend
Provincial Boundary
Municipal Boundary
Ward Boundary
Towns
National_Roads
Mainroads
Publication for general information
the outer and ward boundaries of the
Msinga
Local Municipality
(KZN244)
NOT TO SCALE
DATE
July 2011
MAP NUMBER
107
Additional information relating to this map can be obtained by contacting the Municipal Demarcation Board at:
Tel: (012) 342 2481 Fax: (012) 342 2480
email: info@demarcation.org.za
Website: www.demarcation.org.za
Address: Private Bag X28, Hatfield 0028

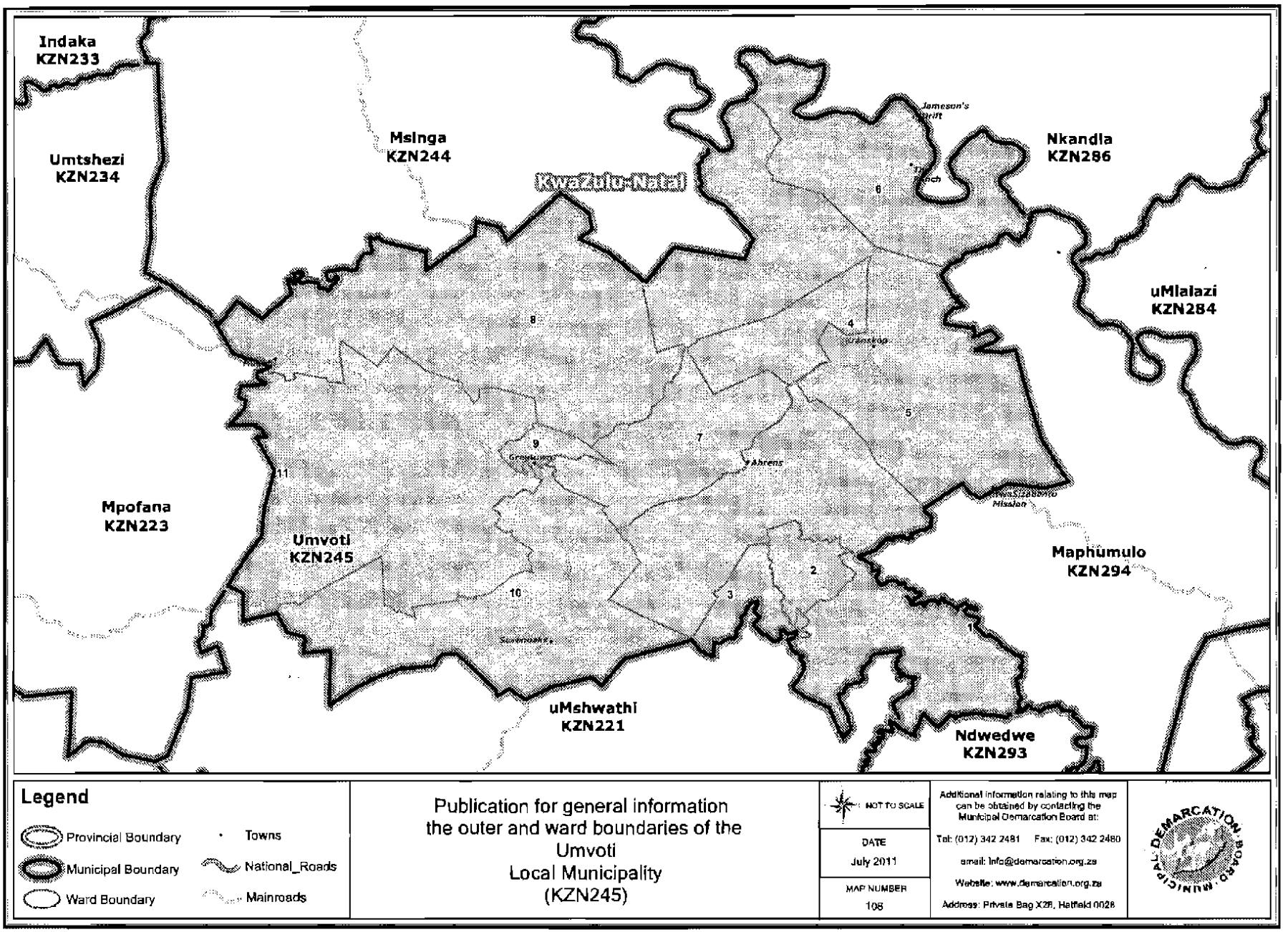
Indaka
KZN233
Umtshezi
KZN234
Msinga
KZN244
KwaZulu-Natal
Nkandla
KZN286
uMlalazi
KZN284
Mpofana
KZN223
Umvoti
KZN245
Maphumulo
KZN294
uMshwathi
KZN221
Ndwedwe
KZN293
Jameson's Drift
Greytown
Ahrens
Mission
1
2
3
4
5
6
7
8
9
10
11
Legend
Provincial Boundary
Municipal Boundary
Ward Boundary
Towns
National_Roads
Mainroads
Publication for general information
the outer and ward boundaries of the
Umvoti
Local Municipality
(KZN245)
NOT TO SCALE
DATE
July 2011
MAP NUMBER
198
Additional information relating to this map can be obtained by contacting the Municipal Demarcation Board at:
Tel: (012) 342 2481 Fax: (012) 342 2480
email: info@demarcation.org.za
Website: www.demarcation.org.za
Address: Private Bag X28, Hatfield 0028
MUNICIPAL DEMARCATION BOARD

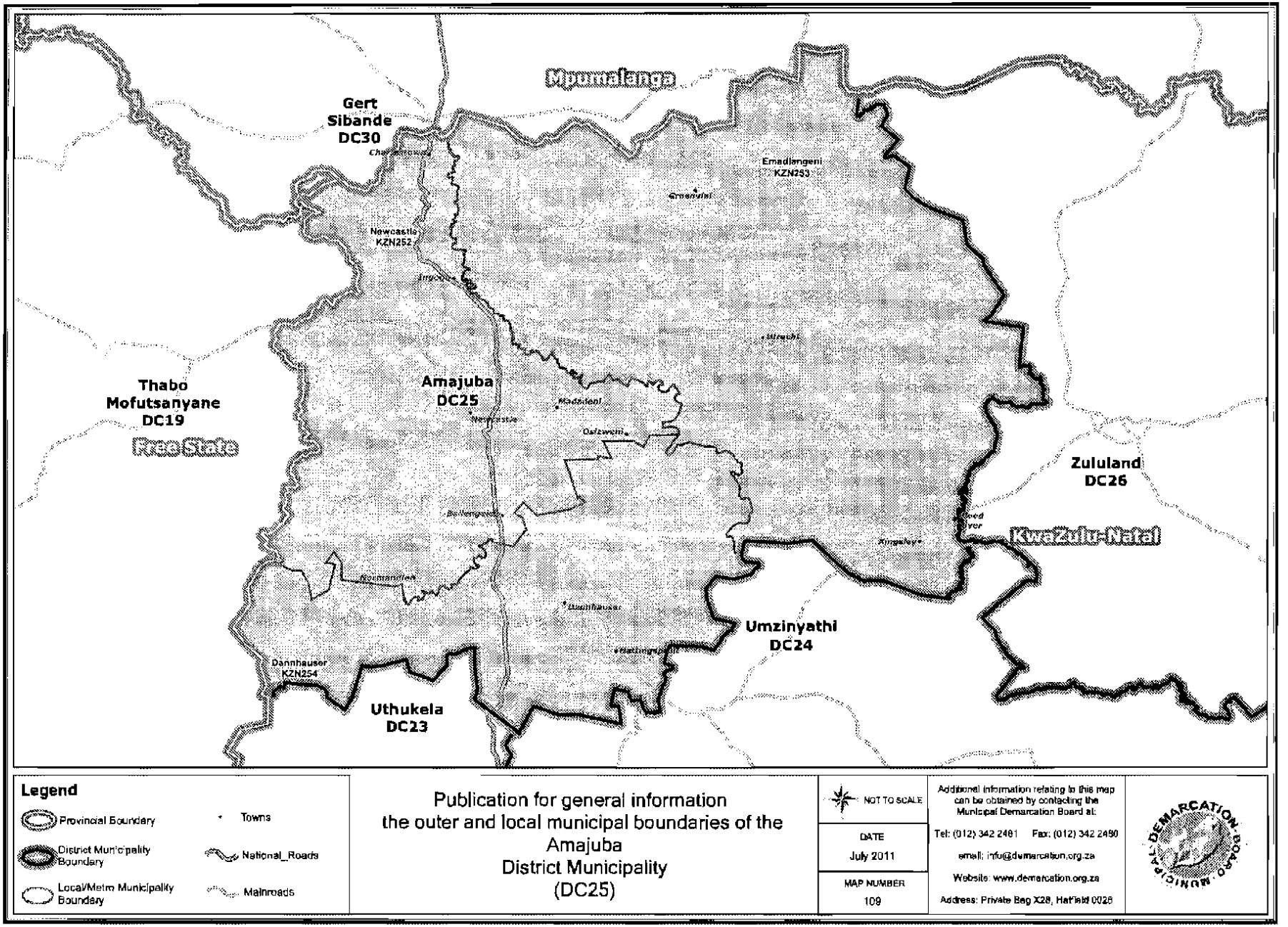
Mpumalanga
Gert Sibande DC30
Emadlangeni KZN253
Newcastle KZN252
Thabo Mofutsanyane DC19
Free State
Amajuba DC25
Zululand DC26
KwaZulu-Natal
Umzinyathi DC24
Dannhauser KZN254
Uthukela DC23
Legend
Provincial Boundary
District Municipality Boundary
Local/Metro Municipality Boundary
Towns
National_Roads
Mainroads
Publication for general information
the outer and local municipal boundaries of the Amajuba
District Municipality
(DC25)
NOT TO SCALE
DATE
July 2011
MAP NUMBER
109
Additional information relating to this map can be obtained by contacting the Municipal Demarcation Board at:
Tel: (012) 342 2481 Fax: (012) 342 2480
email: info@demarcation.org.za
Website: www.demarcation.org.za
Address: Private Bag X28, Hatfield 0028

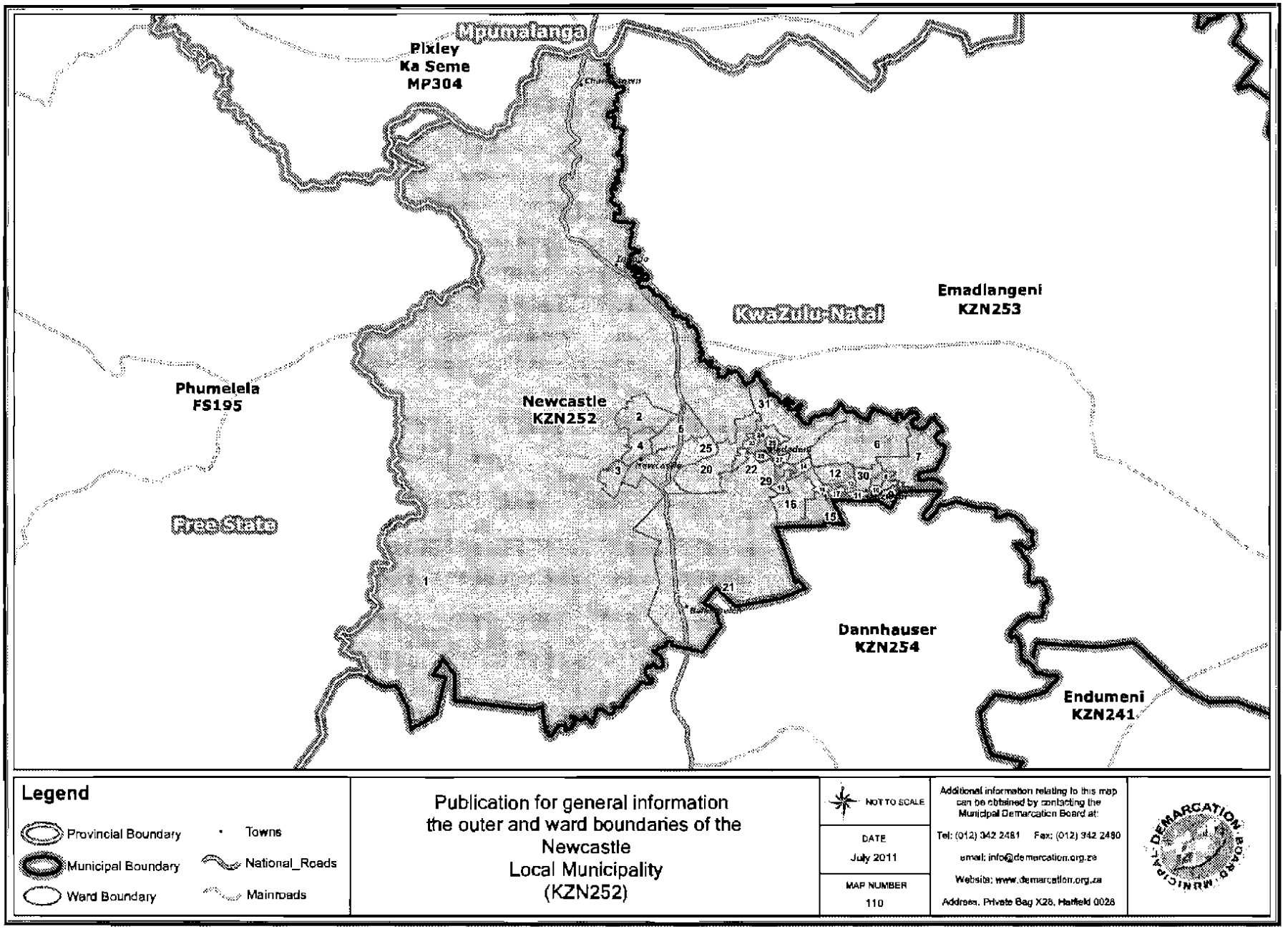
Mpumalanga
Pixley
Ka Seme
MP304
KwaZulu-Natal
Emadlangeni
KZN253
Phumelela
FS195
Newcastle
KZN252
Free State
Dannhauser
KZN254
Endumeni
KZN241
Legend
Provincial Boundary
Municipal Boundary
Ward Boundary
Towns
National_Roads
Mainroads
Publication for general information
the outer and ward boundaries of the
Newcastle
Local Municipality
(KZN252)
NOT TO SCALE
DATE
July 2011
MAP NUMBER
110
Additional information relating to this map can be obtained by contacting the Municipal Demarcation Board at:
Tel: (012) 342 2481 Fax: (012) 342 2480
email: info@demarcation.org.za
Website: www.demarcation.org.za
Address: Private Bag X28, Hatfield 0028
DEMARCATION BOARD MUNICIPAL

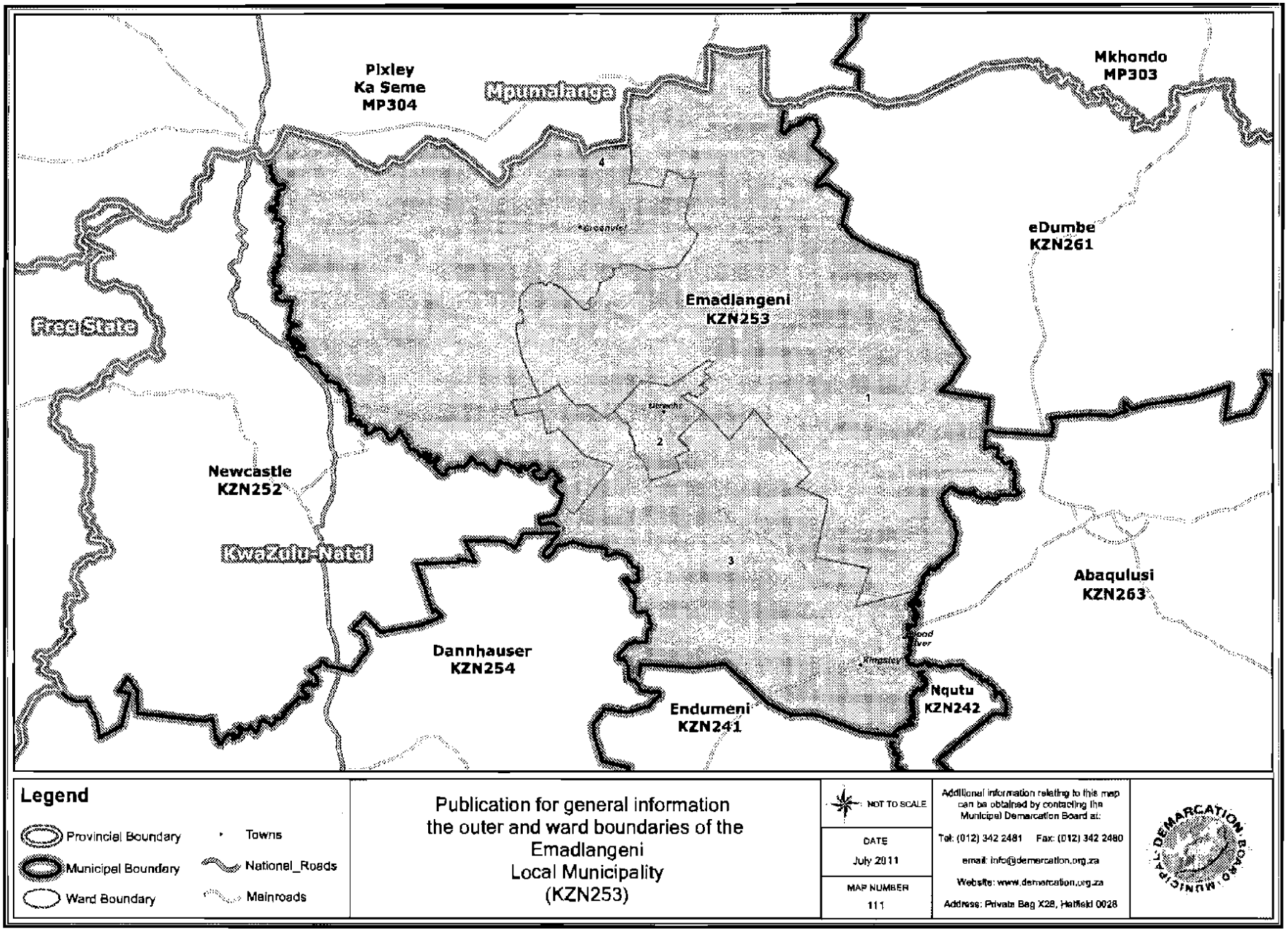
Pixley
Ka Seme
MP304
Mpumalanga
Mkhondo
MP303
eDumbe
KZN261
Emadlangeni
KZN253
Free State
Newcastle
KZN252
KwaZulu-Natal
Dannhauser
KZN254
Abaqulusi
KZN263
Endumeni
KZN241
Nqutu
KZN242
1
2
3
4
Legend
Provincial Boundary
Municipal Boundary
Ward Boundary
Towns
National_Roads
Mainroads
Publication for general information
the outer and ward boundaries of the
Emadlangeni
Local Municipality
(KZN253)
NOT TO SCALE
DATE
July 2011
MAP NUMBER
111
Additional information relating to this map can be obtained by contacting the Municipal Demarcation Board at:
Tel: (012) 342 2481 Fax: (012) 342 2480
email: info@demarcation.org.za
Website: www.demarcation.org.za
Address: Private Bag X28, Hatfield 0028
MUNICIPAL DEMARCATION BOARD

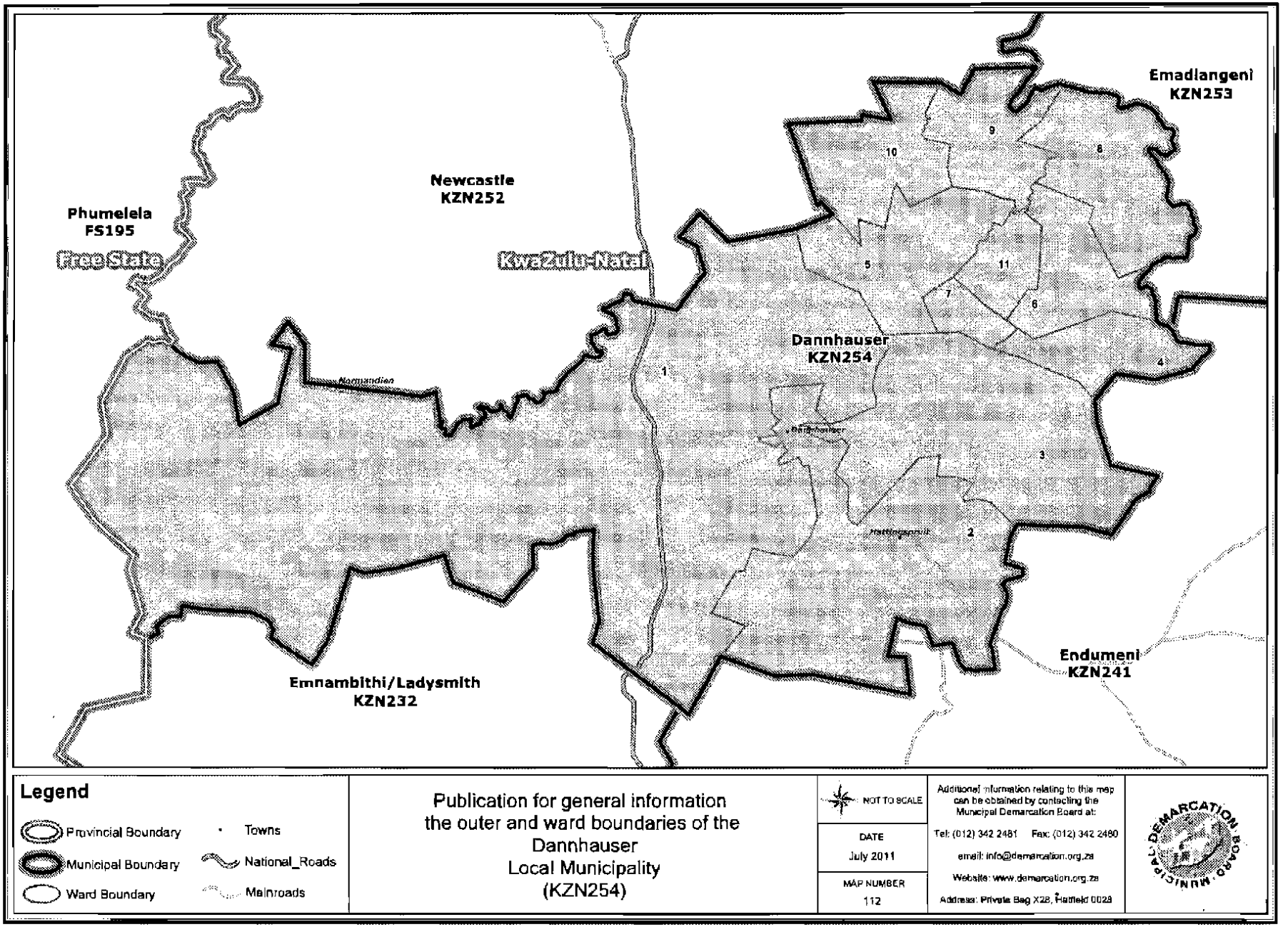
Emadlangeni
KZN253
Newcastle
KZN252
Phumelela
FS195
Free State
KwaZulu-Natal
Dannhauser
KZN254
Emnambithi/Ladysmith
KZN232
Endumeni
KZN241
Normandien
Dannhauser
Hattingspruit
1
2
3
4
5
6
7
8
9
10
11
Legend
Provincial Boundary
Municipal Boundary
Ward Boundary
Towns
National_Roads
Mainroads
Publication for general information
the outer and ward boundaries of the
Dannhauser
Local Municipality
(KZN254)
NOT TO SCALE
DATE
July 2011
MAP NUMBER
112
Additional information relating to this map can be obtained by contacting the Municipal Demarcation Board at:
Tel: (012) 342 2481 Fax: (012) 342 2480
email: info@demarcation.org.za
Website: www.demarcation.org.za
Address: Private Bag X28, Hatfield 0028
MUNICIPAL DEMARCATION BOARD

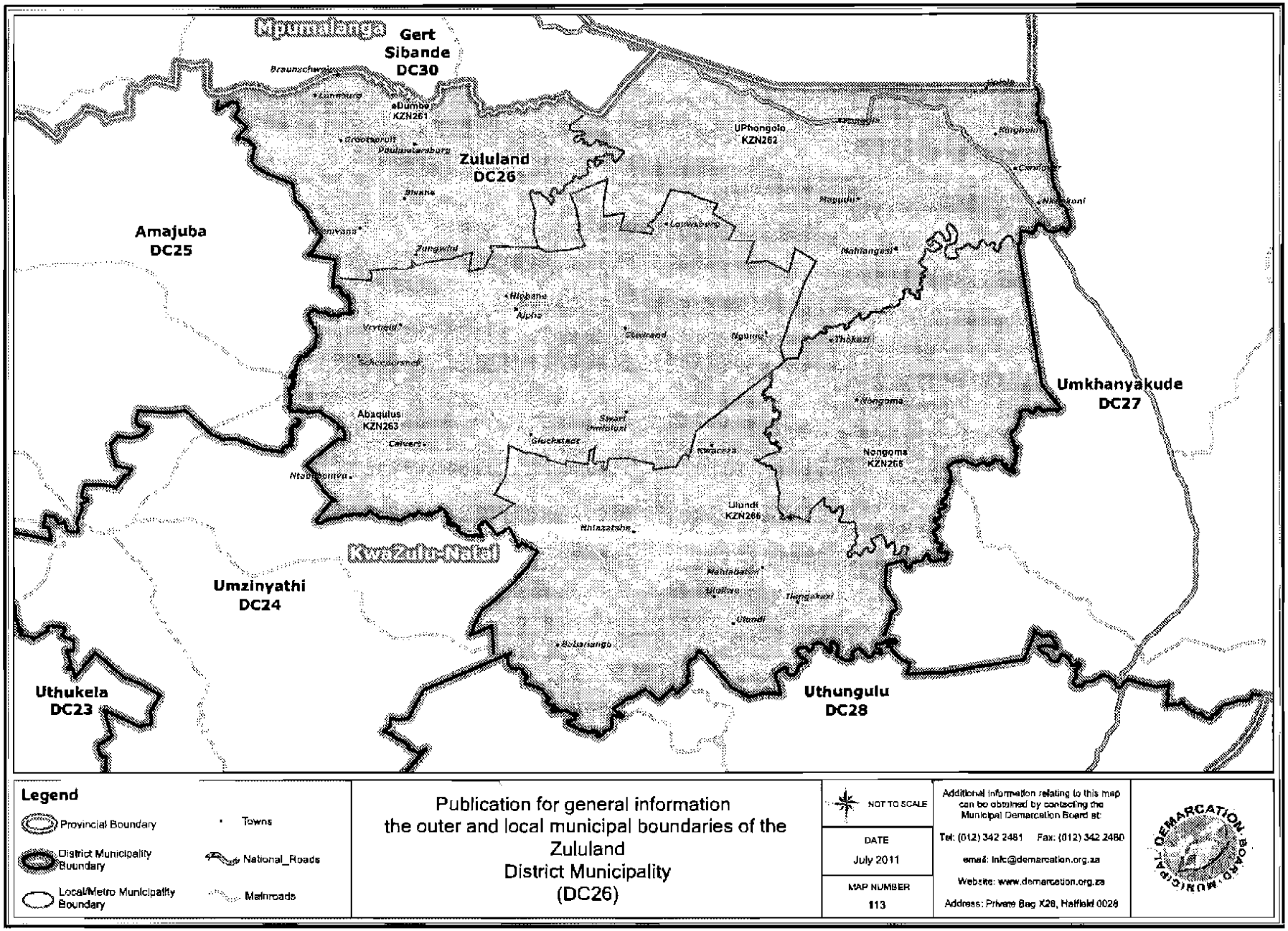
Mpumalanga
Gert Sibande DC30
Zululand DC26
Amajuba DC25
Umkhanyakude DC27
Umzinyathi DC24
Uthukela DC23
Uthungulu DC28
KwaZulu-Natal
eDumbe KZN261
UPhongolo KZN262
Abaqulusi KZN263
Nongoma KZN265
Ulundi KZN266
Legend
Provincial Boundary
District Municipality Boundary
Local/Metro Municipality Boundary
Towns
National_Roads
Mainroads
Publication for general information
the outer and local municipal boundaries of the
Zululand
District Municipality
(DC26)
NOT TO SCALE
DATE
July 2011
MAP NUMBER
113
Additional information relating to this map can be obtained by contacting the Municipal Demarcation Board at:
Tel: (012) 342 2481 Fax: (012) 342 2480
email: info@demarcation.org.za
Website: www.demarcation.org.za
Address: Private Bag X28, Hatfield 0028
DEMARCATION BOARD

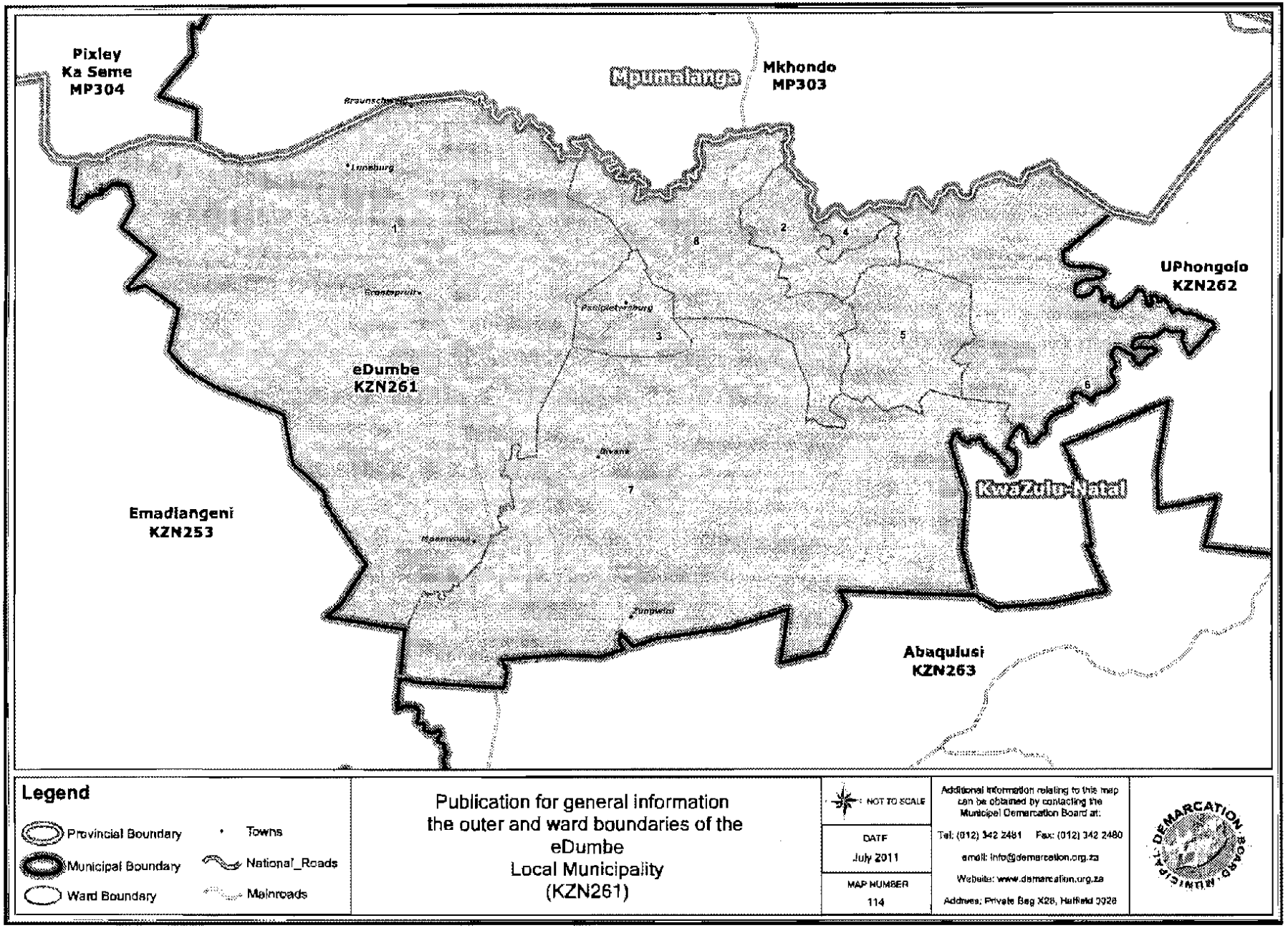
Pixley
Ka Seme
MP304
Mpumalanga
Mkhondo
MP303
UPhongolo
KZN262
eDumbe
KZN261
Emadlangeni
KZN253
KwaZulu-Natal
Abaqulusi
KZN263
1
2
3
4
5
6
7
8
Legend
Provincial Boundary
Municipal Boundary
Ward Boundary
Towns
National_Roads
Mainroads
Publication for general information
the outer and ward boundaries of the
eDumbe
Local Municipality
(KZN261)
NOT TO SCALE
DATE
July 2011
MAP NUMBER
114
Additional information relating to this map can be obtained by contacting the Municipal Demarcation Board at:
Tel: (012) 342 2481 Fax: (012) 342 2480
email: info@demarcation.org.za
Website: www.demarcation.org.za
Address: Private Bag X28, Hatfield 0028
DEMARCATION BOARD MUNICIPAL

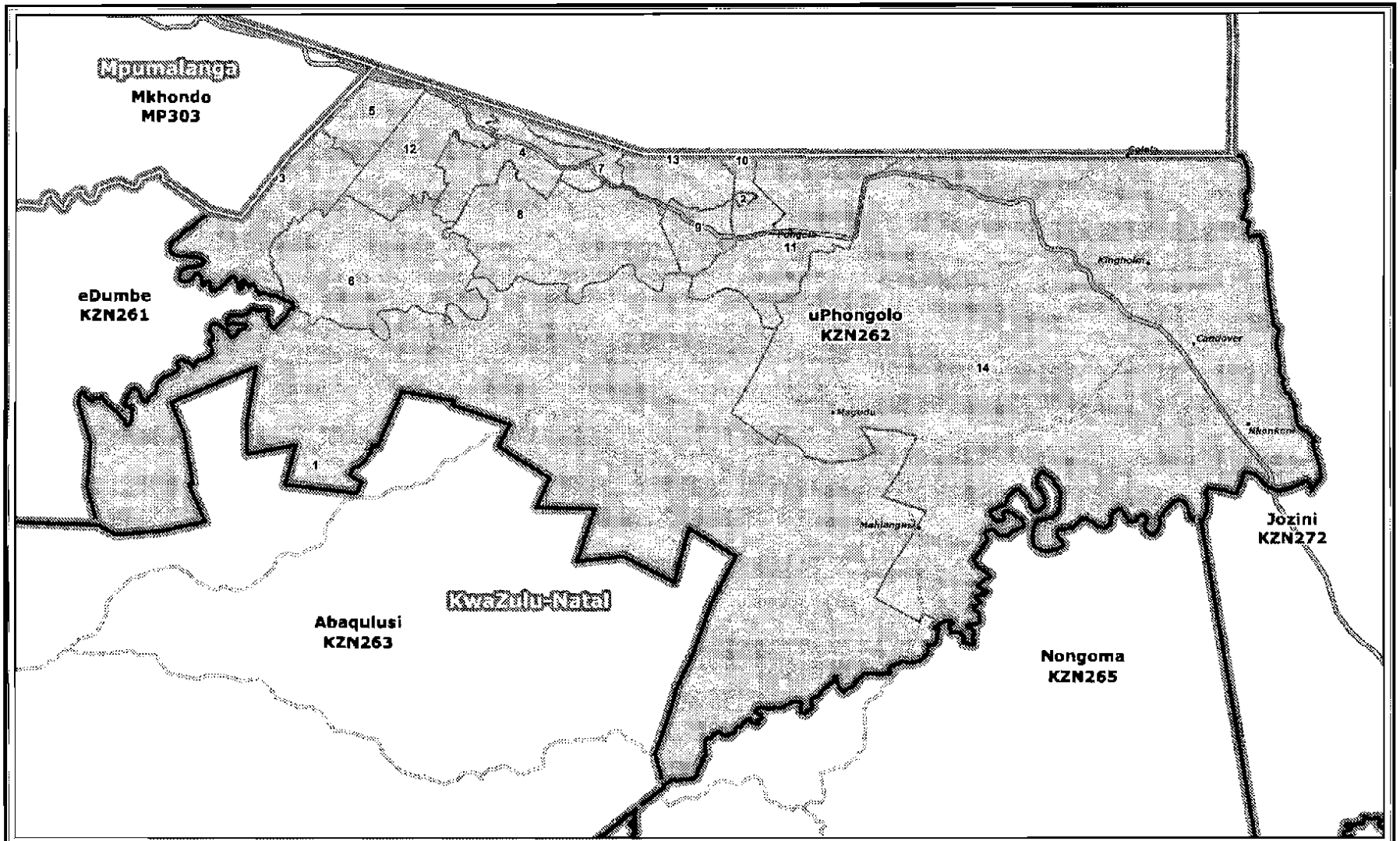

Legend

- Provincial Boundary
- Municipal Boundary
- Ward Boundary
- Towns
- National_Roads
- Mainroads

Publication for general information
the outer and ward boundaries of the
uPhongolo
Local Municipality
(KZN262)

NOT TO SCALE

DATE
July 2011

MAP NUMBER
115

Additional information relating to this map can be obtained by contacting the Municipal Demarcation Board at:

Tel: (012) 342 2481 Fax: (012) 342 2480

email: info@demarcation.org.za

Website: www.demarcation.org.za

Address: Private Bag X28, Hatfield 0028

DEMARCATION BOARD MUNICIPAL

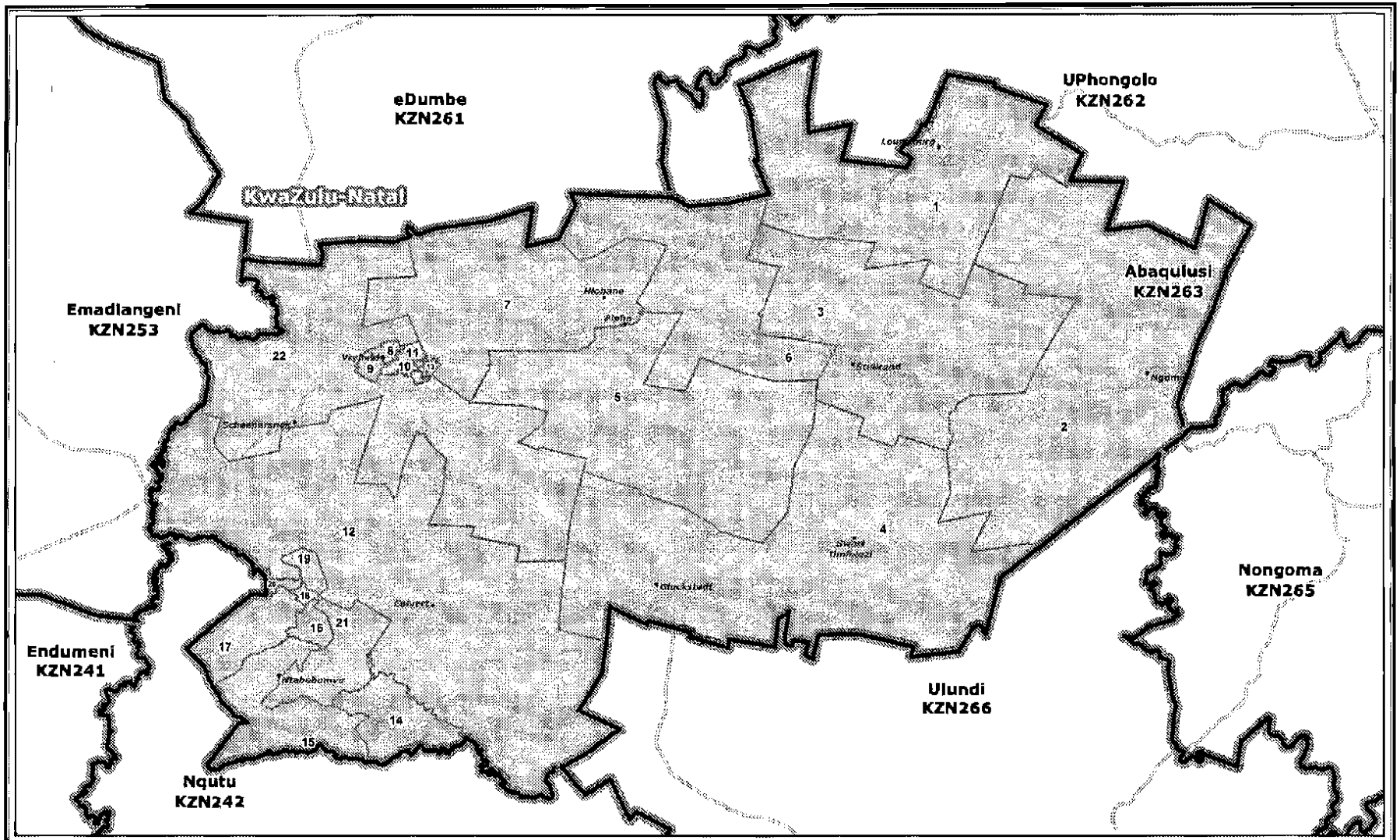

Legend

- Provincial Boundary
- Municipal Boundary
- Ward Boundary
- Towns
- National_Roads
- Mainroads

Publication for general information
the outer and ward boundaries of the
Abaqulusi
Local Municipality
(KZN263)

NOT TO SCALE

DATE
July 2011

MAP NUMBER
116

Additional information relating to this map can be obtained by contacting the Municipal Demarcation Board at:

Tel: (012) 342 2481 Fax: (012) 342 2480

email: info@demarcation.org.za

Website: www.demarcation.org.za

Address: Private Bag X28, Hatfield 0028

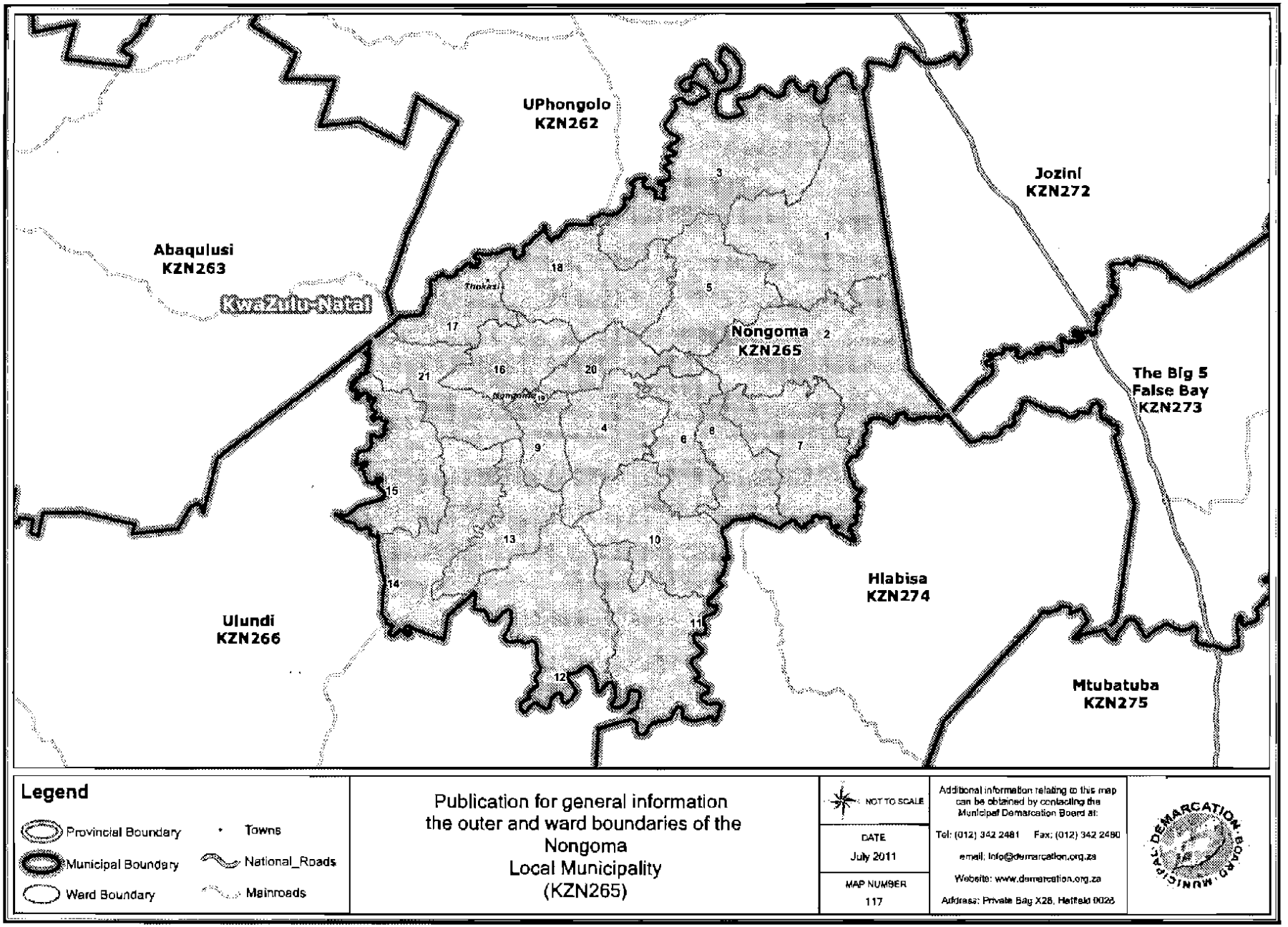
UPhongolo
KZN262
Jozini
KZN272
Abaqulusi
KZN263
KwaZulu-Natal
Nongoma
KZN265
The Big 5
False Bay
KZN273
Hlabisa
KZN274
Ulundi
KZN266
Mtubatuba
KZN275
1
2
3
4
5
6
7
8
9
10
11
12
13
14
15
16
17
18
20
21
Legend
Provincial Boundary
Municipal Boundary
Ward Boundary
Towns
National_Roads
Mainroads
Publication for general information
the outer and ward boundaries of the
Nongoma
Local Municipality
(KZN265)
NOT TO SCALE
DATE
July 2011
MAP NUMBER
117
Additional information relating to this map can be obtained by contacting the Municipal Demarcation Board at:
Tel: (012) 342 2481 Fax: (012) 342 2480
email: info@demarcation.org.za
Website: www.demarcation.org.za
Address: Private Bag X28, Hatfield 0028
MUNICIPAL DEMARCATION BOARD

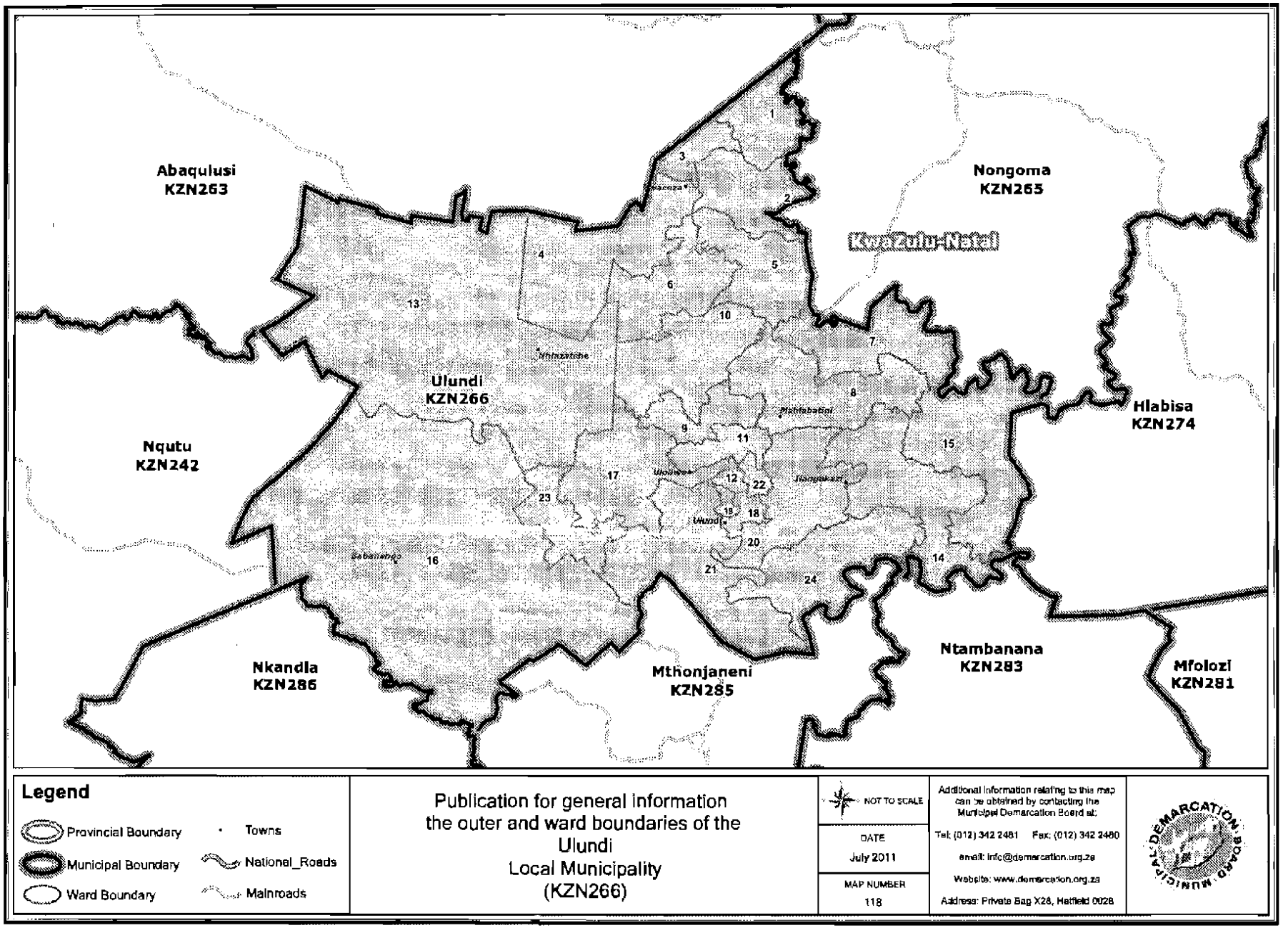
Abaqulusi
KZN263
Nongoma
KZN265
KwaZulu-Natal
Ulundi
KZN266
Nqutu
KZN242
Hlabisa
KZN274
Nkandla
KZN286
Mthonjaneni
KZN285
Ntambanana
KZN283
Mfolozi
KZN281
Legend
Provincial Boundary
Municipal Boundary
Ward Boundary
Towns
National_Roads
Mainroads
Publication for general information
the outer and ward boundaries of the
Ulundi
Local Municipality
(KZN266)
NOT TO SCALE
DATE
July 2011
MAP NUMBER
118
Additional information relating to this map can be obtained by contacting the Municipal Demarcation Board at:
Tel: (012) 342 2481 Fax: (012) 342 2480
email: info@demarcation.org.za
Website: www.demarcation.org.za
Address: Private Bag X28, Hatfield 0028
MUNICIPAL DEMARCATION BOARD

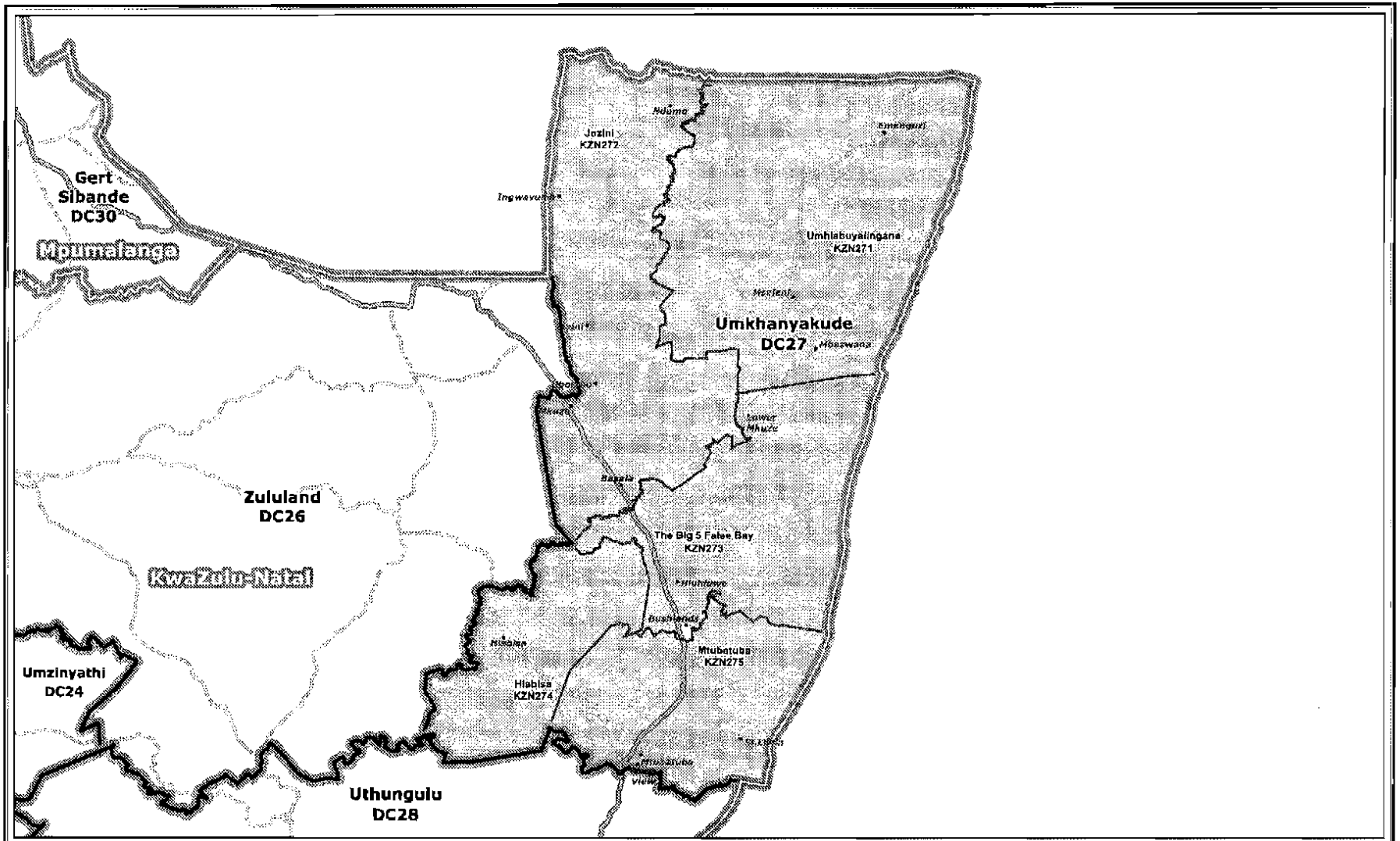
Gert Sibande DC30
Mpumalanga
Zululand DC26
KwaZulu-Natal
Umzinyathi DC24
Uthungulu DC28
Jozini KZN272
Umhlabuyalingana KZN271
Umkhanyakude DC27
The Big 5 False Bay KZN273
Mtubatuba KZN275
Hlabisa KZN274
Mbazwana
Bushlands
Legend
Provincial Boundary
District Municipality Boundary
Local/Metro Municipality Boundary
Towns
National_Roads
Mainroads
Publication for general information
the outer and local municipal boundaries of the
Umkhanyakude
District Municipality
(DC27)
NOT TO SCALE
DATE
July 2011
MAP NUMBER
119
Additional information relating to this map can be obtained by contacting the Municipal Demarcation Board at:
Tel: (012) 342 2481 Fax: (012) 342 2480
email: info@demarcation.org.za
Website: www.demarcation.org.za
Address: Private Bag X28, Hatfield 0028

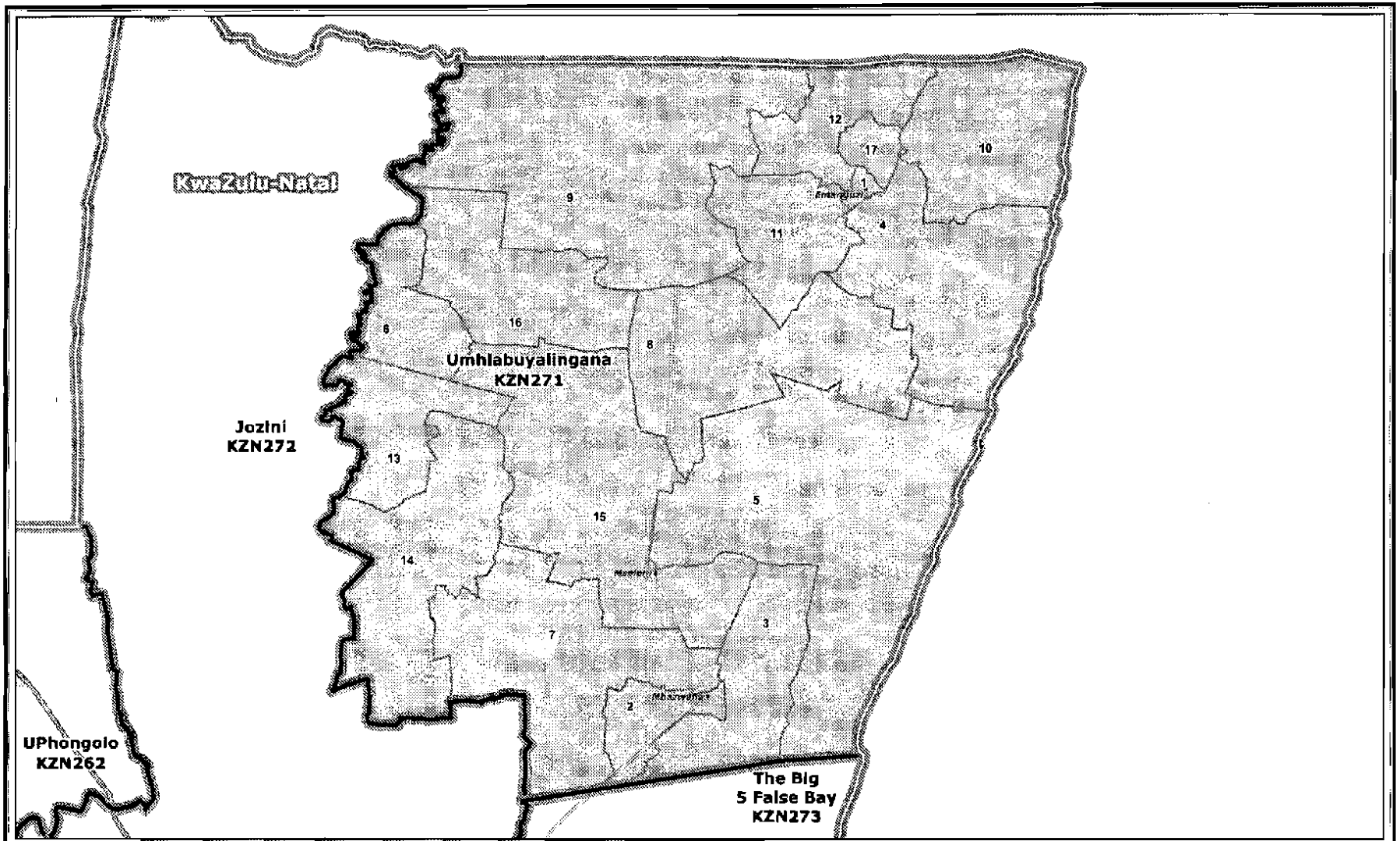

Legend

- Provincial Boundary
- Municipal Boundary
- Ward Boundary
- Towns
- National_Roads
- Mainroads

Publication for general information
the outer and ward boundaries of the
Umhlabuyalingana
Local Municipality
(KZN271)

NOT TO SCALE

DATE
July 2011

MAP NUMBER
120

Additional information relating to this map can be obtained by contacting the Municipal Demarcation Board at:
Tel: (012) 342 2481 Fax: (012) 342 2480
e-mail: info@demarcation.org.za
Website: www.demarcation.org.za
Address: Private Bag X28, Hatfield 0028

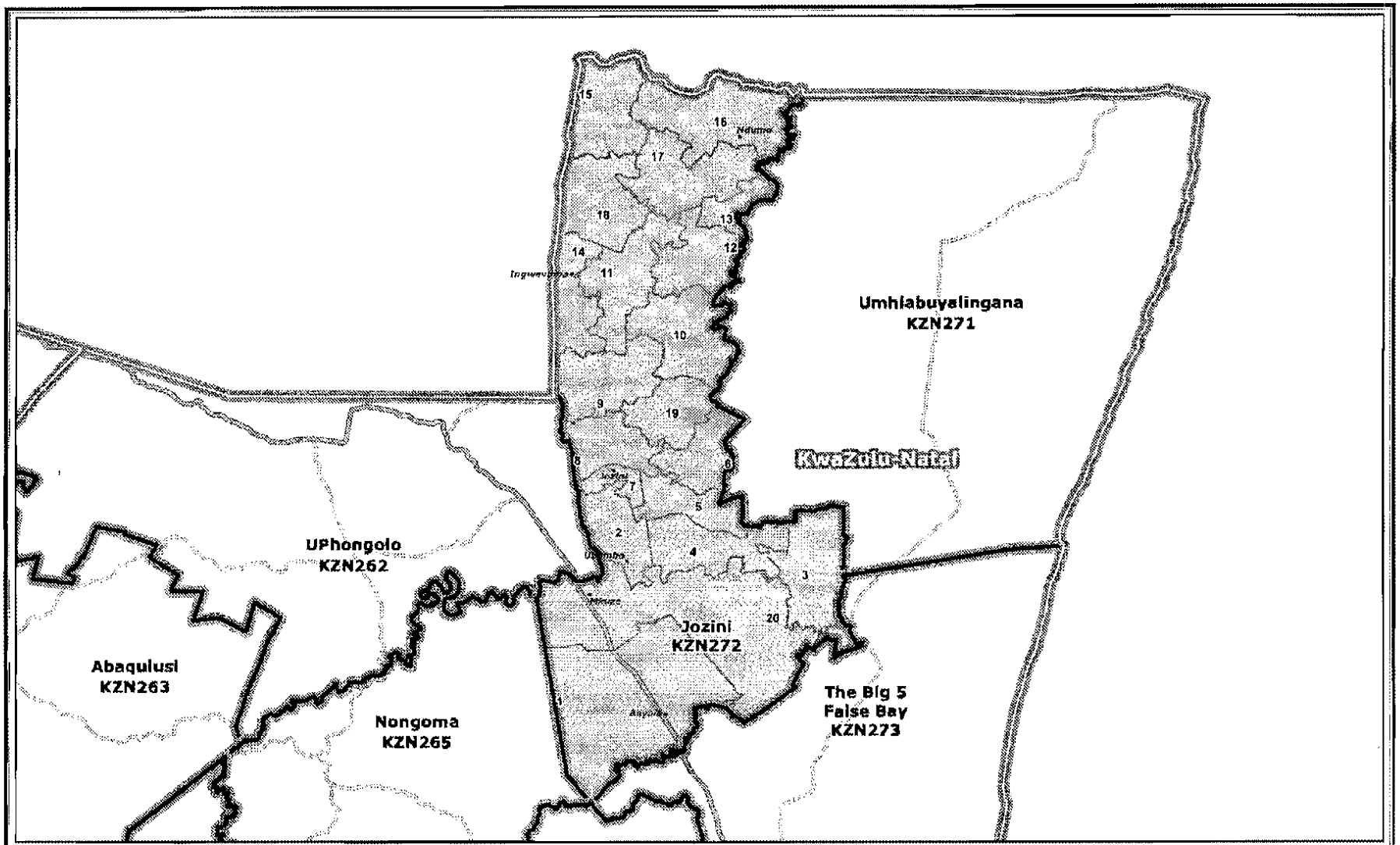

Legend

- Provincial Boundary
- Municipal Boundary
- Ward Boundary
- Towns
- National_Roads
- Mainroads

Publication for general information
the outer and ward boundaries of the
Jozini
Local Municipality
(KZN272)

NOT TO SCALE

DATE
July 2011

MAP NUMBER
121

Additional information relating to this map can be obtained by contacting the Municipal Demarcation Board at:

Tel: (012) 342 2481 Fax: (012) 342 2480

e-mail: info@demarcation.org.za

Website: www.demarcation.org.za

Address: Private Bag X28, Hatfield 0028

MUNICIPAL DEMARCATION BOARD

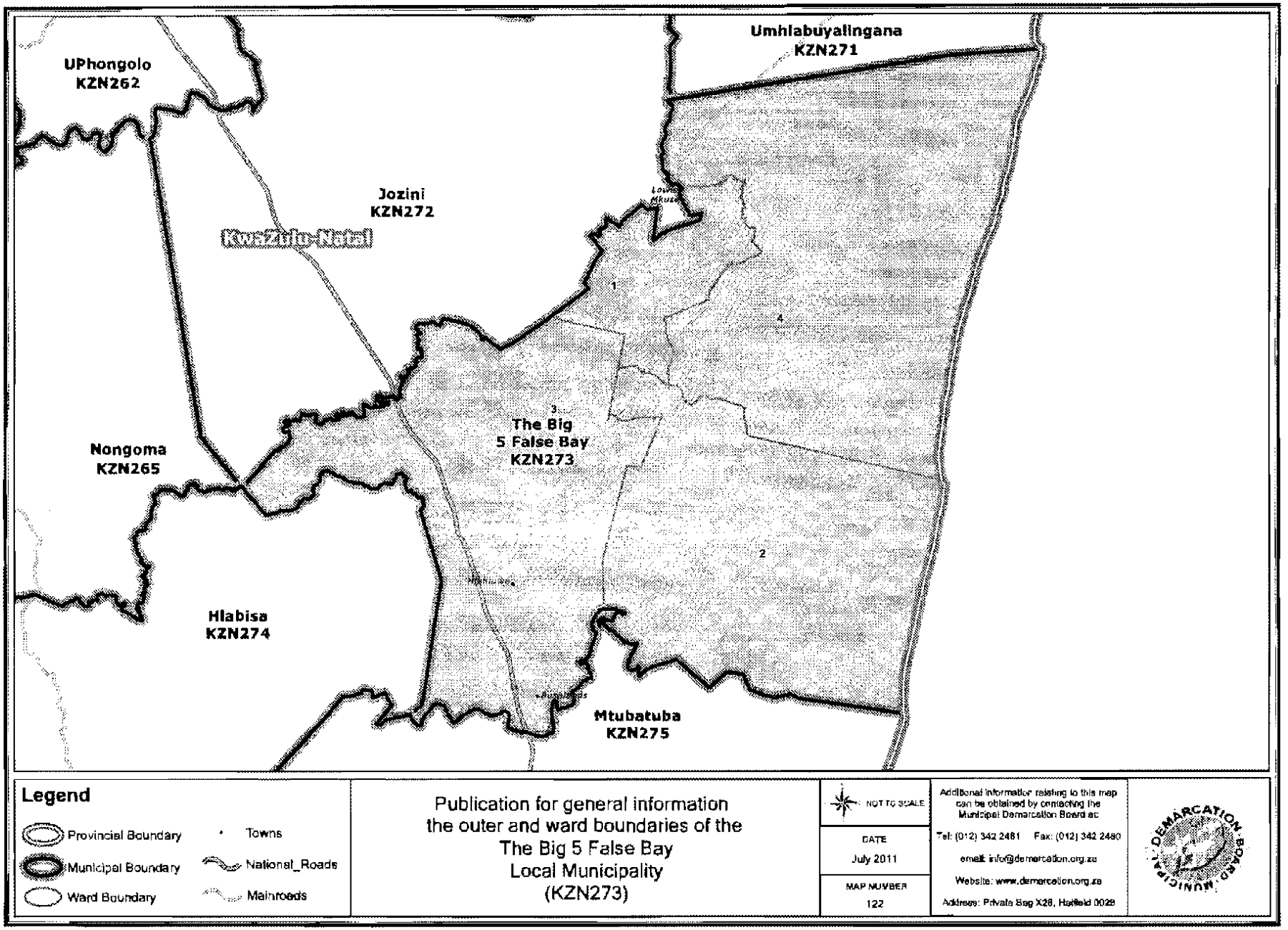
UPhongolo
KZN262
Umhlabuyalingana
KZN271
Jozini
KZN272
KwaZulu-Natal
1
4
3
The Big
5 False Bay
KZN273
Nongoma
KZN265
2
Hlabisa
KZN274
Mtubatuba
KZN275
Legend
Provincial Boundary
Municipal Boundary
Ward Boundary
Towns
National_Roads
Mainroads
Publication for general information
the outer and ward boundaries of the
The Big 5 False Bay
Local Municipality
(KZN273)
NOT TO SCALE
DATE
July 2011
MAP NUMBER
122
Additional information relating to this map can be obtained by contacting the Municipal Demarcation Board at:
Tel: (012) 342 2481 Fax: (012) 342 2480
email: info@demarcation.org.za
Website: www.demarcation.org.za
Address: Private Bag X28, Hatfield 0028
MUNICIPAL DEMARCATION BOARD

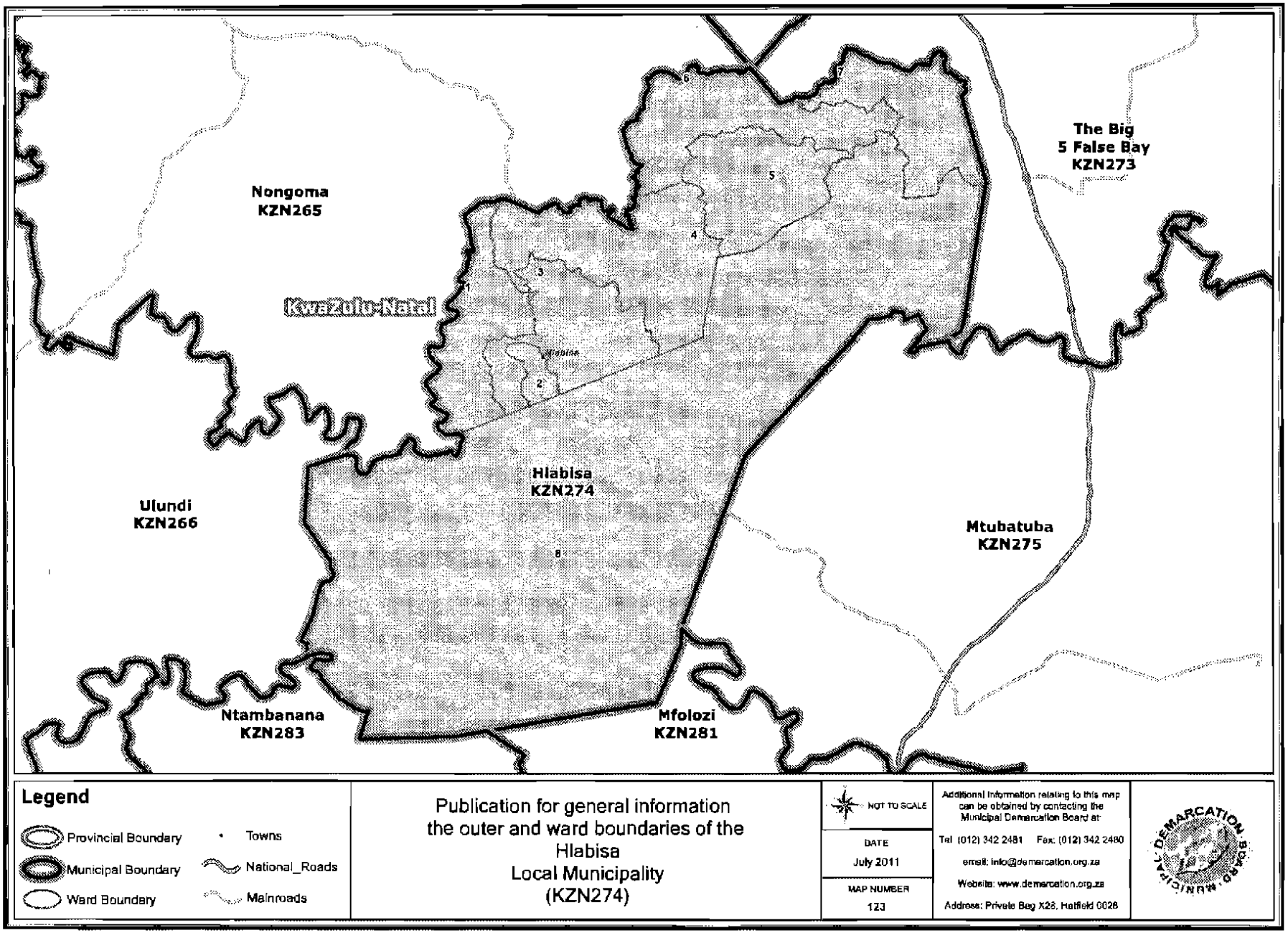
Nongoma
KZN265
The Big
5 False Bay
KZN273
KwaZulu-Natal
Hlabisa
KZN274
Ulundi
KZN266
Mtubatuba
KZN275
Ntambanana
KZN283
Mfolozi
KZN281
1
2
3
4
5
6
7
8
Legend
Provincial Boundary
Municipal Boundary
Ward Boundary
Towns
National_Roads
Mainroads
Publication for general information
the outer and ward boundaries of the
Hlabisa
Local Municipality
(KZN274)
NOT TO SCALE
DATE
July 2011
MAP NUMBER
123
Additional information relating to this map can be obtained by contacting the Municipal Demarcation Board at:
Tel (012) 342 2481 Fax: (012) 342 2480
email: info@demarcation.org.za
Website: www.demarcation.org.za
Address: Private Bag X28, Hatfield 0028
MUNICIPAL DEMARCATION BOARD

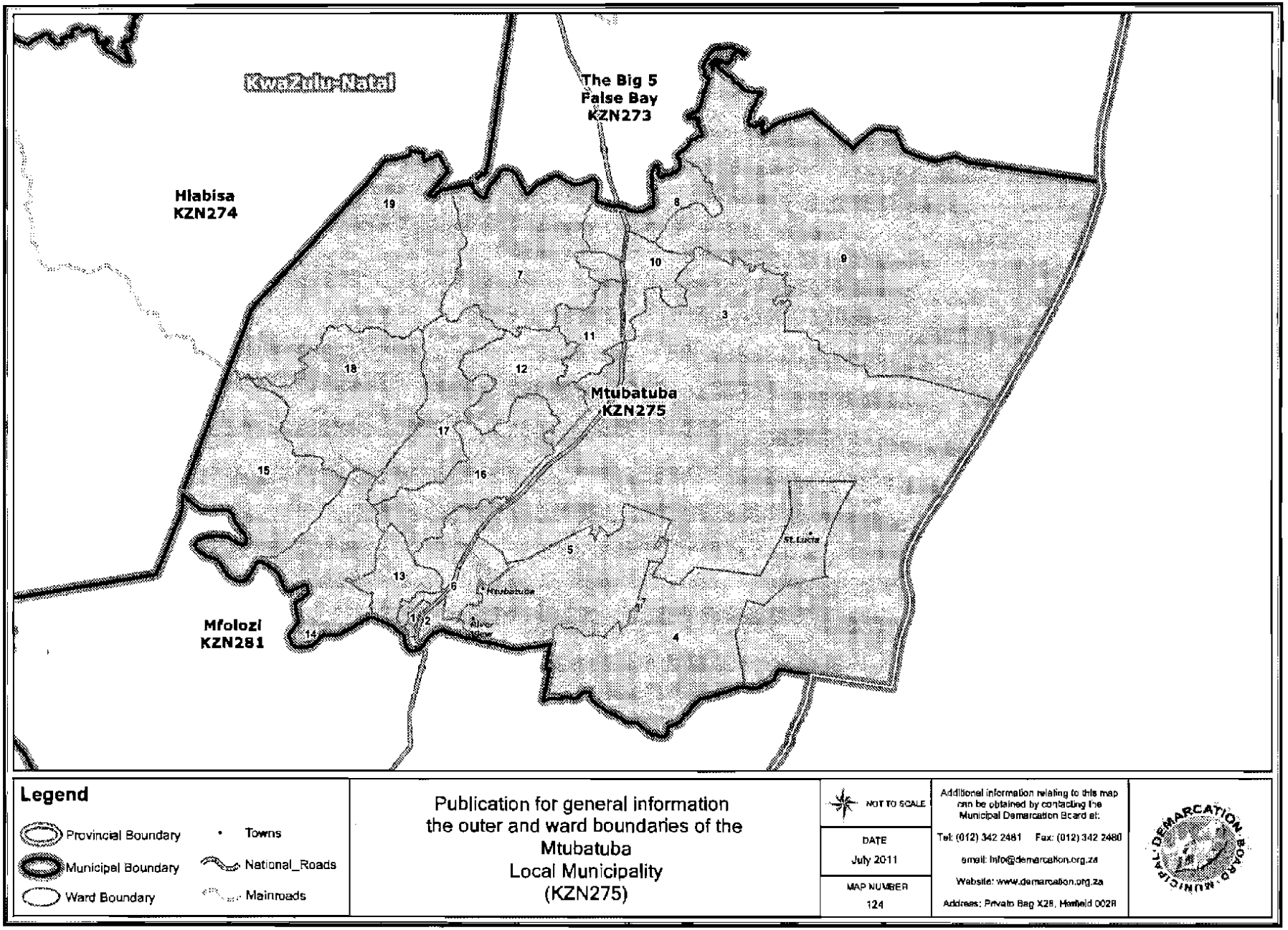
KwaZulu-Natal
The Big 5 False Bay KZN273
Hlabisa KZN274
Mtubatuba KZN275
Mfolozi KZN281
St Lucia
Mtubatuba
19
8
9
10
7
3
11
18
12
17
15
16
5
13
6
1
2
14
4
Legend
Provincial Boundary
Municipal Boundary
Ward Boundary
Towns
National_Roads
Mainroads
Publication for general information
the outer and ward boundaries of the
Mtubatuba
Local Municipality
(KZN275)
NOT TO SCALE
DATE
July 2011
MAP NUMBER
124
Additional information relating to this map can be obtained by contacting the Municipal Demarcation Board at:
Tel: (012) 342 2481 Fax: (012) 342 2480
email: info@demarcation.org.za
Website: www.demarcation.org.za
Address: Private Bag X28, Hatfield 0028
MUNICIPAL DEMARCATION BOARD

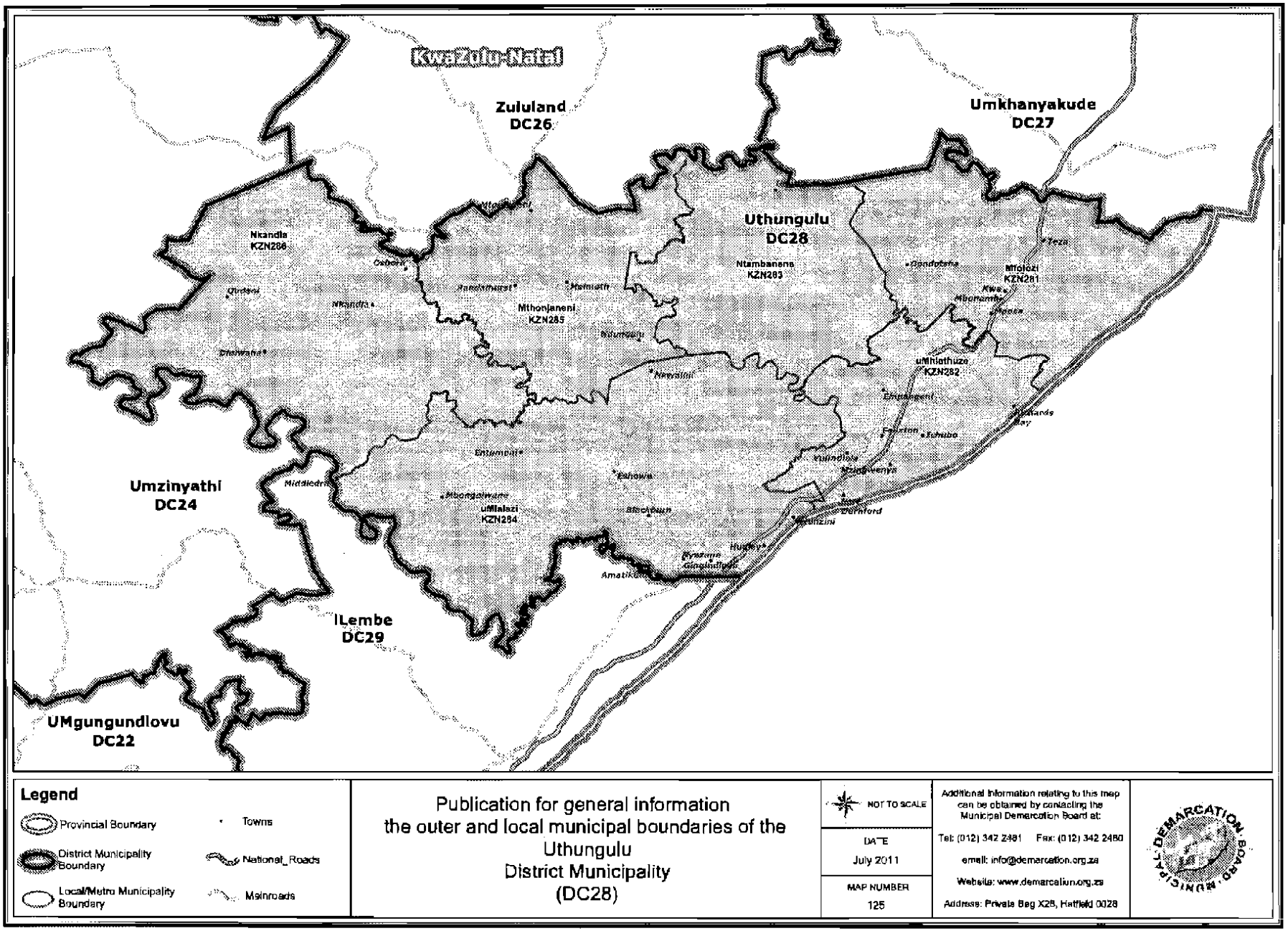

Publication for general information
the outer and local municipal boundaries of the
Uthungulu
District Municipality
(DC28)

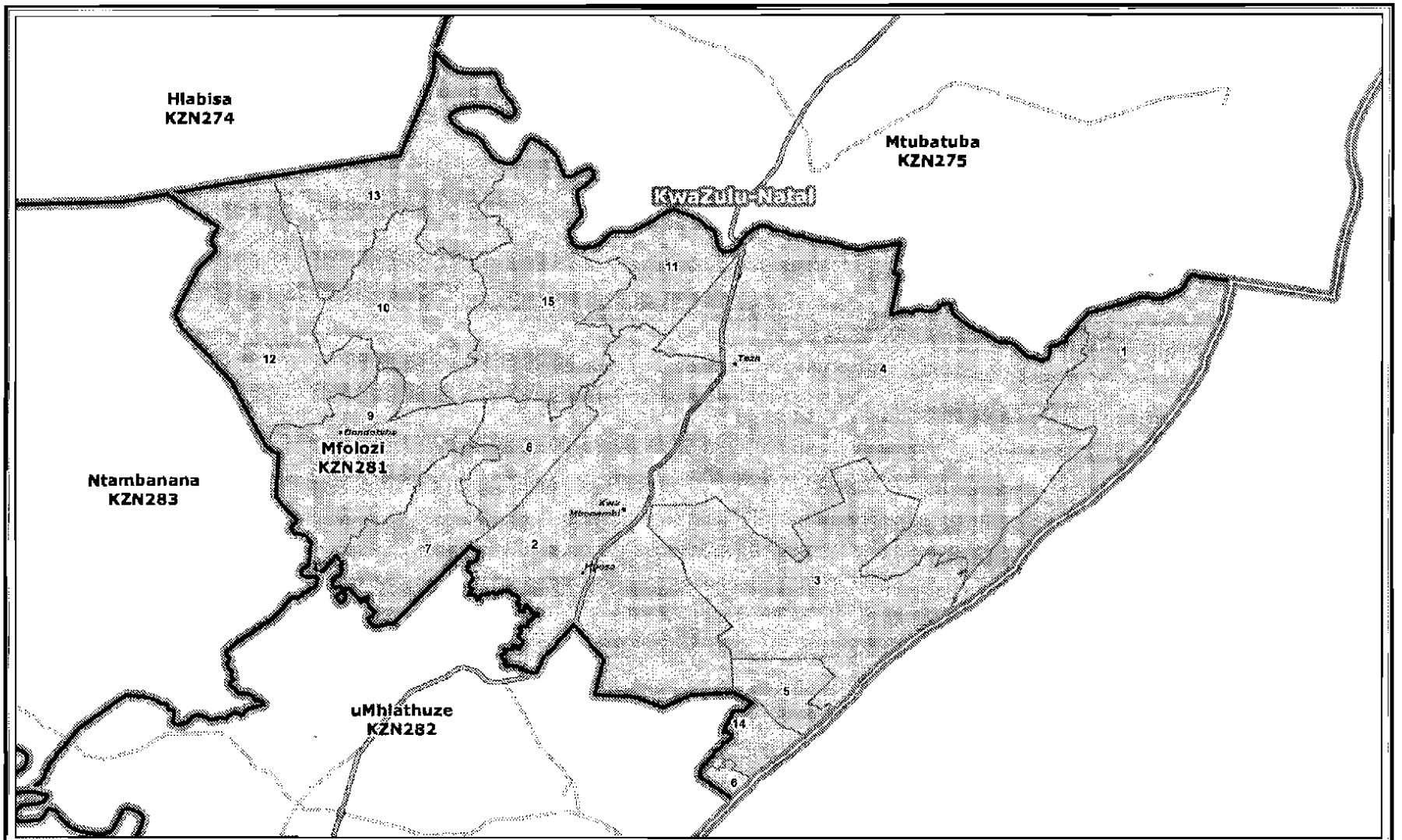

Legend

- Provincial Boundary
- Municipal Boundary
- Ward Boundary
- Towns
- National_Roads
- Mainroads

Publication for general information
the outer and ward boundaries of the
Mfolozi
Local Municipality
(KZN281)

NOT TO SCALE

DATE
July 2011

MAP NUMBER
126

Additional information relating to this map can be obtained by contacting the Municipal Demarcation Board at:
Tel: (012) 342 2481 Fax: (012) 342 2480
email: info@demarcation.org.za
Website: www.demarcation.org.za
Address: Private Bag X28, Hatfield 0028

MUNICIPAL DEMARCATION BOARD

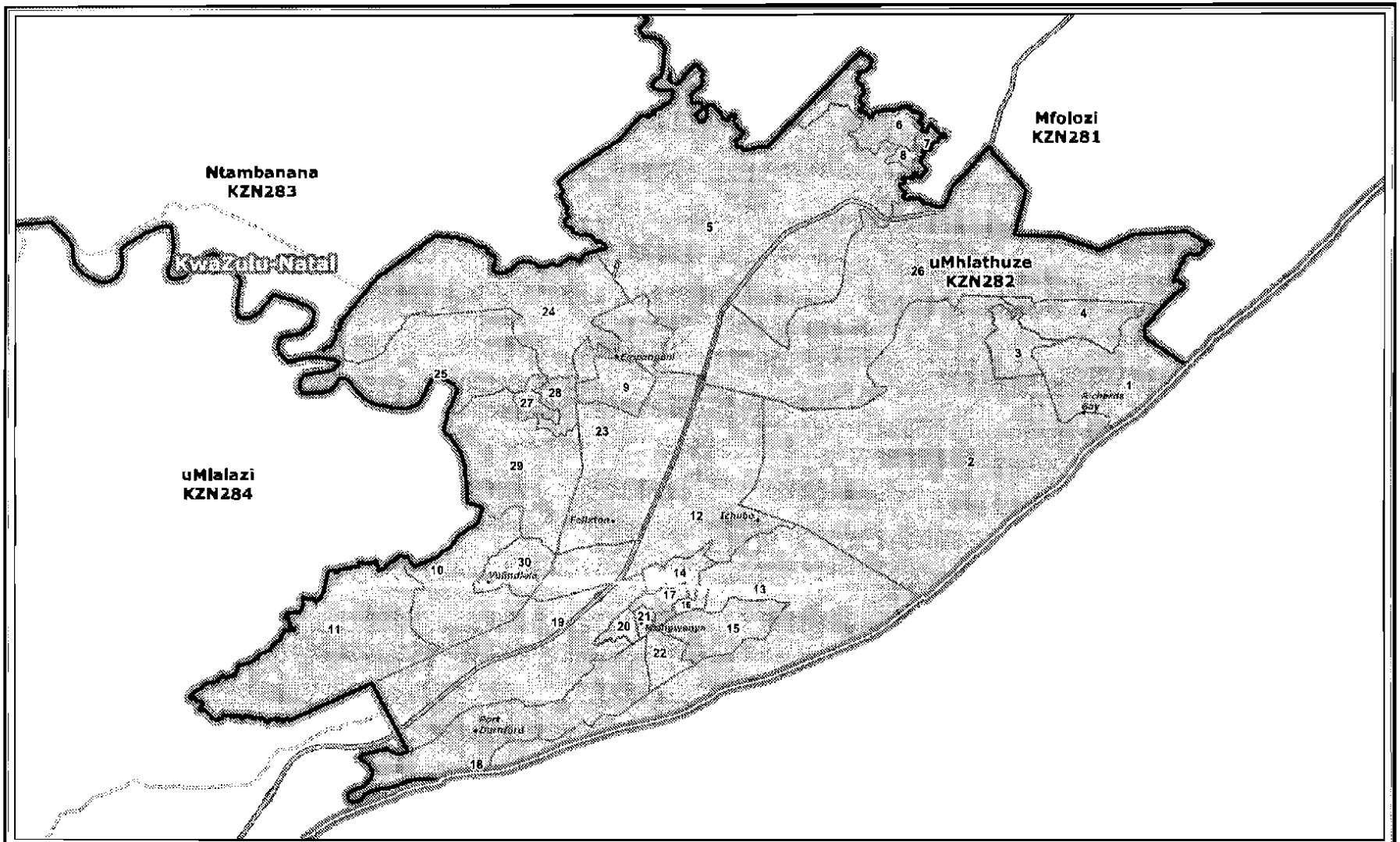

Legend

- Provincial Boundary
- Municipal Boundary
- Ward Boundary
- Towns
- National_Roads
- Mainroads

Publication for general information
the outer and ward boundaries of the
uMhlathuze
Local Municipality
(KZN282)

NOT TO SCALE

DATE
July 2011

MAP NUMBER
127

Additional information relating to this map can be obtained by contacting the Municipal Demarcation Board at:

Tel: (012) 342 2481 Fax: (012) 342 2480

email: info@demarcation.org.za

Website: www.demarcation.org.za

Address: Private Bag X28, Hatfield 0028

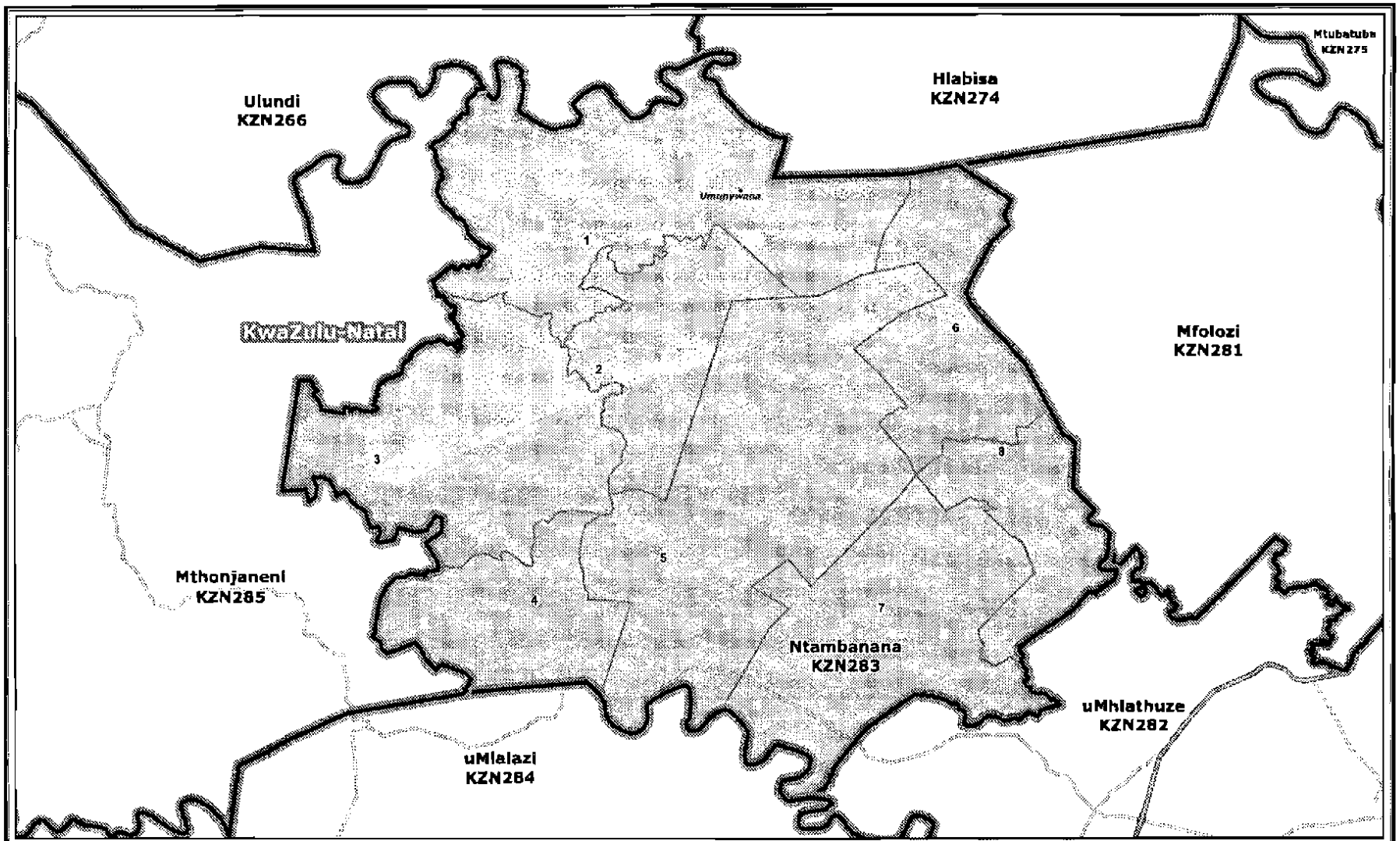
Ulundi
KZN266
Hlabisa
KZN274
Mtubatuba
KZN275
KwaZulu-Natal
Mfolozi
KZN281
Mthonjaneni
KZN285
Ntambanana
KZN283
uMhlathuze
KZN282
uMlalazi
KZN284
1
2
3
4
5
6
7
8
Legend
Provincial Boundary
Municipal Boundary
Ward Boundary
Towns
National_Roads
Mainroads
Publication for general information
the outer and ward boundaries of the
Ntambanana
Local Municipality
(KZN283)
NOT TO SCALE
DATE
July 2011
MAP NUMBER
128
Additional information relating to this map can be obtained by contacting the Municipal Demarcation Board at:
Tel: (012) 342 2481 Fax: (012) 342 2480
email: info@demarcation.org.za
Website: www.demarcation.org.za
Address: Private Bag X28, Hatfield 0028
MUNICIPAL DEMARCATION BOARD

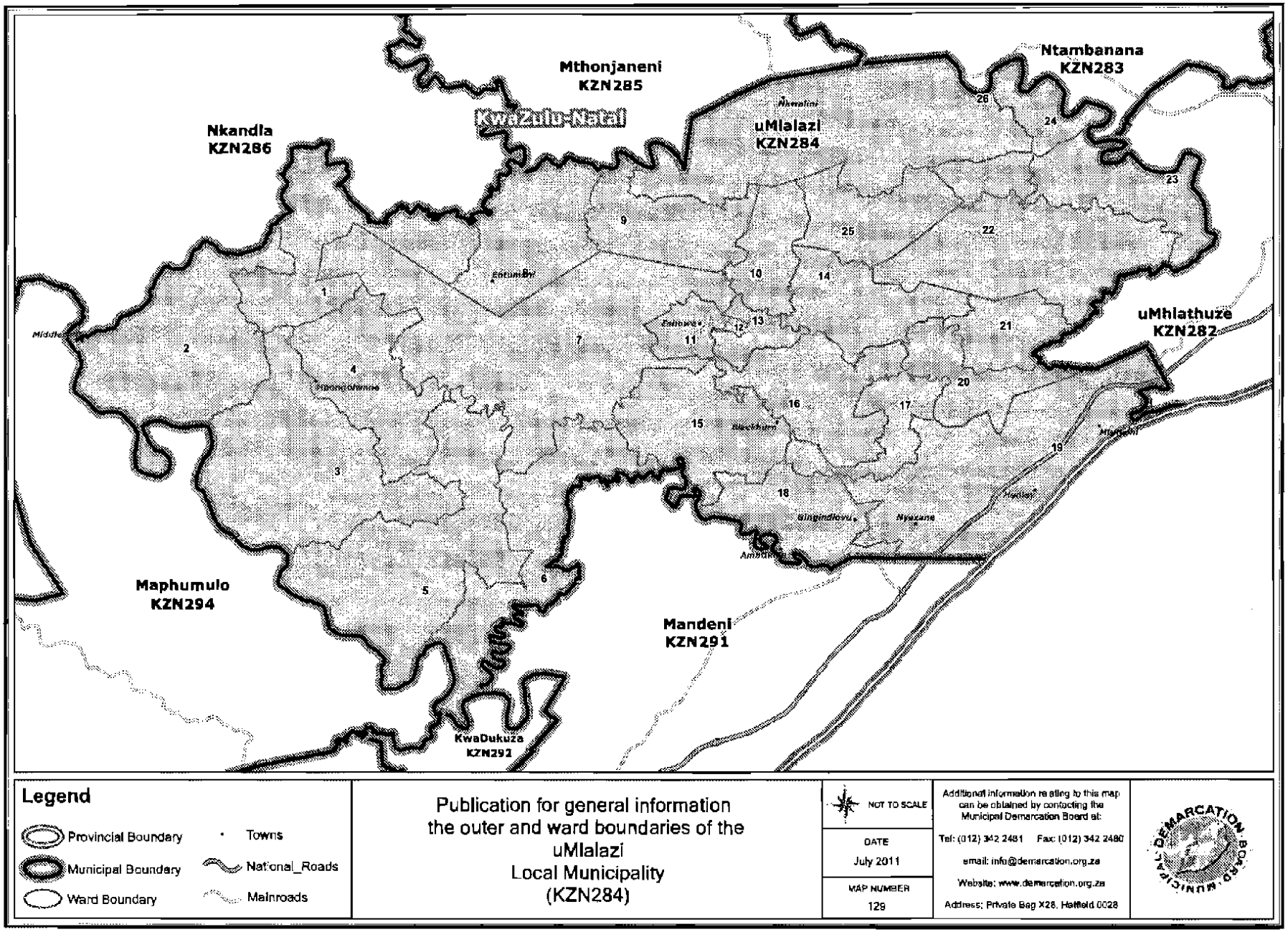

Legend

- Provincial Boundary
- Municipal Boundary
- Ward Boundary
- Towns
- National_Roads
- Mainroads

Publication for general information
the outer and ward boundaries of the
uMlalazi
Local Municipality
(KZN284)

NOT TO SCALE

DATE
July 2011

MAP NUMBER
129

Additional information relating to this map can be obtained by contacting the Municipal Demarcation Board at:
Tel: (012) 342 2481 Fax: (012) 342 2480
email: info@demarcation.org.za
Website: www.demarcation.org.za
Address: Private Bag X28, Hatfield 0028

MUNICIPAL DEMARCATION BOARD

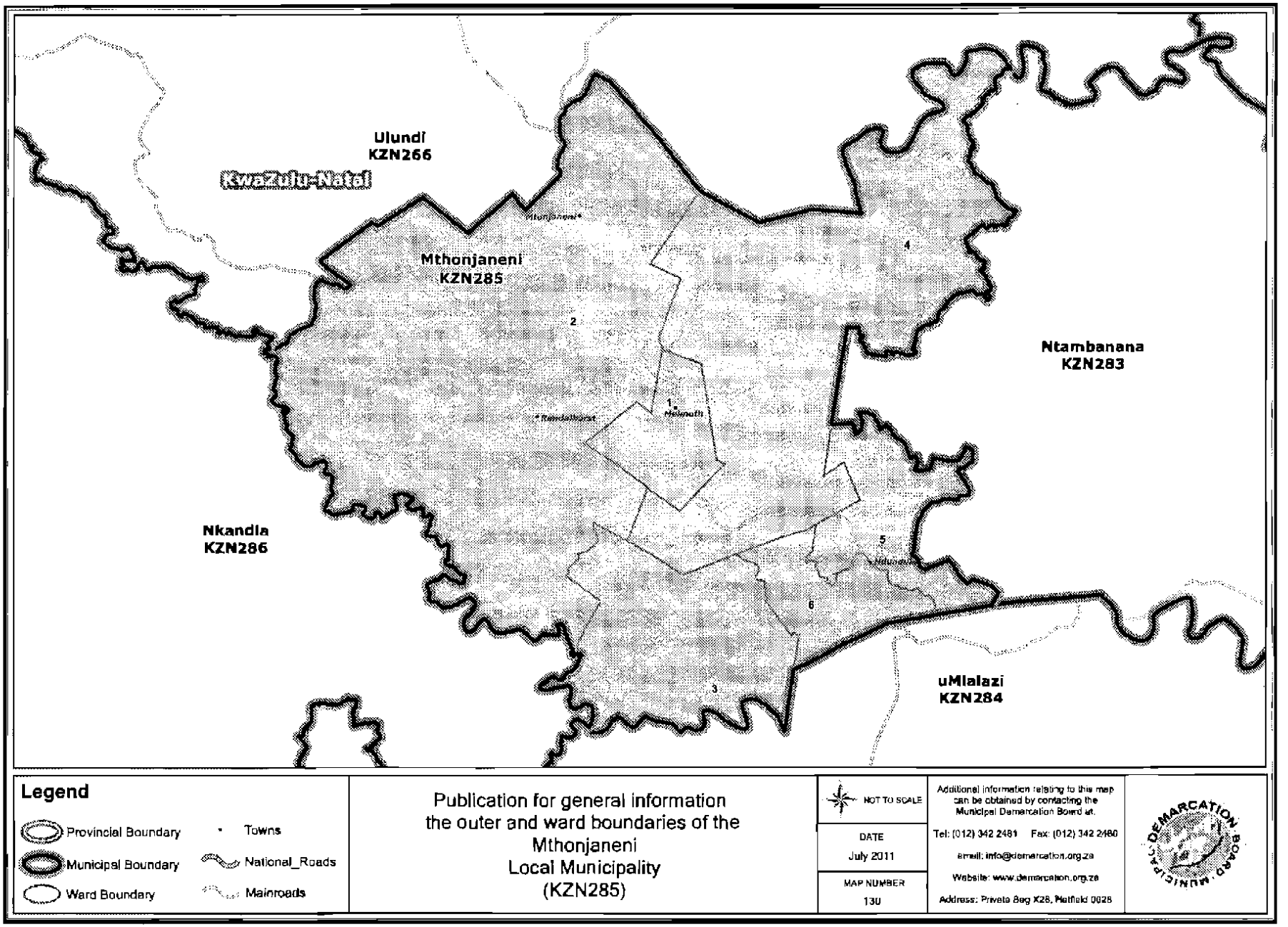
Ulundi
KZN266
KwaZulu-Natal
Mthonjaneni
KZN285
Ntambanana
KZN283
Nkandla
KZN286
uMlalazi
KZN284
1
2
3
4
5
6
Melmoth
Legend
Provincial Boundary
Municipal Boundary
Ward Boundary
Towns
National_Roads
Mainroads
Publication for general information
the outer and ward boundaries of the
Mthonjaneni
Local Municipality
(KZN285)
NOT TO SCALE
DATE
July 2011
MAP NUMBER
130
Additional information relating to this map can be obtained by contacting the Municipal Demarcation Board at:
Tel: (012) 342 2481 Fax: (012) 342 2480
email: info@demarcation.org.za
Website: www.demarcation.org.za
Address: Private Bag X28, Hatfield 0028
MUNICIPAL DEMARCATION BOARD

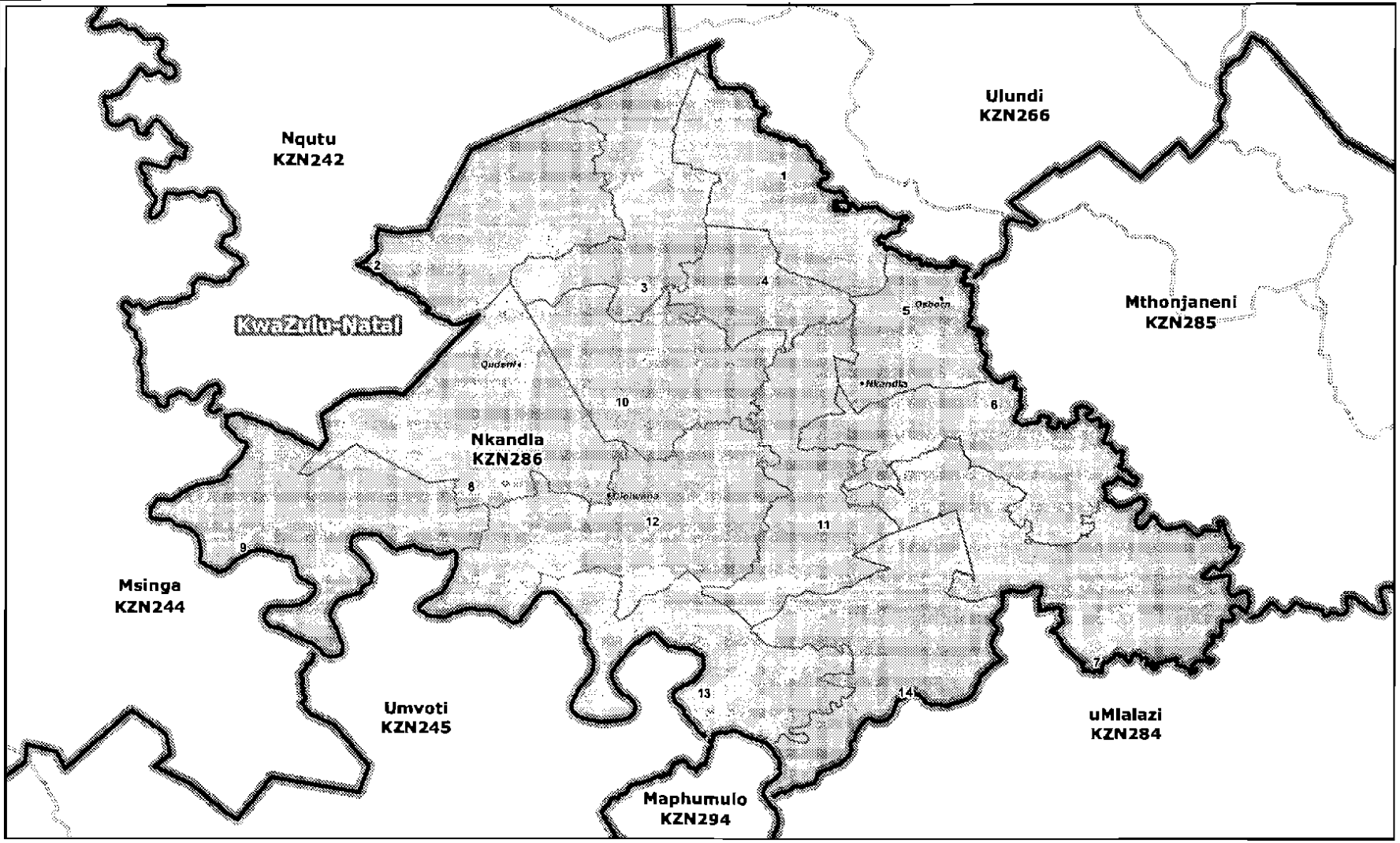

Legend

- Provincial Boundary
- Municipal Boundary
- Ward Boundary
- Towns
- National_Roads
- Mainroads

Publication for general information
the outer and ward boundaries of the
Nkandla
Local Municipality
(KZN286)

NOT TO SCALE

DATE
July 2011

MAP NUMBER
131

Additional information relating to this map can be obtained by contacting the Municipal Demarcation Board at:

Tel: (012) 342 2481 Fax: (012) 342 2480

email: info@demarcation.org.za

Website: www.demarcation.org.za

Address: Private Bag X28, Hatfield 0028

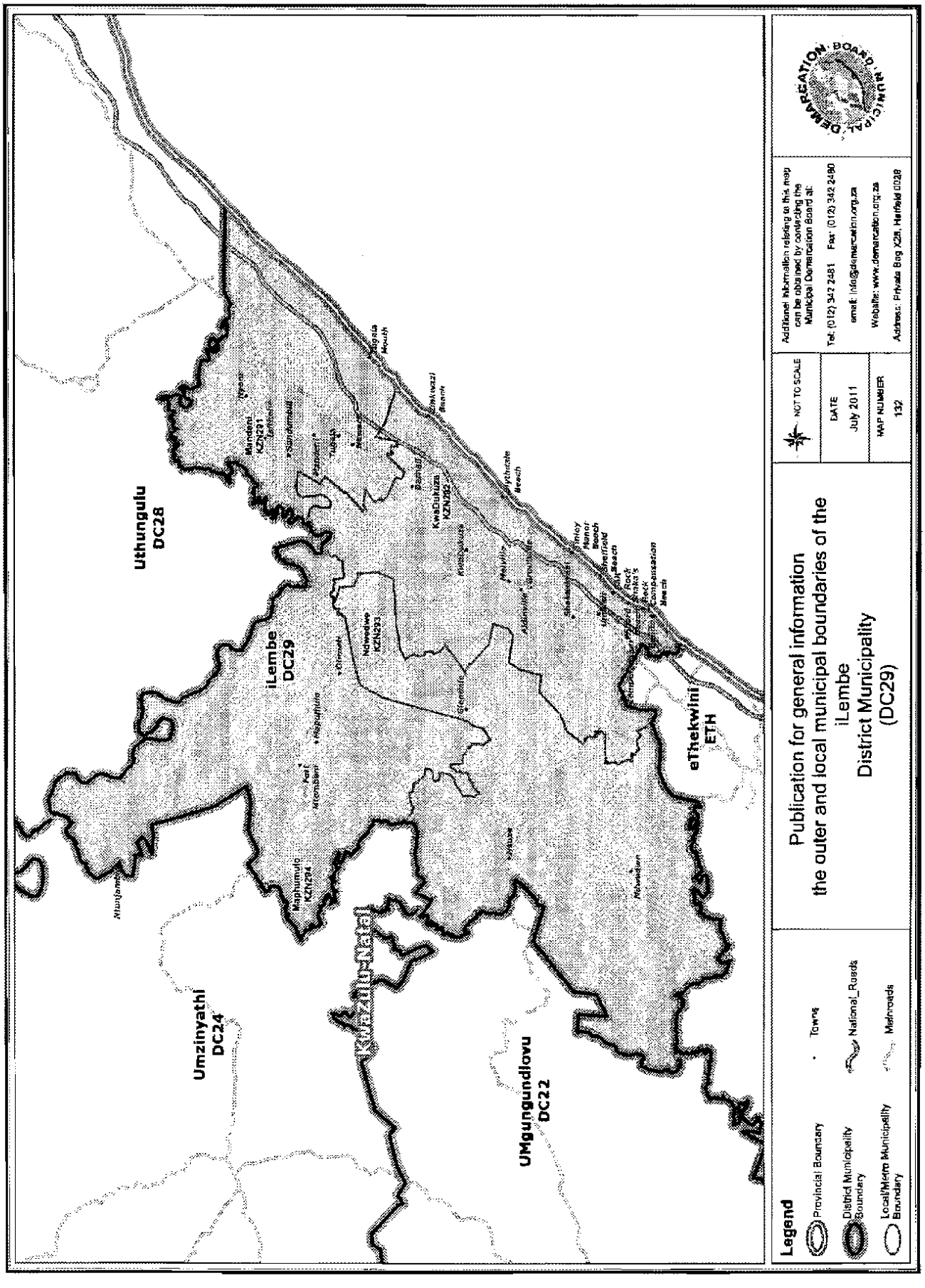
Uthungulu
DC28
iLembe
DC29
Umzinyathi
DC24
UMgungundlovu
DC22
eThekwini
ETH
KwaZulu-Natal
Mandeni
KZN291
Ndwedwe
KZN293
KwaDukuza
KZN292
Maphumulo
KZN294
Legend
Provincial Boundary
District Municipality Boundary
Local/Metro Municipality Boundary
Towns
National_Roads
Mainroads
Publication for general information
the outer and local municipal boundaries of the
iLembe
District Municipality
(DC29)
NOT TO SCALE
DATE
July 2011
MAP NUMBER
132
Additional information relating to this map can be obtained by contacting the Municipal Demarcation Board at:
Tel: (012) 342 2481 Fax: (012) 342 2480
email: info@demarcation.org.za
Website: www.demarcation.org.za
Address: Private Bag X28, Hatfield 0028
DEMARCATION BOARD MUNICIPAL

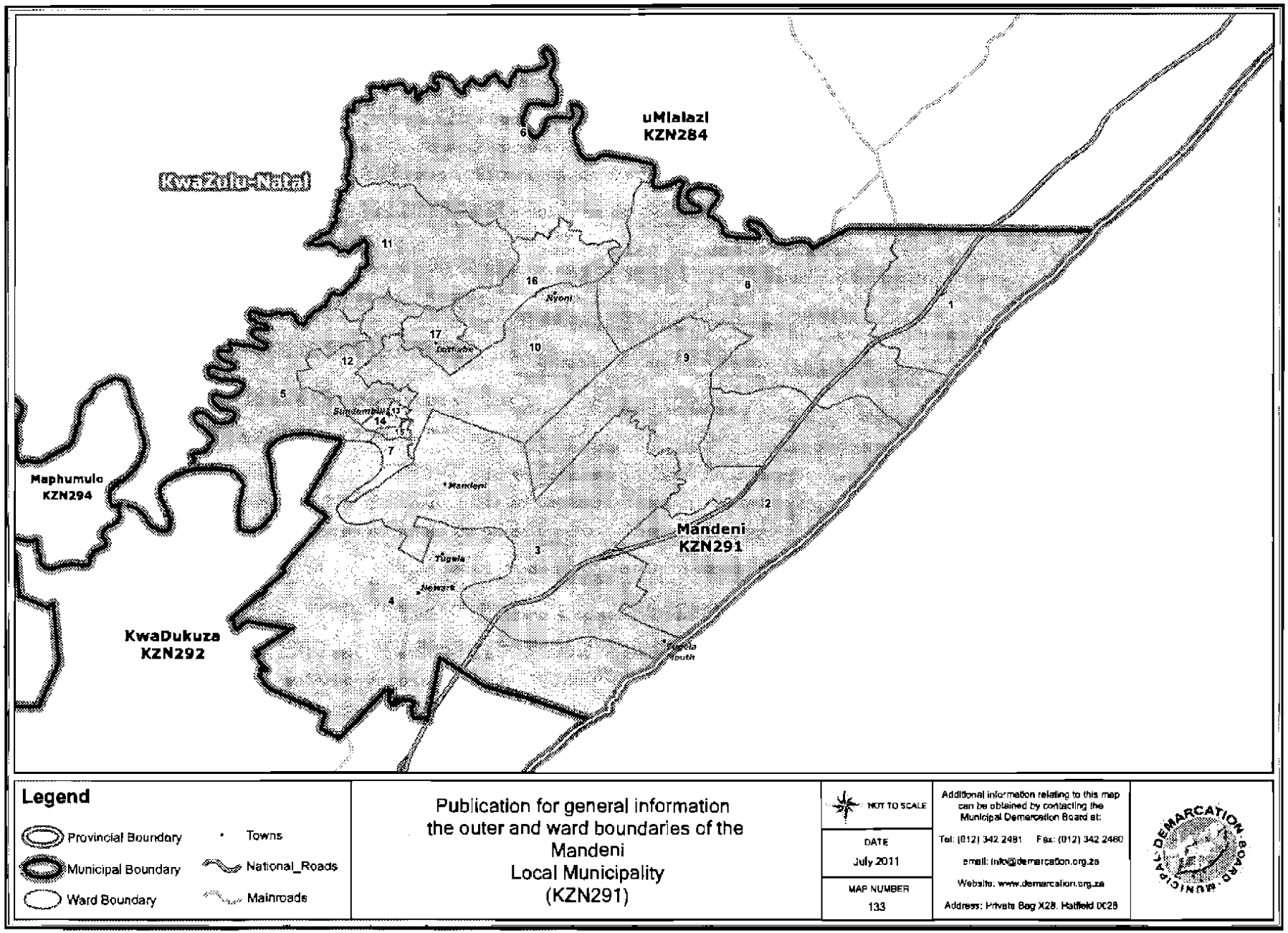
uMlalazi
KZN284
KwaZulu-Natal
Maphumulo
KZN294
KwaDukuza
KZN292
Mandeni
KZN291
Nyoni
Mandeni
Tugela
Newark
Tugela Mouth
1
2
3
4
5
6
7
8
9
10
11
12
13
14
15
16
17
Legend
Provincial Boundary
Municipal Boundary
Ward Boundary
Towns
National_Roads
Mainroads
Publication for general information
the outer and ward boundaries of the
Mandeni
Local Municipality
(KZN291)
NOT TO SCALE
DATE
July 2011
MAP NUMBER
133
Additional information relating to this map can be obtained by contacting the Municipal Demarcation Board at:
Tel: (012) 342 2481 Fax: (012) 342 2480
email: info@demarcation.org.za
Website: www.demarcation.org.za
Address: Private Bag X28, Hatfield 0028
MUNICIPAL DEMARCATION BOARD

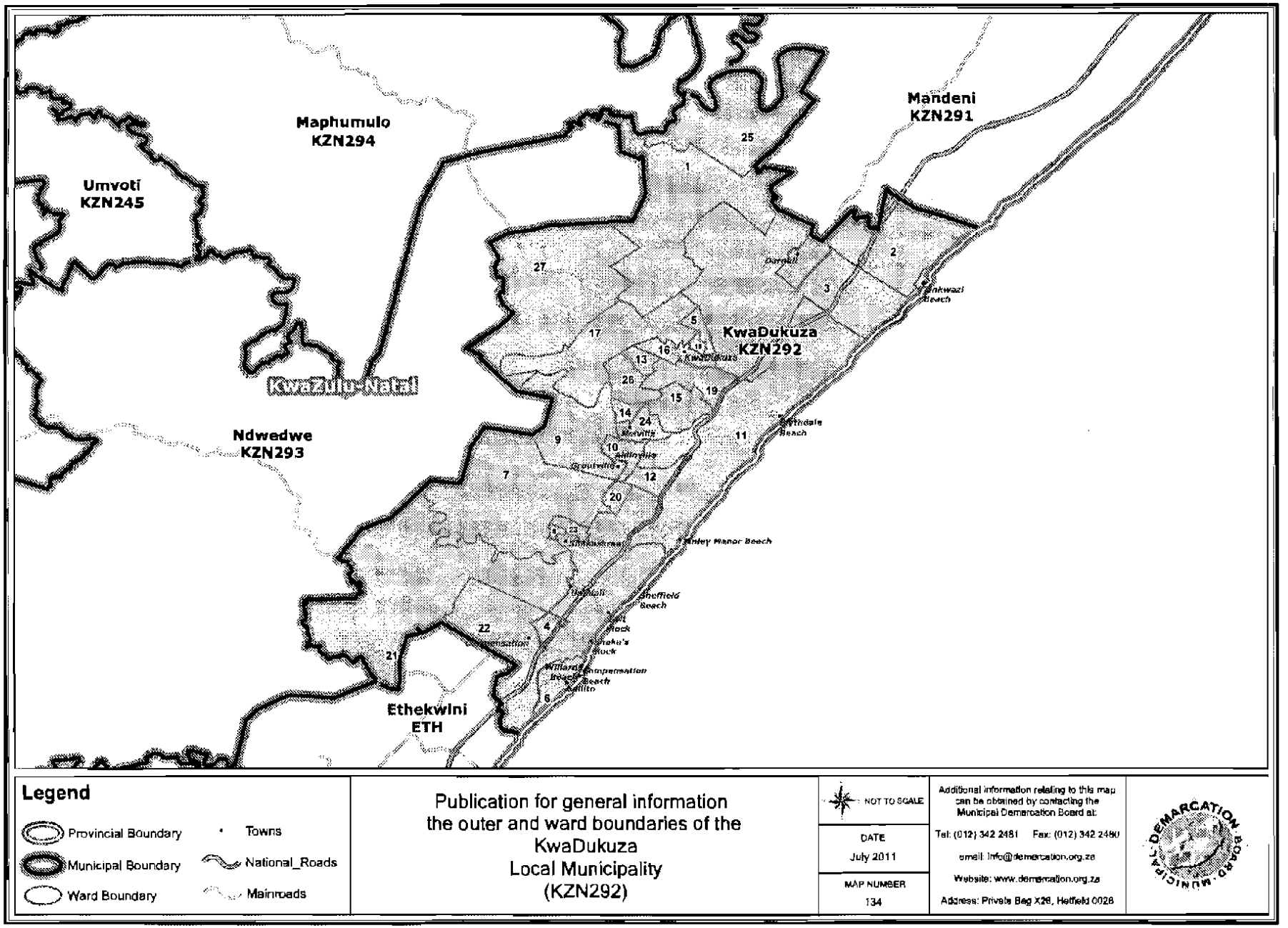
Maphumulo
KZN294
Umvoti
KZN245
Mandeni
KZN291
KwaDukuza
KZN292
KwaZulu-Natal
Ndwedwe
KZN293
Ethekwini
ETH
Legend
Provincial Boundary
Municipal Boundary
Ward Boundary
Towns
National_Roads
Mainroads
Publication for general information
the outer and ward boundaries of the
KwaDukuza
Local Municipality
(KZN292)
NOT TO SCALE
DATE
July 2011
MAP NUMBER
134
Additional information relating to this map can be obtained by contacting the Municipal Demarcation Board at:
Tel: (012) 342 2481 Fax: (012) 342 2480
email: info@demarcation.org.za
Website: www.demarcation.org.za
Address: Private Bag X28, Hatfield 0028
MUNICIPAL DEMARCATION BOARD

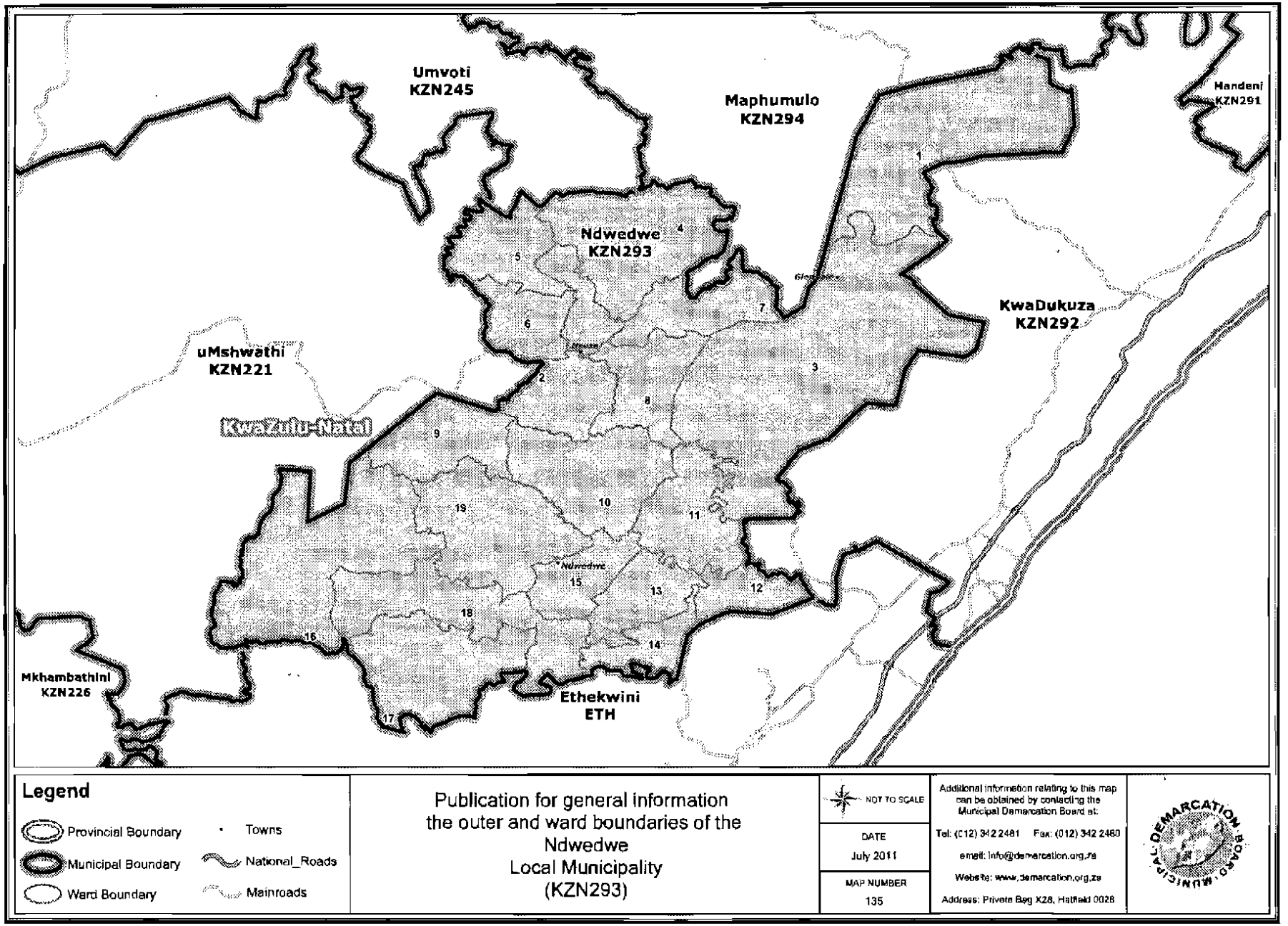
Umvoti
KZN245
Maphumulo
KZN294
Mandeni
KZN291
Ndwedwe
KZN293
KwaDukuza
KZN292
uMshwathi
KZN221
KwaZulu-Natal
Mkhambathini
KZN226
Ethekwini
ETH
1
2
3
4
5
6
7
8
9
10
11
12
13
14
15
16
17
18
19
Legend
Provincial Boundary
Municipal Boundary
Ward Boundary
Towns
National_Roads
Mainroads
Publication for general information
the outer and ward boundaries of the
Ndwedwe
Local Municipality
(KZN293)
NOT TO SCALE
DATE
July 2011
MAP NUMBER
135
Additional information relating to this map can be obtained by contacting the Municipal Demarcation Board at:
Tel: (012) 342 2481 Fax: (012) 342 2480
email: info@demarcation.org.za
Website: www.demarcation.org.za
Address: Private Bag X28, Hatfield 0028
MUNICIPAL DEMARCATION BOARD

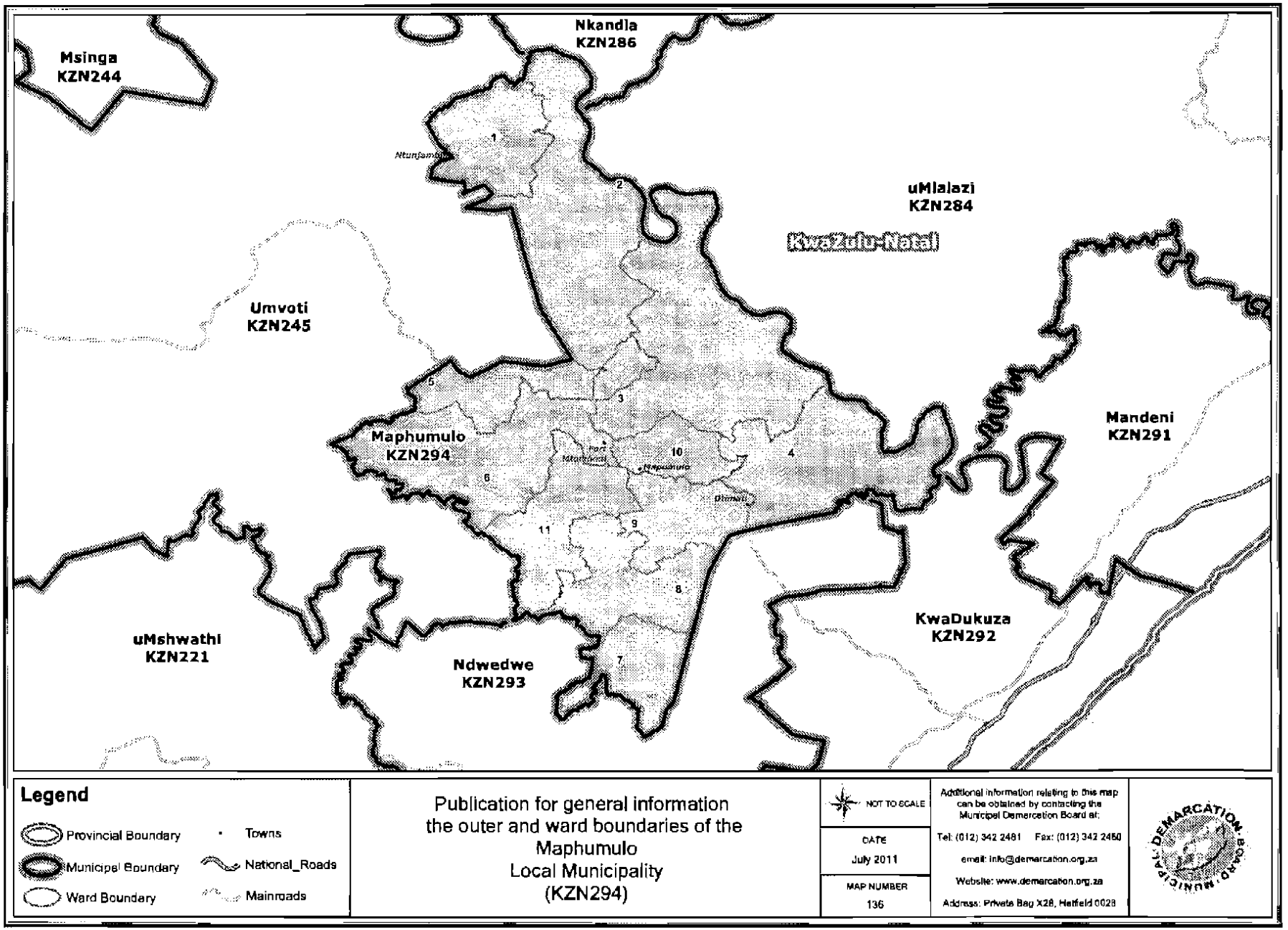
Msinga
KZN244
Nkandla
KZN286
uMlalazi
KZN284
KwaZulu-Natal
Umvoti
KZN245
Maphumulo
KZN294
Mandeni
KZN291
KwaDukuza
KZN292
uMshwathi
KZN221
Ndwedwe
KZN293
1
2
3
4
5
6
7
8
9
10
11
Legend
Provincial Boundary
Municipal Boundary
Ward Boundary
Towns
National_Roads
Mainroads
Publication for general information
the outer and ward boundaries of the
Maphumulo
Local Municipality
(KZN294)
NOT TO SCALE
DATE
July 2011
MAP NUMBER
136
Additional information relating to this map can be obtained by contacting the Municipal Demarcation Board at:
Tel: (012) 342 2481 Fax: (012) 342 2480
email: info@demarcation.org.za
Website: www.demarcation.org.za
Address: Private Bag X28, Hatfield 0028

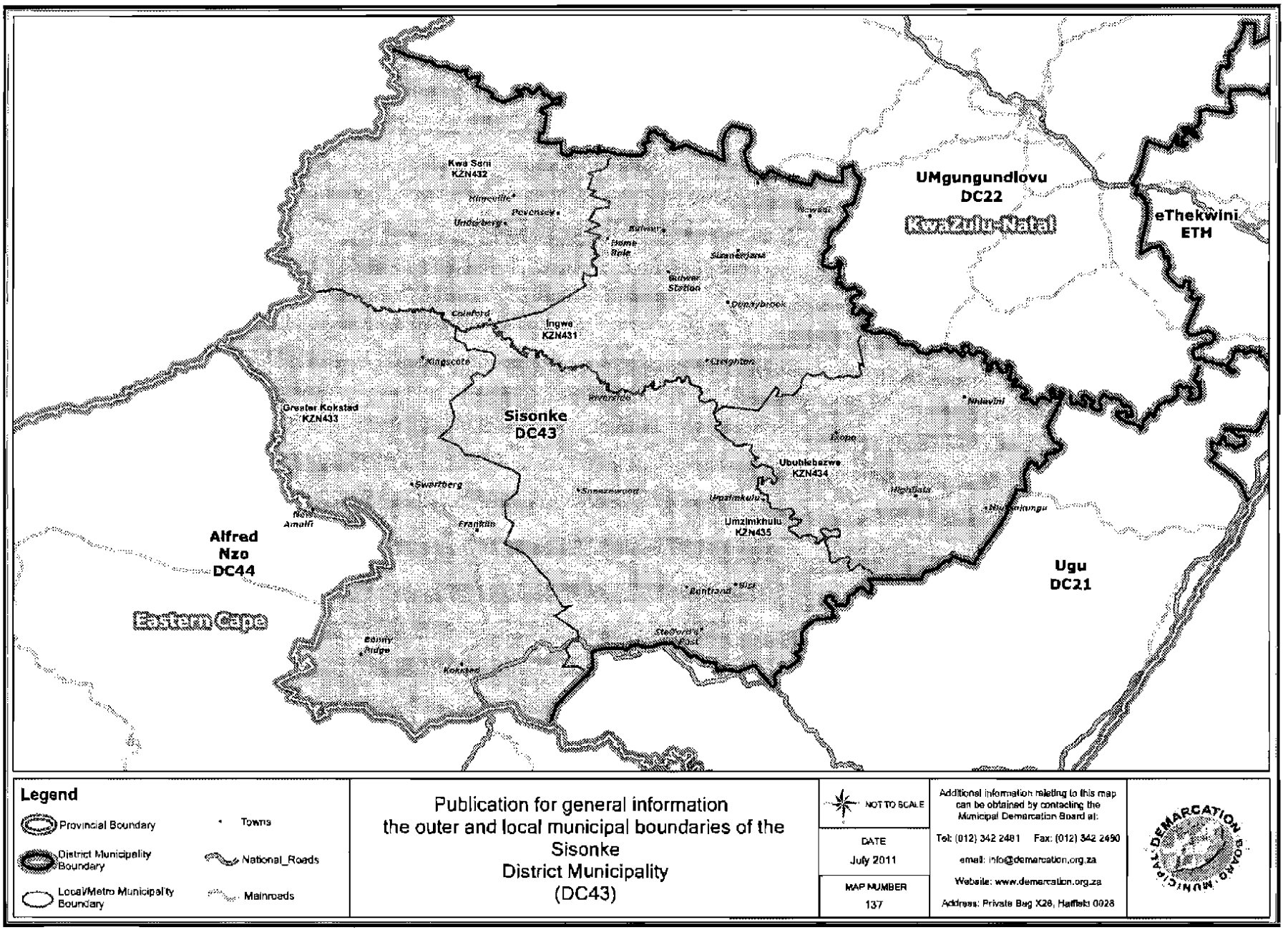

Legend

- Provincial Boundary
- District Municipality Boundary
- Local/Metro Municipality Boundary
- Towns
- National_Roads
- Mainroads

Publication for general information
the outer and local municipal boundaries of the
Sisonke
District Municipality
(DC43)

NOT TO SCALE

DATE
July 2011

MAP NUMBER
137

Additional information relating to this map can be obtained by contacting the Municipal Demarcation Board at:
Tel: (012) 342 2481 Fax: (012) 342 2480
email: info@demarcation.org.za
Website: www.demarcation.org.za
Address: Private Bag X28, Hatfield 0028

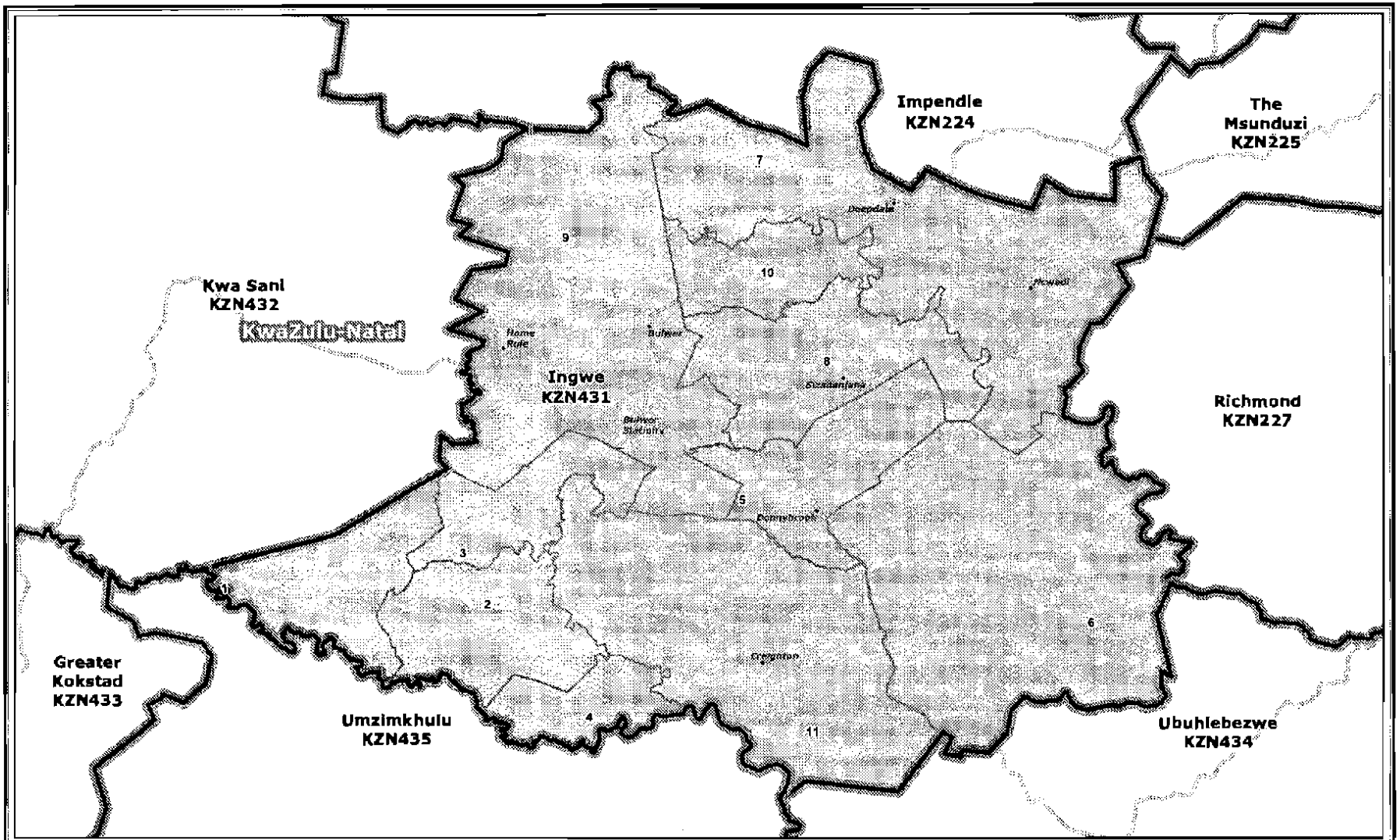
Impendle
KZN224
The
Msunduzi
KZN225
Kwa Sani
KZN432
KwaZulu-Natal
Ingwe
KZN431
Richmond
KZN227
Greater
Kokstad
KZN433
Umzimkhulu
KZN435
Ubuhlebezwe
KZN434
1
2
3
4
5
6
7
8
9
10
11
Legend
Provincial Boundary
Municipal Boundary
Ward Boundary
Towns
National_Roads
Mainroads
Publication for general information
the outer and ward boundaries of the
Ingwe
Local Municipality
(KZN431)
NOT TO SCALE
DATE
July 2011
MAP NUMBER
138
Additional information relating to this map can be obtained by contacting the Municipal Demarcation Board at:
Tel: (012) 342 2481 Fax: (012) 342 2480
email: info@demarcation.org.za
Website: www.demarcation.org.za
Address: Private Bag X28, Hatfield 0028

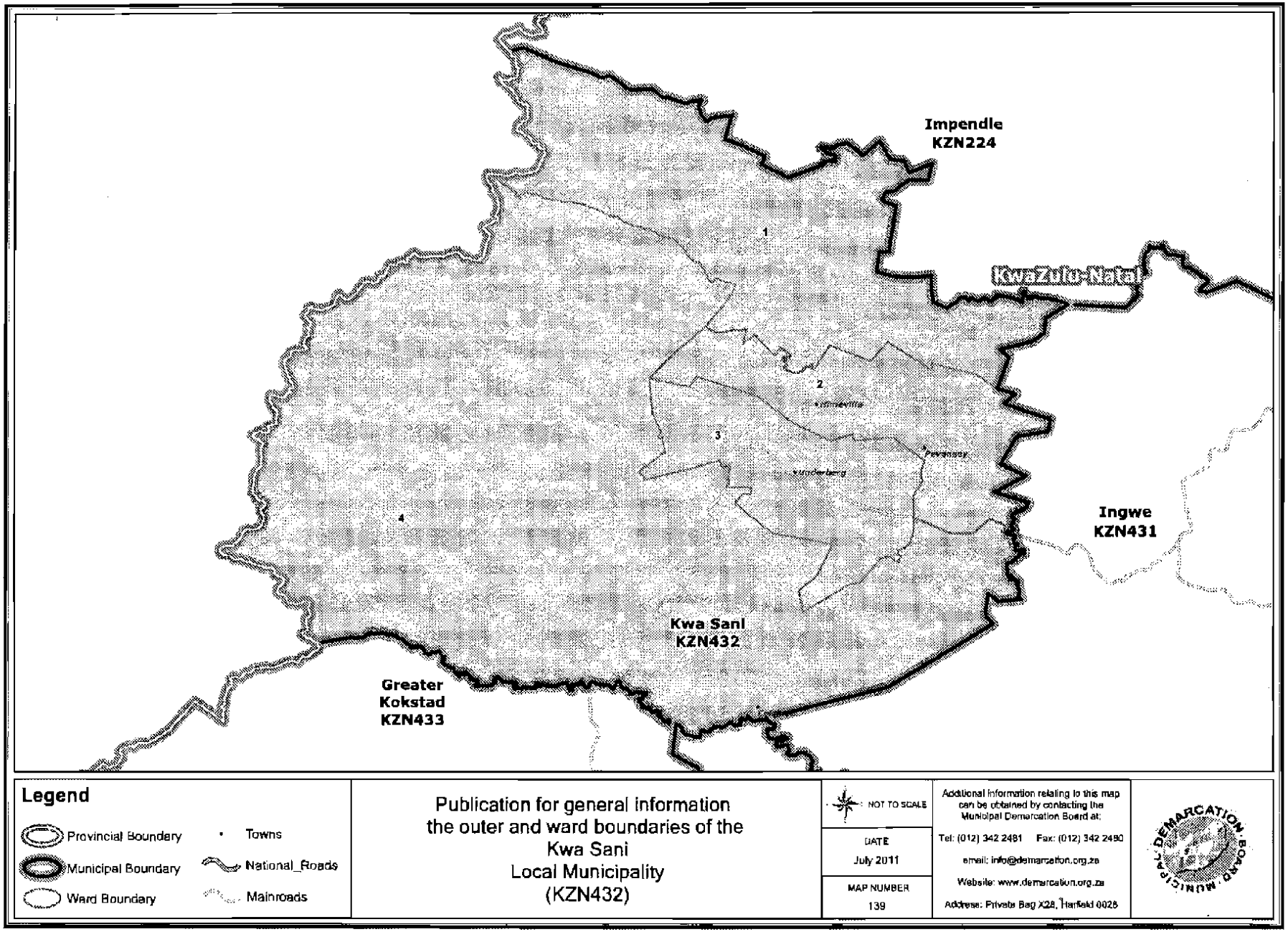
Impendle
KZN224
KwaZulu-Natal
1
2
3
4
Ingwe
KZN431
Kwa Sani
KZN432
Greater
Kokstad
KZN433
Legend
Provincial Boundary
Municipal Boundary
Ward Boundary
Towns
National_Roads
Mainroads
Publication for general information
the outer and ward boundaries of the
Kwa Sani
Local Municipality
(KZN432)
NOT TO SCALE
DATE
July 2011
MAP NUMBER
139
Additional information relating to this map can be obtained by contacting the Municipal Demarcation Board at:
Tel: (012) 342 2481 Fax: (012) 342 2480
email: info@demarcation.org.za
Website: www.demarcation.org.za
Address: Private Bag X28, Hatfield 0028
MUNICIPAL DEMARCATION BOARD

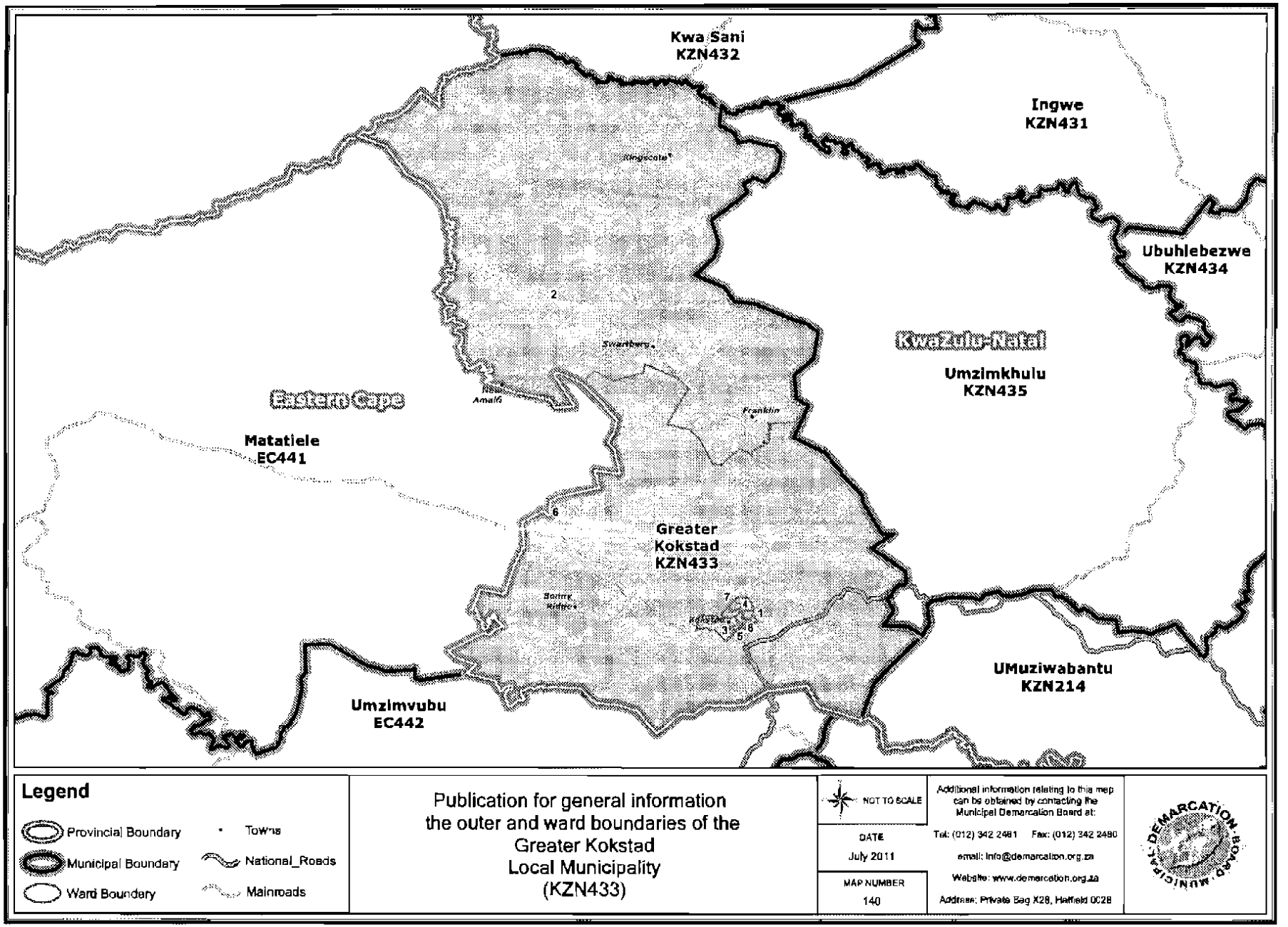
Kwa Sani
KZN432
Ingwe
KZN431
Ubuhlebezwe
KZN434
KwaZulu-Natal
Umzimkhulu
KZN435
Eastern Cape
Matatiele
EC441
Greater
Kokstad
KZN433
UMuziwabantu
KZN214
Umzimvubu
EC442
Legend
Provincial Boundary
Municipal Boundary
Ward Boundary
Towns
National_Roads
Mainroads
Publication for general information
the outer and ward boundaries of the
Greater Kokstad
Local Municipality
(KZN433)
NOT TO SCALE
DATE
July 2011
MAP NUMBER
140
Additional information relating to this map can be obtained by contacting the Municipal Demarcation Board at:
Tel: (012) 342 2481 Fax: (012) 342 2480
email: info@demarcation.org.za
Website: www.demarcation.org.za
Address: Private Bag X28, Hatfield 0028
DEMARCATION BOARD MUNICIPAL

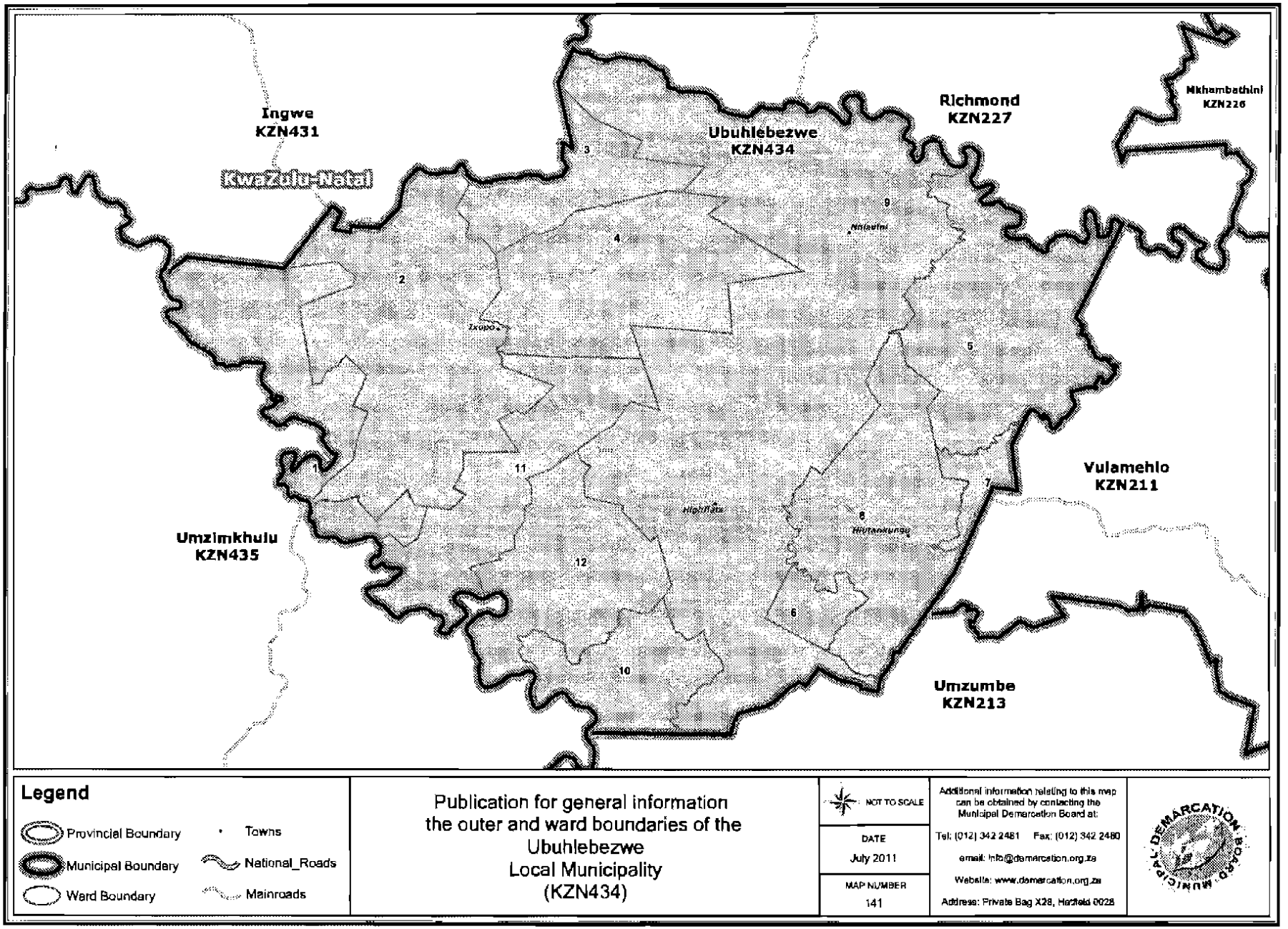
Ingwe
KZN431
KwaZulu-Natal
Ubuhlebezwe
KZN434
Richmond
KZN227
Mkhambathini
KZN226
Vulamehlo
KZN211
Umzimkhulu
KZN435
Umzumbe
KZN213
Ixopo
Highflats
Nhlawini
Nhlamvini
1
2
3
4
5
6
7
8
9
10
11
12
Legend
Provincial Boundary
Municipal Boundary
Ward Boundary
Towns
National_Roads
Mainroads
Publication for general information
the outer and ward boundaries of the
Ubuhlebezwe
Local Municipality
(KZN434)
NOT TO SCALE
DATE
July 2011
MAP NUMBER
141
Additional information relating to this map can be obtained by contacting the Municipal Demarcation Board at:
Tel: (012) 342 2481 Fax: (012) 342 2480
email: info@demarcation.org.za
Website: www.demarcation.org.za
Address: Private Bag X28, Hatfield 0028
MUNICIPAL DEMARCATION BOARD

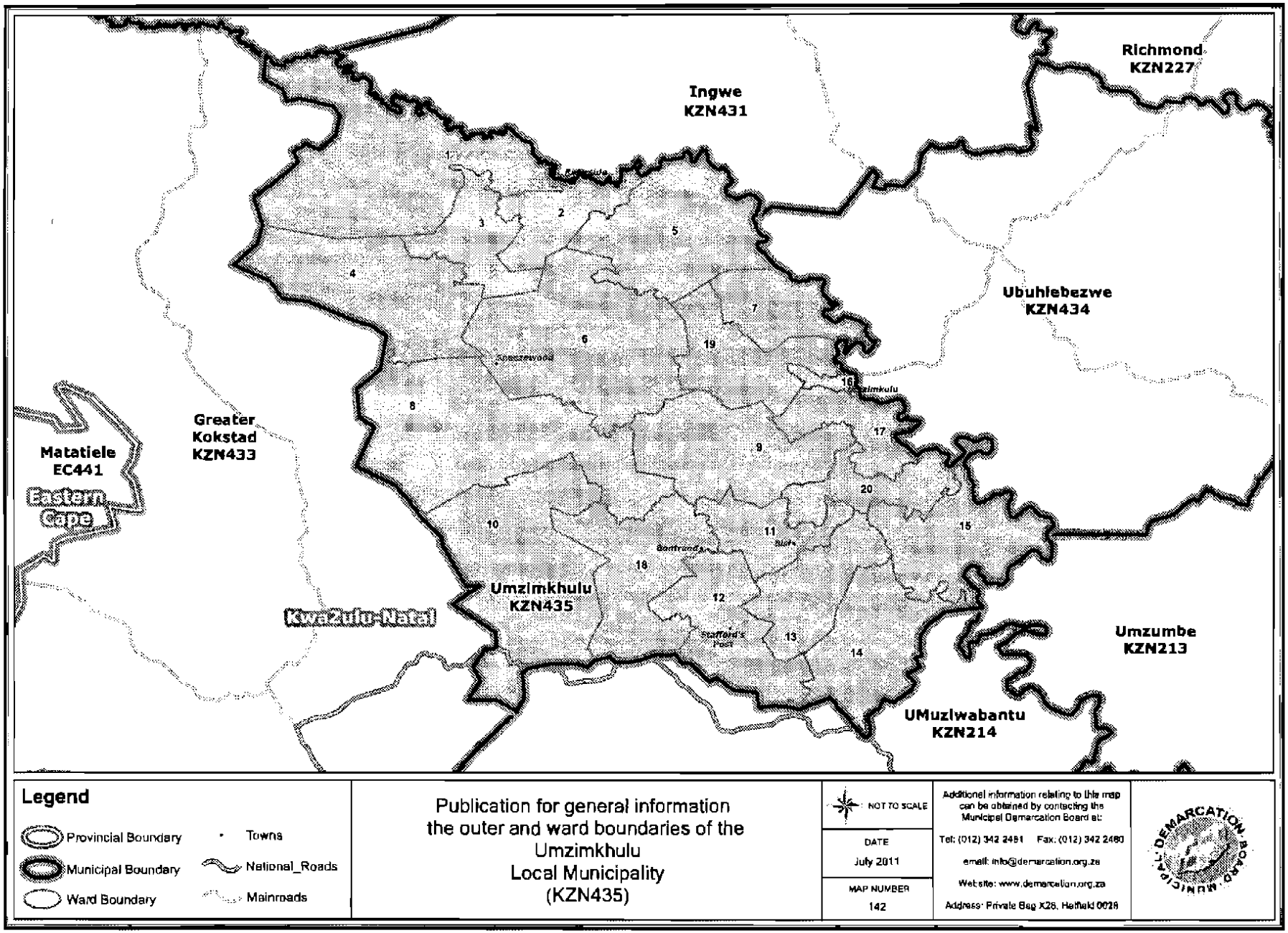
Richmond
KZN227
Ingwe
KZN431
Ubuhlebezwe
KZN434
Greater
Kokstad
KZN433
Matatiele
EC441
Eastern
Cape
KwaZulu-Natal
Umzimkhulu
KZN435
Umzumbe
KZN213
UMuziwabantu
KZN214
Legend
Provincial Boundary
Municipal Boundary
Ward Boundary
Towns
National_Roads
Mainroads
Publication for general information
the outer and ward boundaries of the
Umzimkhulu
Local Municipality
(KZN435)
NOT TO SCALE
DATE
July 2011
MAP NUMBER
142
Additional information relating to this map can be obtained by contacting the Municipal Demarcation Board at:
Tel: (012) 342 2481 Fax: (012) 342 2480
email: info@demarcation.org.za
Web site: www.demarcation.org.za
Address: Private Bag X28, Hatfield 0028
MUNICIPAL DEMARCATION BOARD

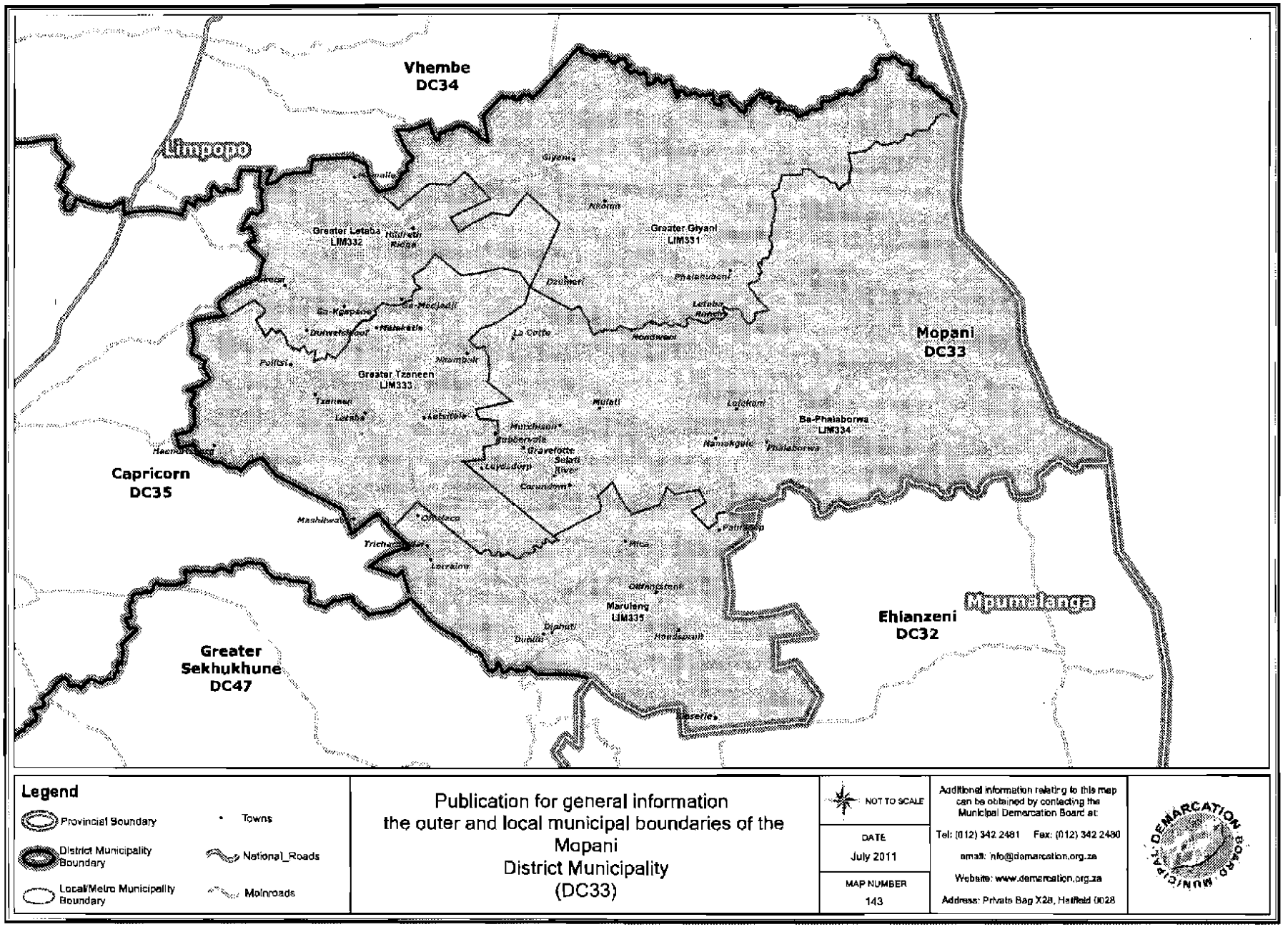
Vhembe
DC34
Limpopo
Greater Letaba
LIM332
Greater Giyani
LIM331
Mopani
DC33
Greater Tzaneen
LIM333
Ba-Phalaborwa
LIM334
Capricorn
DC35
Greater
Sekhukhune
DC47
Mpumalanga
Ehlanzeni
DC32
Maruleng
LIM335
Legend
Provincial Boundary
District Municipality Boundary
Local/Metro Municipality Boundary
Towns
National_Roads
Mainroads
Publication for general information
the outer and local municipal boundaries of the
Mopani
District Municipality
(DC33)
NOT TO SCALE
DATE
July 2011
MAP NUMBER
143
Additional information relating to this map can be obtained by contacting the Municipal Demarcation Board at:
Tel: (012) 342 2481 Fax: (012) 342 2480
email: info@demarcation.org.za
Website: www.demarcation.org.za
Address: Private Bag X28, Hatfield 0028

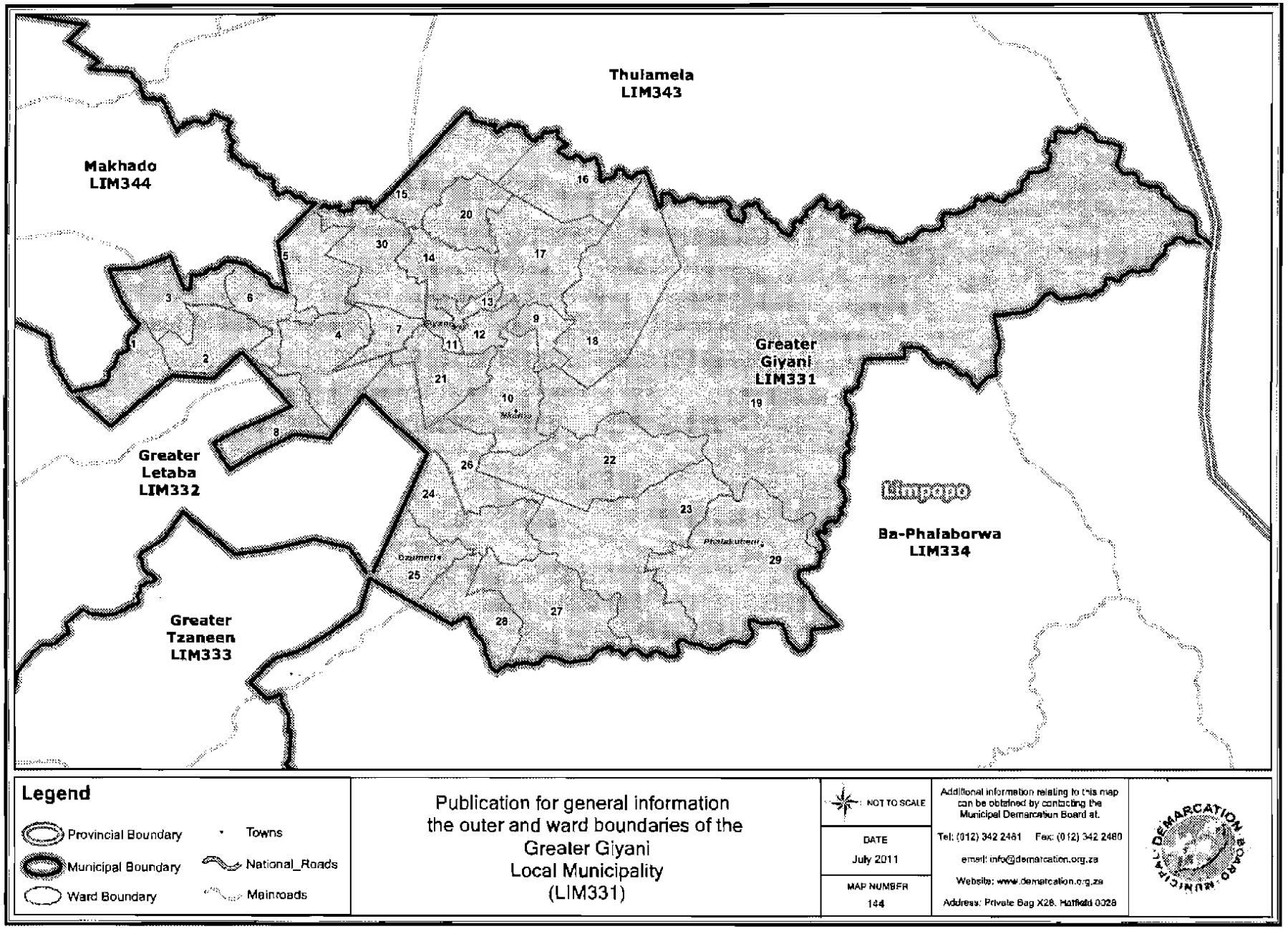
Thulamela
LIM343
Makhado
LIM344
Greater
Giyani
LIM331
Greater
Letaba
LIM332
Greater
Tzaneen
LIM333
Ba-Phalaborwa
LIM334
Limpopo
Legend
Provincial Boundary
Municipal Boundary
Ward Boundary
Towns
National_Roads
Mainroads
Publication for general information
the outer and ward boundaries of the
Greater Giyani
Local Municipality
(LIM331)
NOT TO SCALE
DATE
July 2011
MAP NUMBER
144
Additional information relating to this map can be obtained by contacting the Municipal Demarcation Board at:
Tel: (012) 342 2481 Fax: (012) 342 2480
email: info@demarcation.org.za
Website: www.demarcation.org.za
Address: Private Bag X28, Hatfield 0028
MUNICIPAL DEMARCATION BOARD

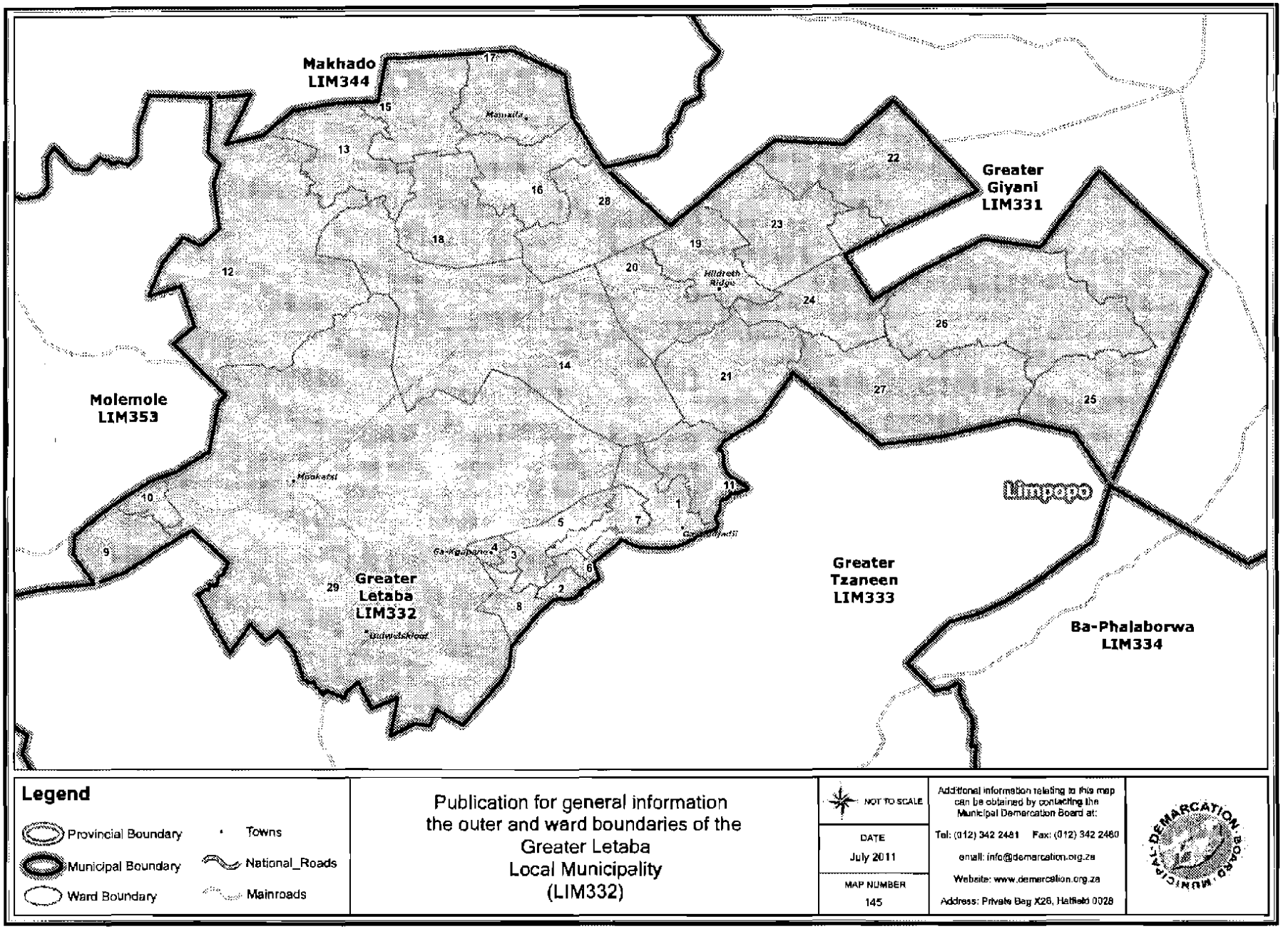
Makhado
LIM344
Greater
Giyani
LIM331
Molemole
LIM353
Greater
Letaba
LIM332
Greater
Tzaneen
LIM333
Ba-Phalaborwa
LIM334
Limpopo
Hildreth
Ridge
Legend
Provincial Boundary
Municipal Boundary
Ward Boundary
Towns
National_Roads
Mainroads
Publication for general information
the outer and ward boundaries of the
Greater Letaba
Local Municipality
(LIM332)
NOT TO SCALE
DATE
July 2011
MAP NUMBER
145
Additional information relating to this map can be obtained by contacting the Municipal Demarcation Board at:
Tel: (012) 342 2481 Fax: (012) 342 2480
email: info@demarcation.org.za
Website: www.demarcation.org.za
Address: Private Bag X26, Hatfield 0028

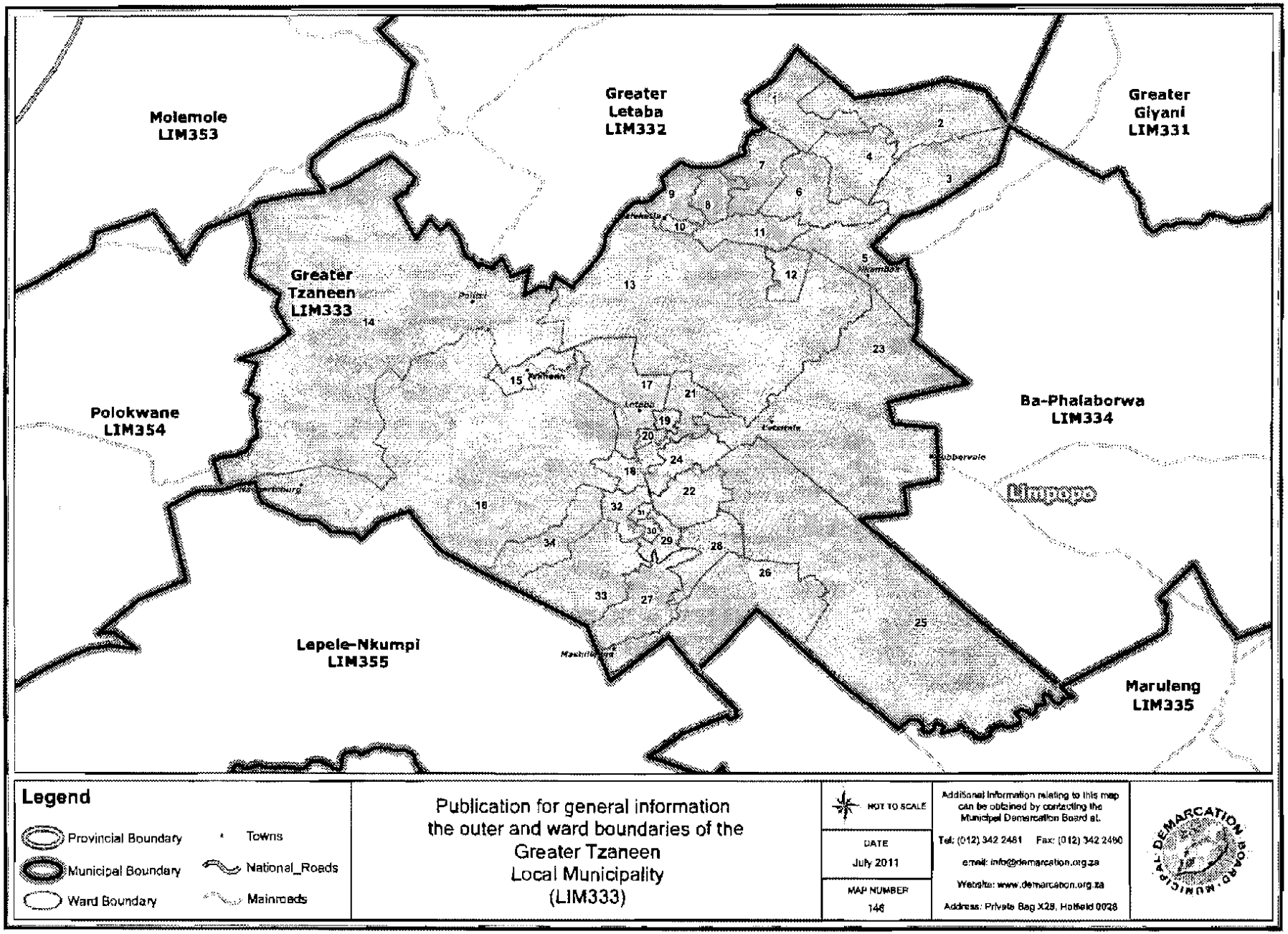
Molemole
LIM353
Greater
Letaba
LIM332
Greater
Giyani
LIM331
Greater
Tzaneen
LIM333
Polokwane
LIM354
Ba-Phalaborwa
LIM334
Limpopo
Lepele-Nkumpi
LIM355
Maruleng
LIM335
Legend
Provincial Boundary
Municipal Boundary
Ward Boundary
Towns
National_Roads
Mainroads
Publication for general information
the outer and ward boundaries of the
Greater Tzaneen
Local Municipality
(LIM333)
NOT TO SCALE
DATE
July 2011
MAP NUMBER
146
Additional information relating to this map can be obtained by contacting the Municipal Demarcation Board at:
Tel: (012) 342 2481 Fax: (012) 342 2480
email: info@demarcation.org.za
Website: www.demarcation.org.za
Address: Private Bag X28, Hatfield 0028
MUNICIPAL DEMARCATION BOARD

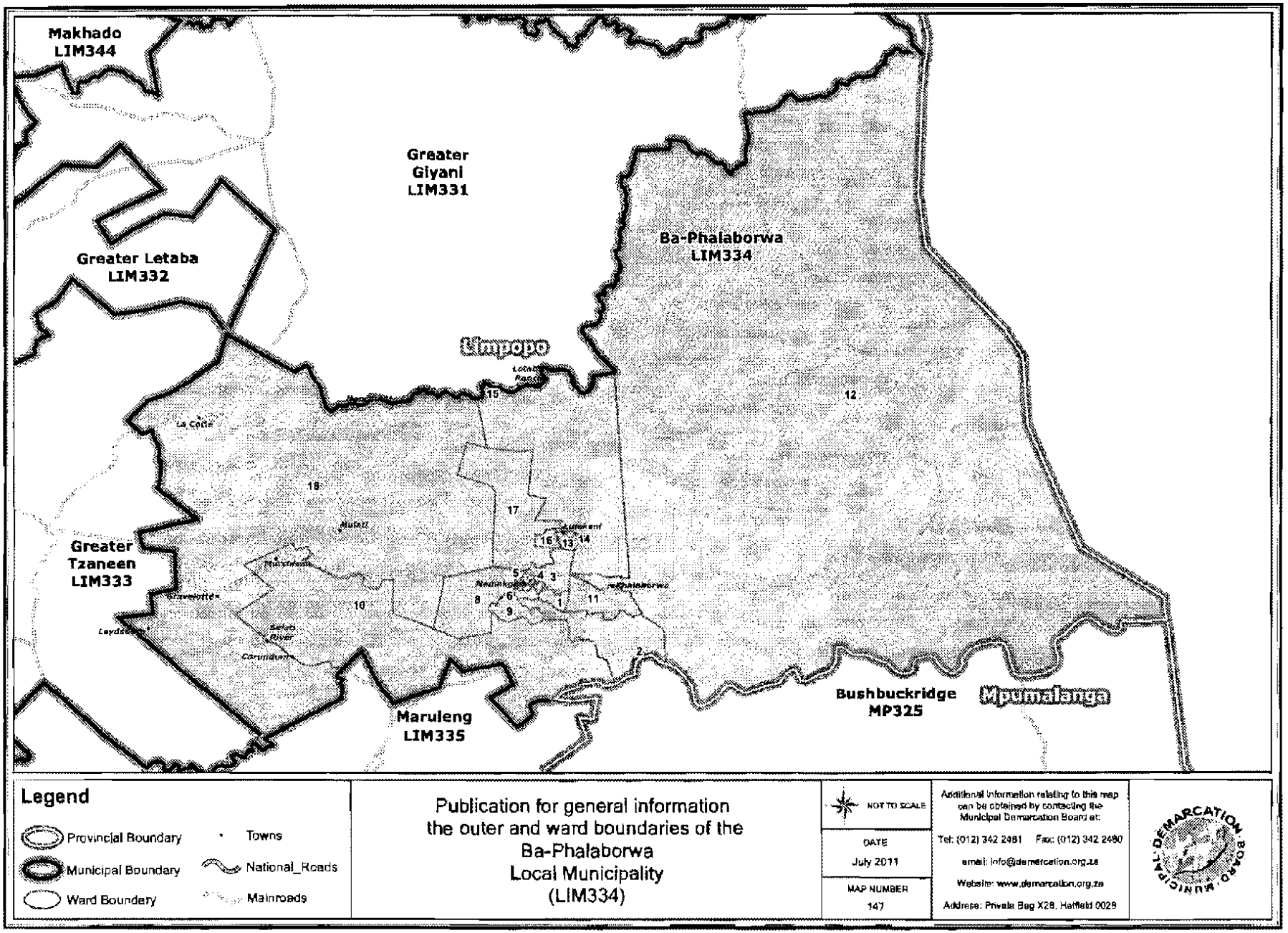
Makhado
LIM344
Greater
Giyani
LIM331
Ba-Phalaborwa
LIM334
Greater Letaba
LIM332
Limpopo
Greater
Tzaneen
LIM333
Maruleng
LIM335
Bushbuckridge
MP325
Mpumalanga
Legend
Provincial Boundary
Municipal Boundary
Ward Boundary
Towns
National_Roads
Mainroads
Publication for general information
the outer and ward boundaries of the
Ba-Phalaborwa
Local Municipality
(LIM334)
NOT TO SCALE
DATE
July 2011
MAP NUMBER
147
Additional information relating to this map
can be obtained by contacting the
Municipal Demarcation Board at:
Tel: (012) 342 2481 Fax: (012) 342 2480
email: info@demarcation.org.za
Website: www.demarcation.org.za
Address: Private Bag X28, Hatfield 0028
MUNICIPAL DEMARCATION BOARD

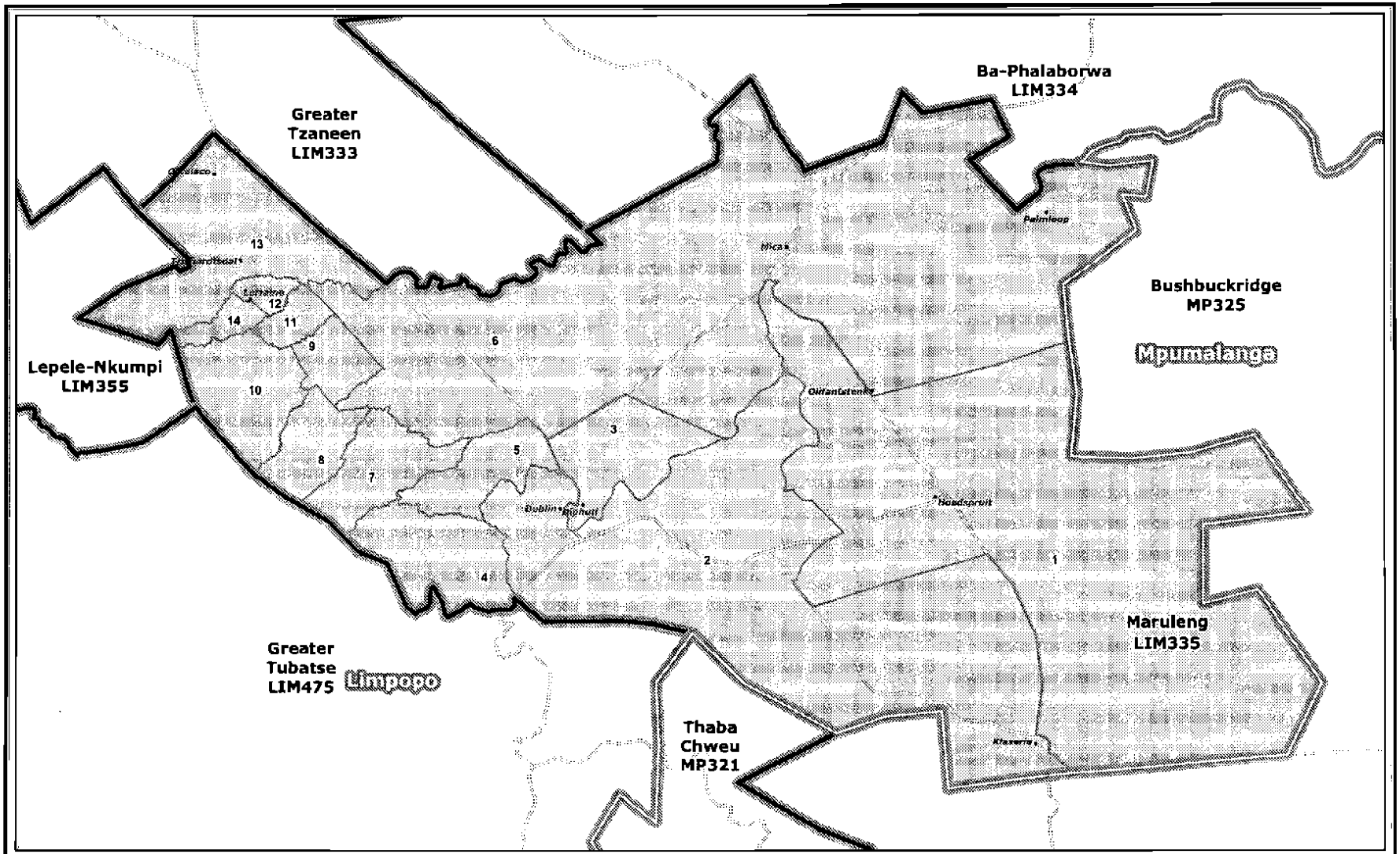

Legend

- Provincial Boundary
- Municipal Boundary
- Ward Boundary
- Towns
- National_Roads
- Mainroads

Publication for general information
the outer and ward boundaries of the
Maruleng
Local Municipality
(LIM335)

NOT TO SCALE

DATE
July 2011

MAP NUMBER
148

Additional information relating to this map can be obtained by contacting the Municipal Demarcation Board at:
Tel: (012) 342 2481 Fax: (012) 342 2480
email: info@demarcation.org.za
Website: www.demarcation.org.za
Address: Private Bag X28, Hatfield 0028

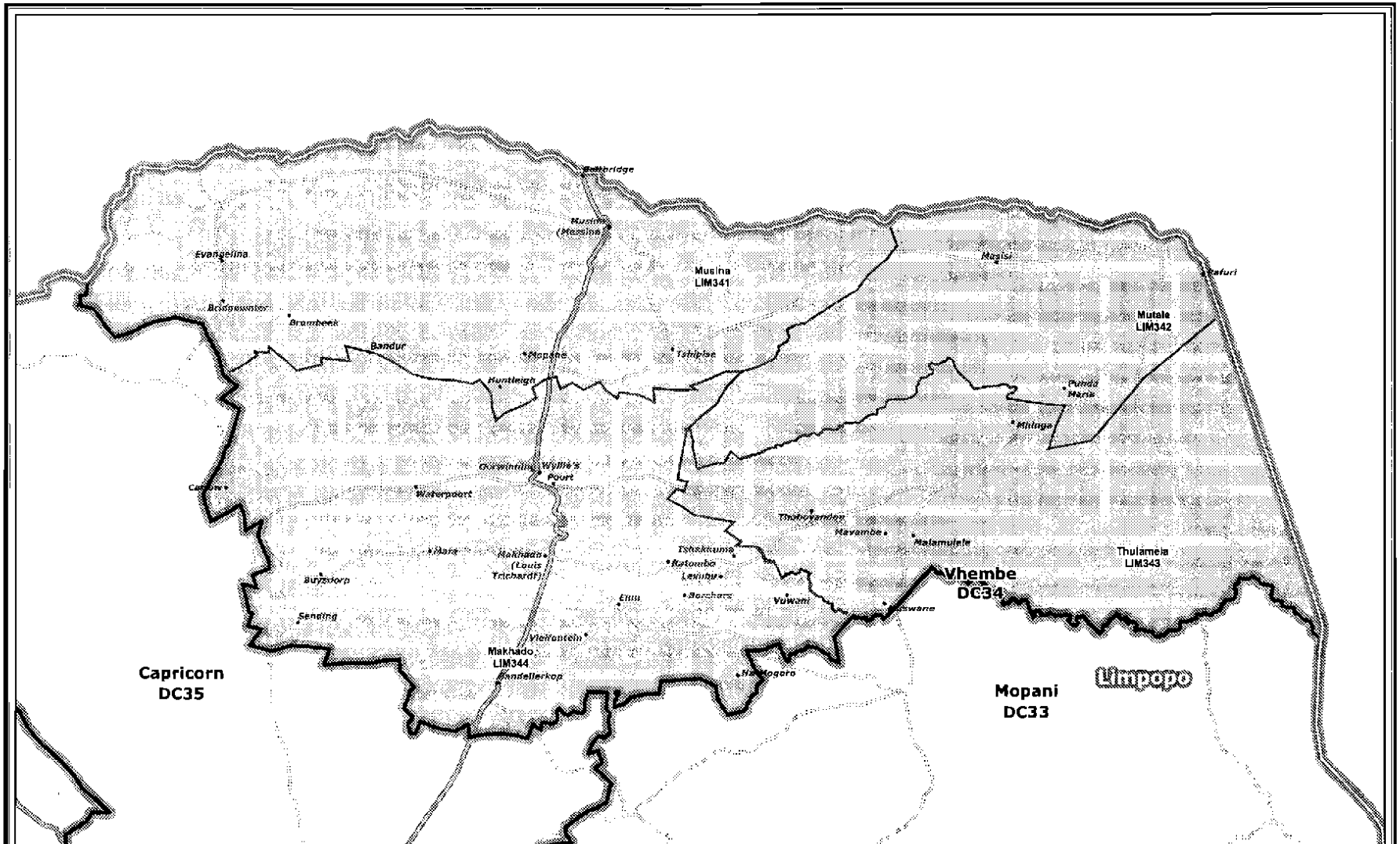

Legend

- Provincial Boundary
- District Municipality Boundary
- Local/Metro Municipality Boundary
- Towns
- National_Roads
- Mainroads

Publication for general information
the outer and local municipal boundaries of the
Vhembe
District Municipality
(DC34)

NOT TO SCALE

DATE
July 2011

MAP NUMBER
149

Additional information relating to this map can be obtained by contacting the Municipal Demarcation Board at:
Tel: (012) 342 2481 Fax: (012) 342 2480
email: info@demarcation.org.za
Website: www.demarcation.org.za
Address: Private Bag X28, Hatfield 0028

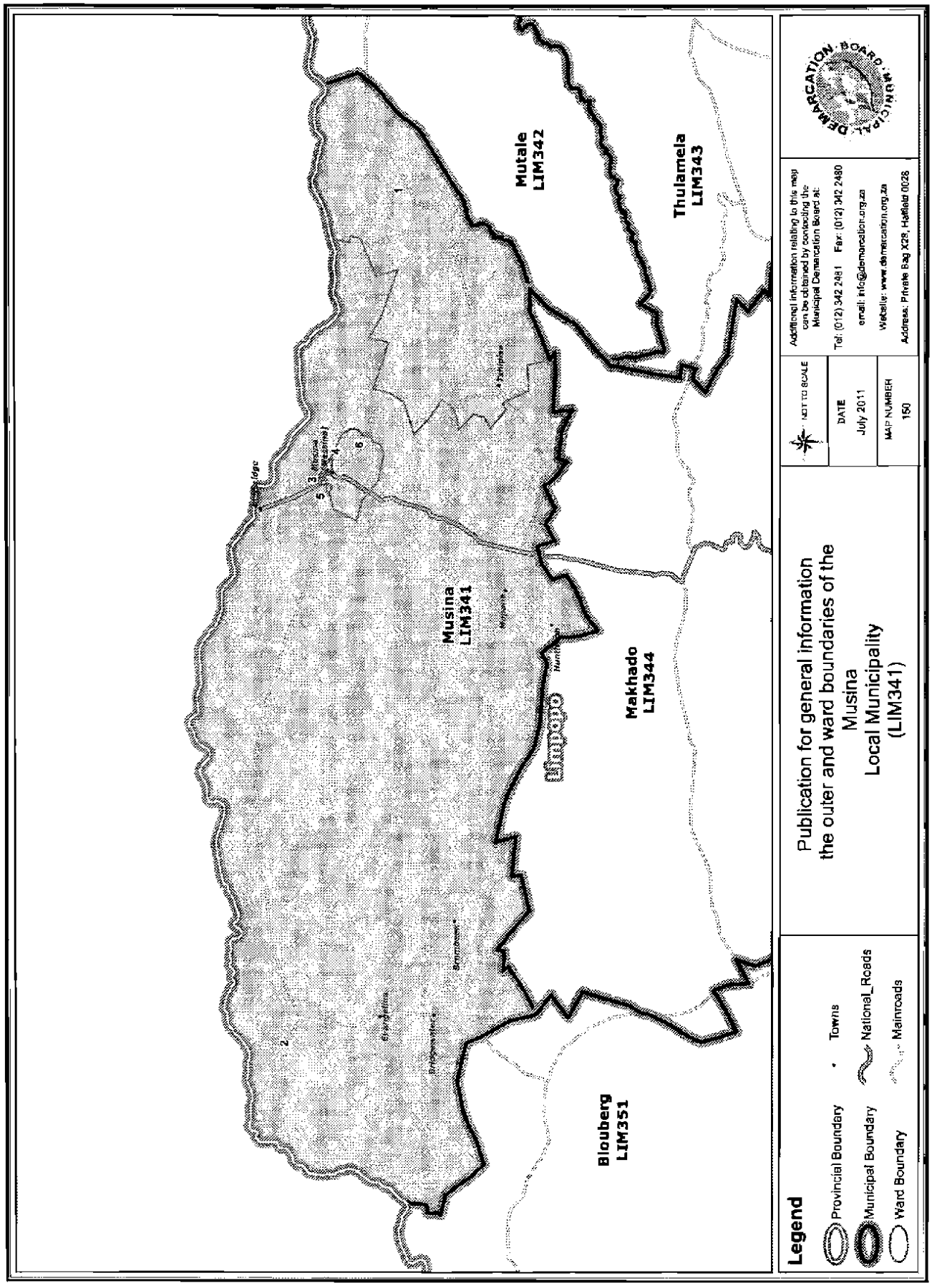

CONTINUES ON PAGE 162—PART 2

Government Gazette
Staatskoerant

REPUBLIC OF SOUTH AFRICA
REPUBLIEK VAN SUID-AFRIKA

Vol. 553 Pretoria, 12 July Julie 2011 No. 34445

PART 2 OF 2

N.B. The Government Printing Works will not be held responsible for the quality of "Hard Copies" or "Electronic Files" submitted for publication purposes

AIDS HELPLINE: 0800-0123-22 Prevention is the cure

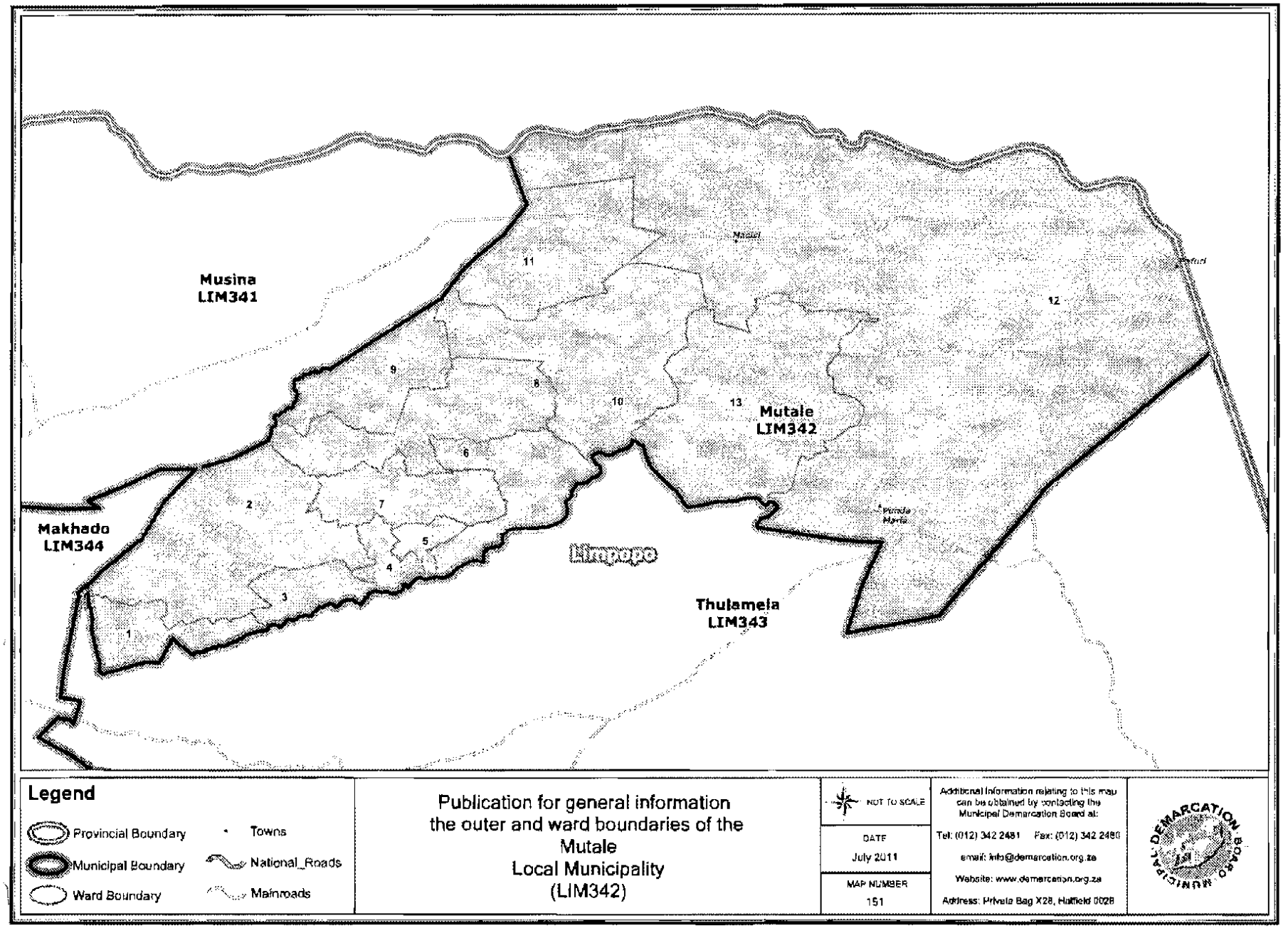
Musina
LIM341
Mutale
LIM342
Makhado
LIM344
Thulamela
LIM343
Limpopo
Legend
Provincial Boundary
Municipal Boundary
Ward Boundary
Towns
National_Roads
Mainroads
Publication for general information
the outer and ward boundaries of the
Mutale
Local Municipality
(LIM342)
NOT TO SCALE
DATE
July 2011
MAP NUMBER
151
Additional information relating to this map can be obtained by contacting the Municipal Demarcation Board at:
Tel: (012) 342 2481 Fax: (012) 342 2480
email: info@demarcation.org.za
Website: www.demarcation.org.za
Address: Private Bag X28, Hatfield 0028
MUNICIPAL DEMARCATION BOARD

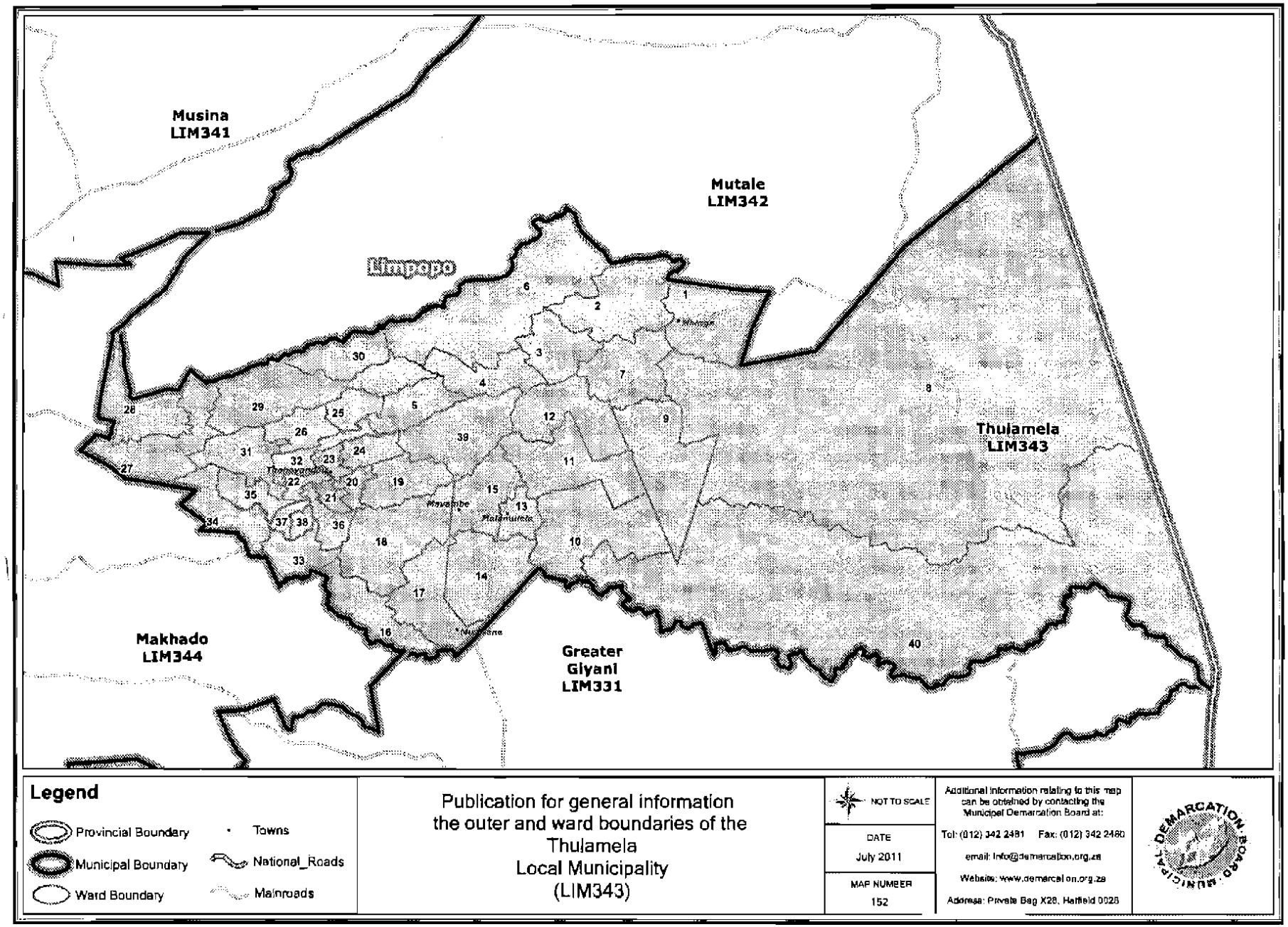
Musina
LIM341
Mutale
LIM342
Limpopo
Thulamela
LIM343
Makhado
LIM344
Greater
Giyani
LIM331
Thohoyandou
Mhinga
Malamulele
1
2
3
4
5
6
7
8
9
10
11
12
13
14
15
16
17
18
19
20
21
22
23
24
25
26
27
28
29
30
31
32
33
34
35
36
37
38
39
40
Legend
Provincial Boundary
Municipal Boundary
Ward Boundary
Towns
National_Roads
Mainroads
Publication for general information
the outer and ward boundaries of the
Thulamela
Local Municipality
(LIM343)
NOT TO SCALE
DATE
July 2011
MAP NUMBER
152
Additional information relating to this map can be obtained by contacting the Municipal Demarcation Board at:
Tel: (012) 342 2481 Fax: (012) 342 2480
email: Info@demarcation.org.za
Website: www.demarcation.org.za
Address: Private Bag X28, Hatfield 0028
MUNICIPAL DEMARCATION BOARD

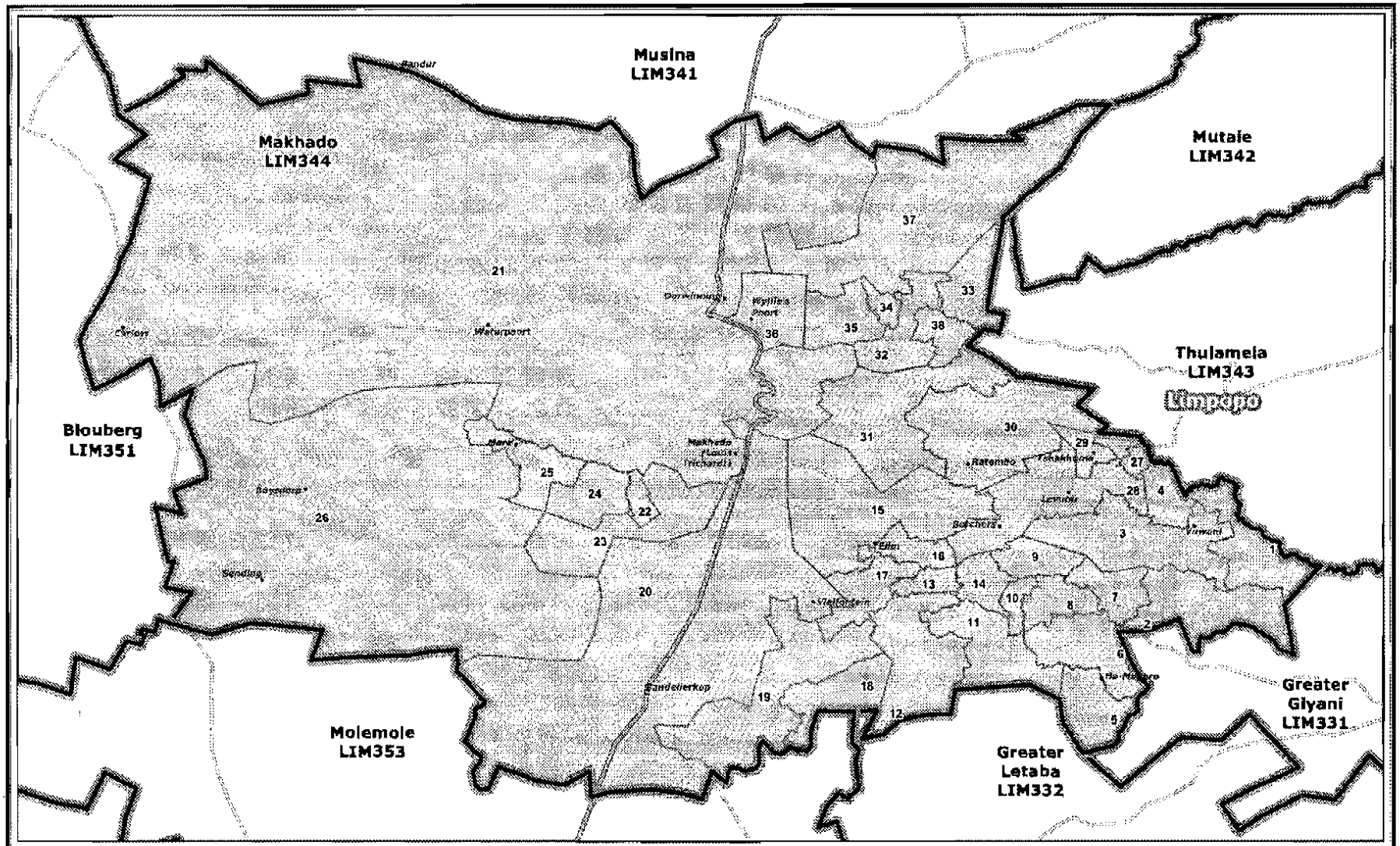

Legend

- Provincial Boundary
- Municipal Boundary
- Ward Boundary
- Towns
- National_Roads
- Mainroads

Publication for general information
the outer and ward boundaries of the
Makhado
Local Municipality
(LIM344)

NOT TO SCALE

DATE
July 2011

MAP NUMBER
153

Additional information relating to this map can be obtained by contacting the Municipal Demarcation Board at:

Tel: (012) 342 2481 Fax: (012) 342 2480

email: info@demarcation.org.za

Website: www.demarcation.org.za

Address: Private Bag X28, Hatfield 0028

MUNICIPAL DEMARCATION BOARD

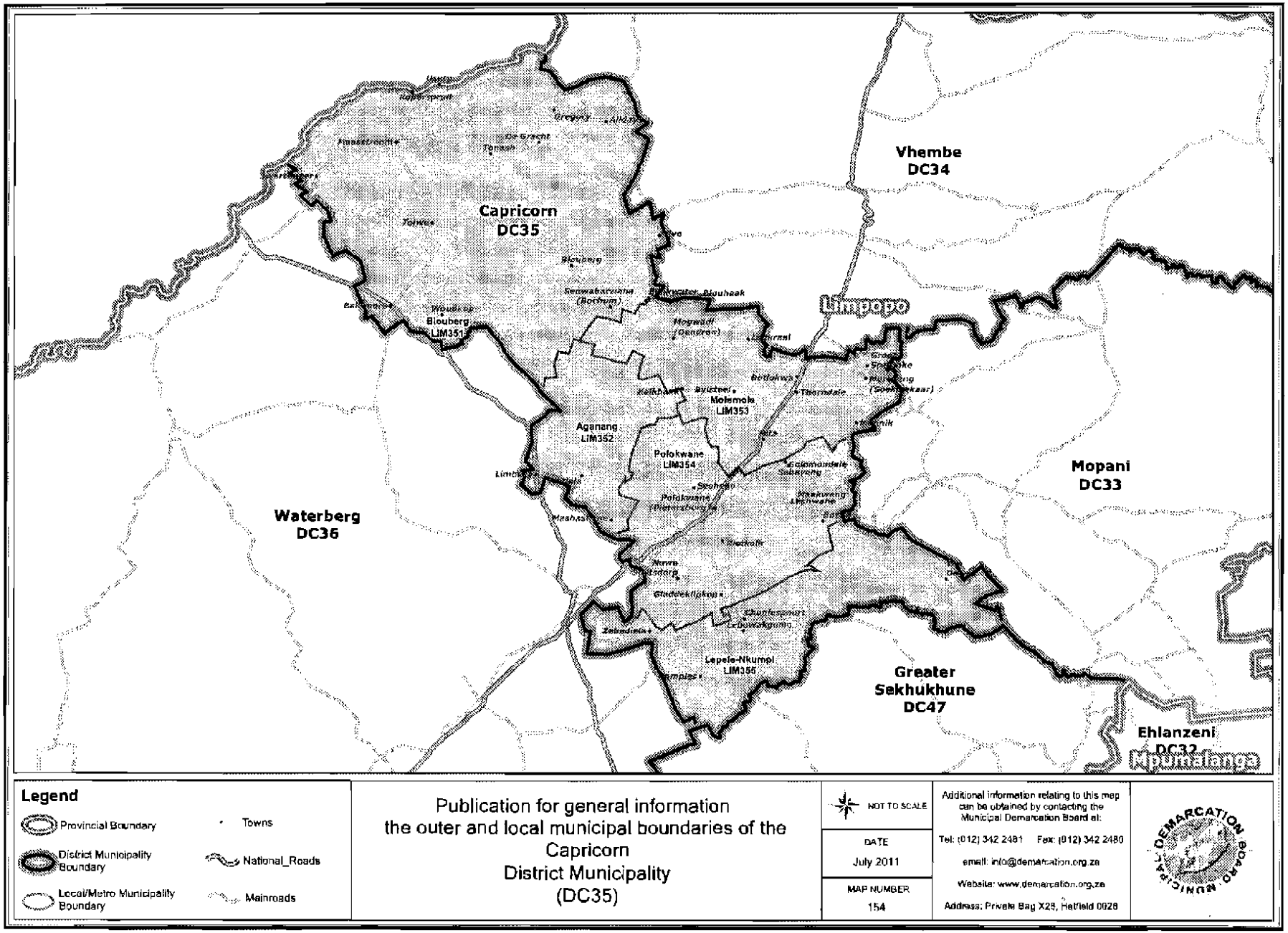
Capricorn
DC35
Vhembe
DC34
Limpopo
Mopani
DC33
Waterberg
DC36
Greater
Sekhukhune
DC47
Ehlanzeni
DC32
Blouberg
LIM351
Molemole
LIM353
Aganang
LIM352
Polokwane
LIM354
Lepele-Nkumpi
LIM356
Legend
Provincial Boundary
District Municipality Boundary
Local/Metro Municipality Boundary
Towns
National_Roads
Mainroads
Publication for general information
the outer and local municipal boundaries of the
Capricorn
District Municipality
(DC35)
NOT TO SCALE
DATE
July 2011
MAP NUMBER
154
Additional information relating to this map can be obtained by contacting the Municipal Demarcation Board at:
Tel: (012) 342 2481 Fax: (012) 342 2480
email: info@demarcation.org.za
Website: www.demarcation.org.za
Address: Private Bag X28, Hatfield 0028

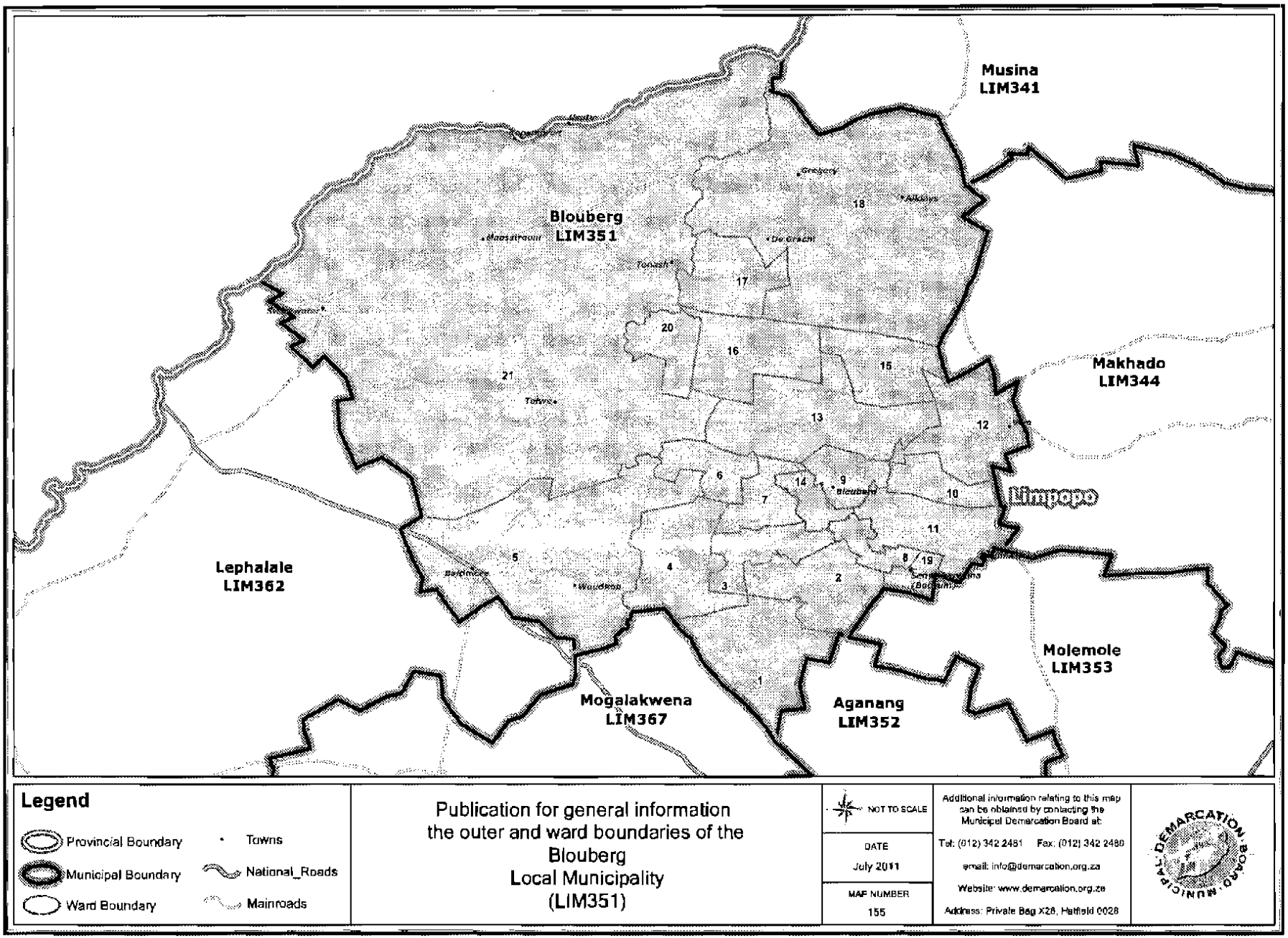
Musina
LIM341
Blouberg
LIM351
Makhado
LIM344
Limpopo
Lephalale
LIM362
Molemole
LIM353
Mogalakwena
LIM367
Aganang
LIM352
Legend
Provincial Boundary
Municipal Boundary
Ward Boundary
Towns
National_Roads
Mainroads
Publication for general information
the outer and ward boundaries of the
Blouberg
Local Municipality
(LIM351)
NOT TO SCALE
DATE
July 2011
MAP NUMBER
155
Additional information relating to this map can be obtained by contacting the Municipal Demarcation Board at:
Tel: (012) 342 2481 Fax: (012) 342 2480
email: info@demarcation.org.za
Website: www.demarcation.org.za
Address: Private Bag X28, Hatfield 0028

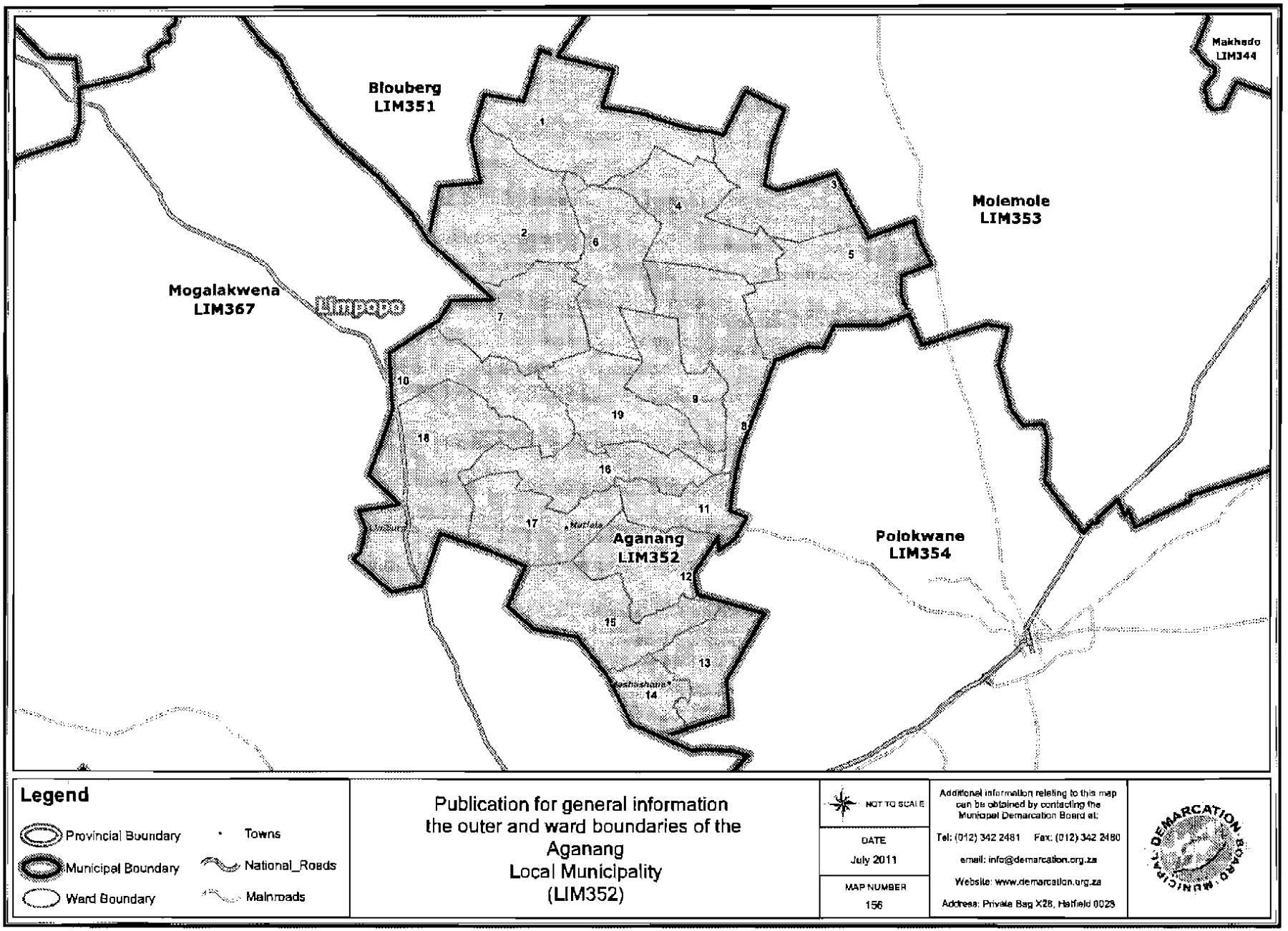
Blouberg
LIM351
Makhado
LIM344
Molemole
LIM353
Mogalakwena
LIM367
Limpopo
Aganang
LIM352
Polokwane
LIM354
Mutlata
Seshoshane
1
2
3
4
5
6
7
8
9
10
11
12
13
14
15
16
17
18
19
Legend
Provincial Boundary
Municipal Boundary
Ward Boundary
Towns
National_Roads
Mainroads
Publication for general information
the outer and ward boundaries of the
Aganang
Local Municipality
(LIM352)
NOT TO SCALE
DATE
July 2011
MAP NUMBER
156
Additional information relating to this map can be obtained by contacting the Municipal Demarcation Board at:
Tel: (012) 342 2481 Fax: (012) 342 2480
email: info@demarcation.org.za
Website: www.demarcation.org.za
Address: Private Bag X28, Hatfield 0028
DEMARCATION BOARD MUNICIPAL

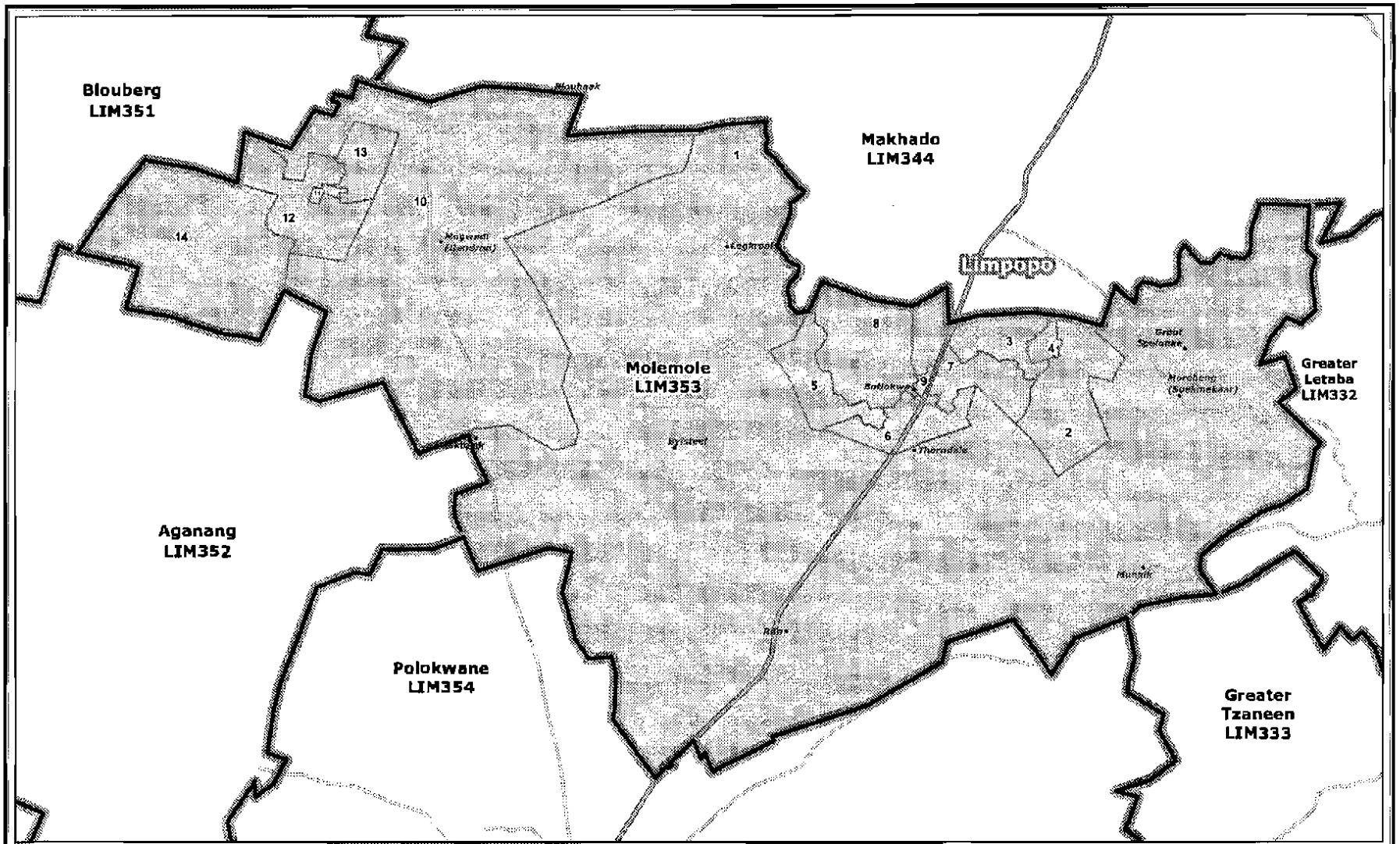

Legend

- Provincial Boundary
- Municipal Boundary
- Ward Boundary
- Towns
- National_Roads
- Mainroads

Publication for general information
the outer and ward boundaries of the
Molemole
Local Municipality
(LIM353)

NOT TO SCALE

DATE
July 2011

MAP NUMBER
157

Additional information relating to this map can be obtained by contacting the Municipal Demarcation Board at:
Tel: (012) 342 2481 Fax: (012) 342 2480
email: info@demarcation.org.za
Website: www.demarcation.org.za
Address: Private Bag X28, Hatfield 0028

MUNICIPAL DEMARCATION BOARD

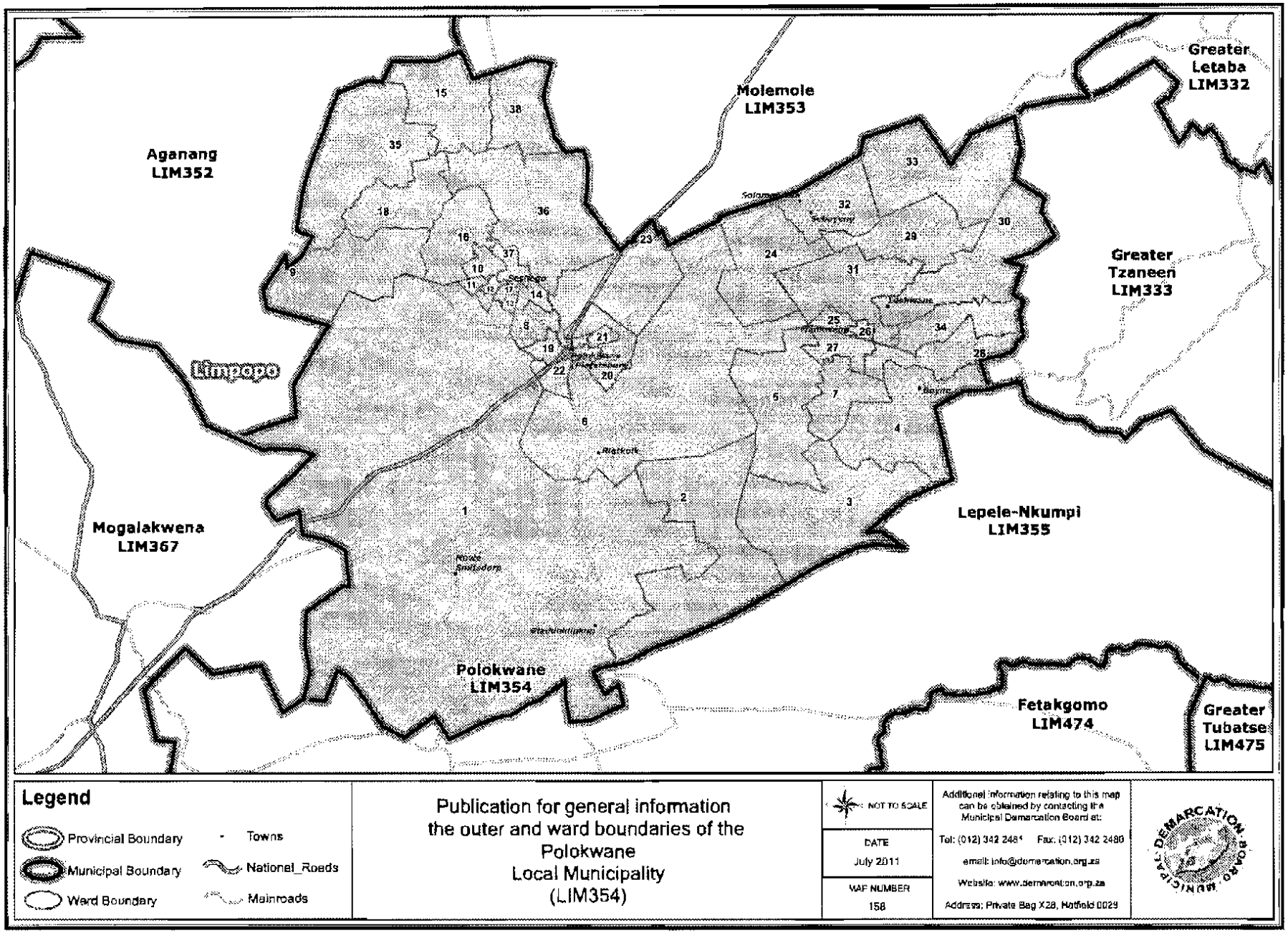
Greater Letaba LIM332
Molemole LIM353
Aganang LIM352
Greater Tzaneen LIM333
Limpopo
Mogalakwena LIM367
Lepele-Nkumpi LIM355
Polokwane LIM354
Fetakgomo LIM474
Greater Tubatse LIM475
Legend
Provincial Boundary
Municipal Boundary
Ward Boundary
Towns
National_Roads
Mainroads
Publication for general information
the outer and ward boundaries of the
Polokwane
Local Municipality
(LIM354)
NOT TO SCALE
DATE
July 2011
MAP NUMBER
158
Additional information relating to this map can be obtained by contacting the Municipal Demarcation Board at:
Tel: (012) 342 2481 Fax: (012) 342 2480
email: info@demarcation.org.za
Website: www.demarcation.org.za
Address: Private Bag X28, Hatfield 0028

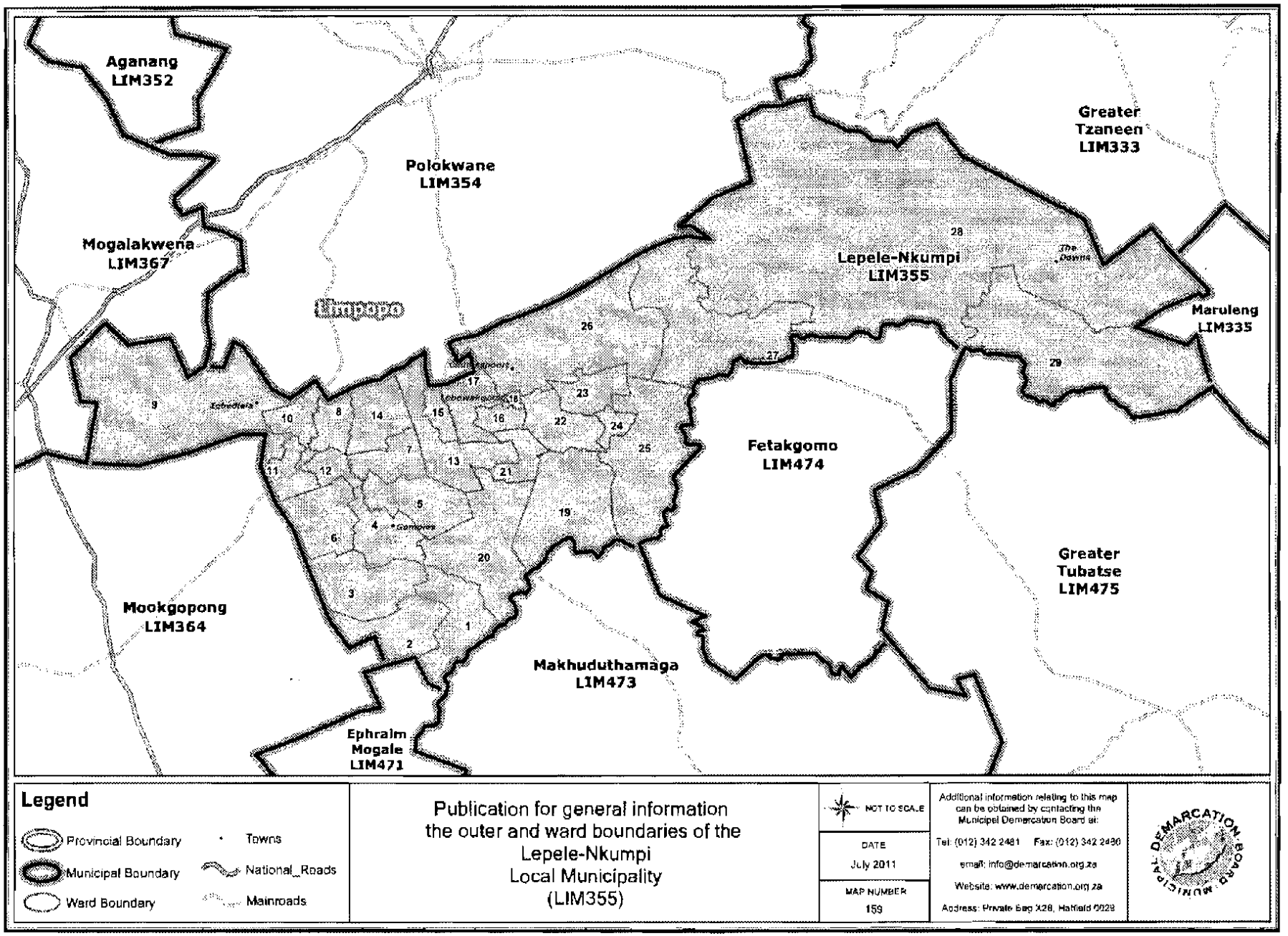
Aganang
LIM352
Polokwane
LIM354
Greater
Tzaneen
LIM333
Mogalakwena
LIM367
Lepele-Nkumpi
LIM355
Limpopo
Maruleng
LIM335
Fetakgomo
LIM474
Greater
Tubatse
LIM475
Mookgopong
LIM364
Makhuduthamaga
LIM473
Ephraim
Mogale
LIM471
Legend
Provincial Boundary
Municipal Boundary
Ward Boundary
Towns
National_Roads
Mainroads
Publication for general information
the outer and ward boundaries of the
Lepele-Nkumpi
Local Municipality
(LIM355)
NOT TO SCALE
DATE
July 2011
MAP NUMBER
159
Additional information relating to this map can be obtained by contacting the Municipal Demarcation Board at:
Tel: (012) 342 2481 Fax: (012) 342 2480
email: info@demarcation.org.za
Website: www.demarcation.org.za
Address: Private Bag X28, Hatfield 0028

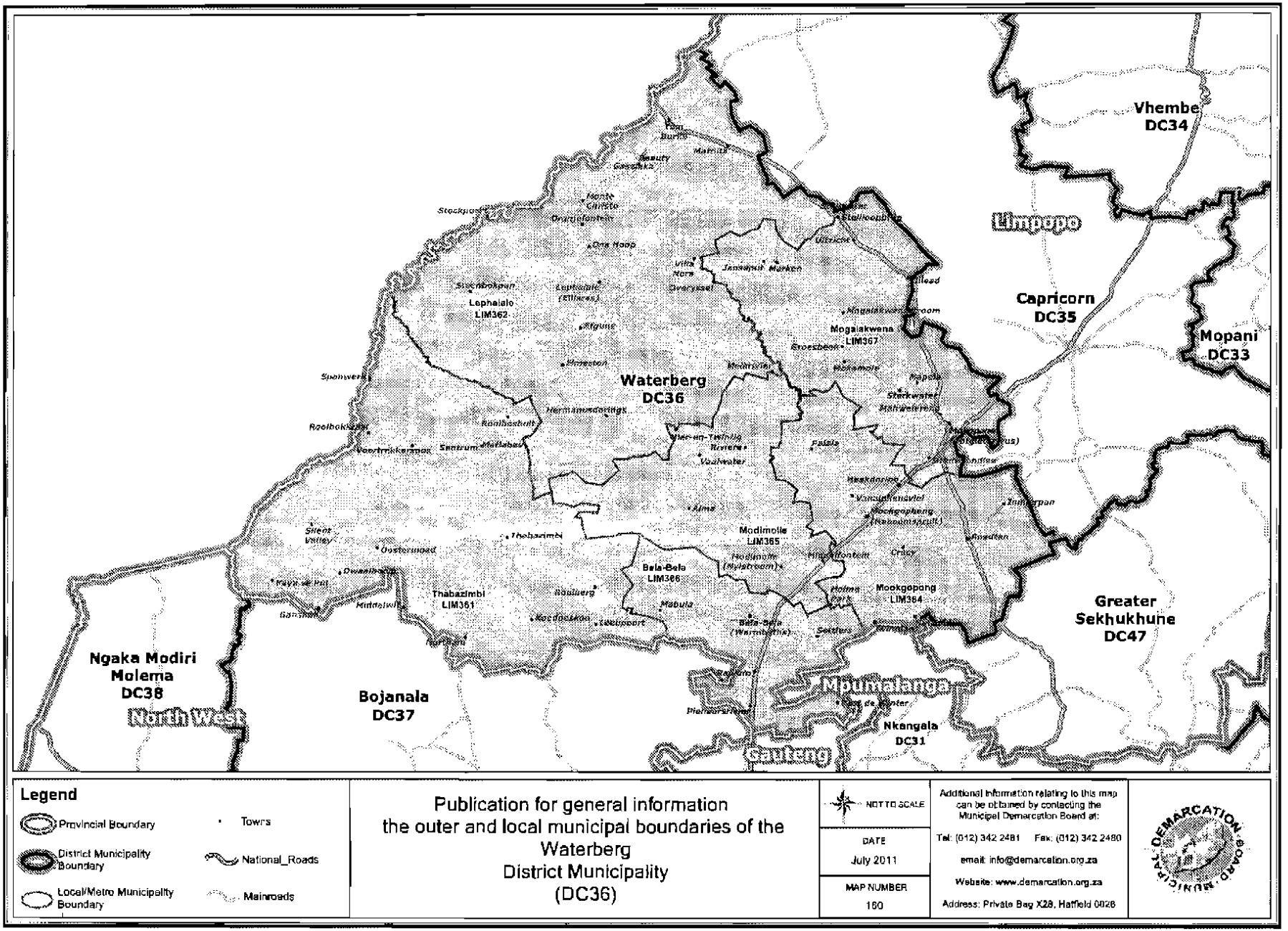

Legend

- Provincial Boundary
- District Municipality Boundary
- Local/Metro Municipality Boundary
- Towns
- National_Roads
- Mainroads

Publication for general information
the outer and local municipal boundaries of the
Waterberg
District Municipality
(DC36)

NOT TO SCALE

DATE
July 2011

MAP NUMBER
160

Additional information relating to this map can be obtained by contacting the Municipal Demarcation Board at:
Tel: (012) 342 2481 Fax: (012) 342 2480
email: info@demarcation.org.za
Website: www.demarcation.org.za
Address: Private Bag X28, Hatfield 0028

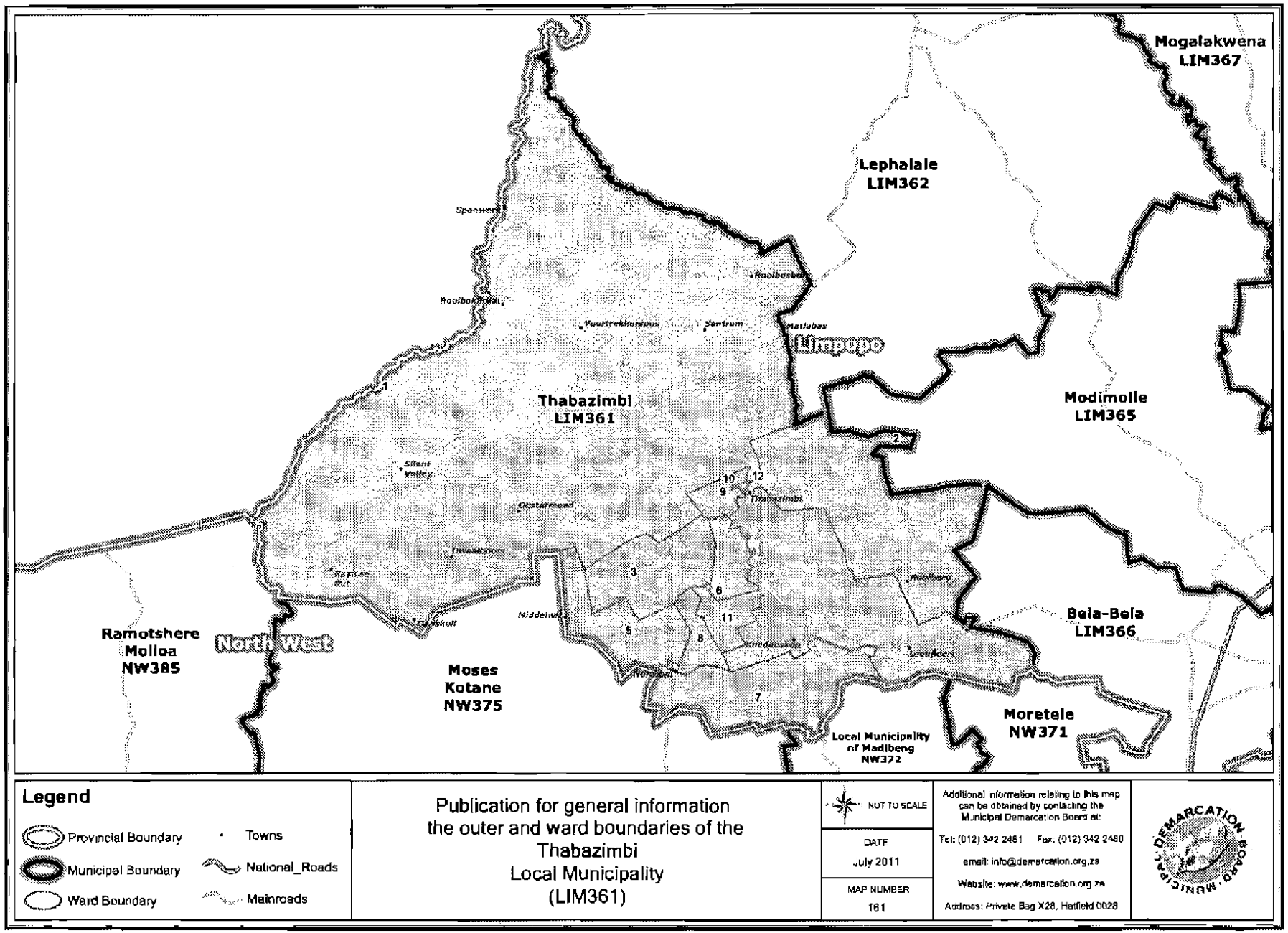
Mogalakwena
LIM367
Lephalale
LIM362
Limpopo
Thabazimbi
LIM361
Modimolle
LIM365
Bela-Bela
LIM366
Ramotshere
Moiloa
NW385
North West
Moses
Kotane
NW375
Moretele
NW371
Local Municipality
of Madibeng
NW372
Legend
Provincial Boundary
Municipal Boundary
Ward Boundary
Towns
National_Roads
Mainroads
Publication for general information
the outer and ward boundaries of the
Thabazimbi
Local Municipality
(LIM361)
NOT TO SCALE
DATE
July 2011
MAP NUMBER
161
Additional information relating to this map can be obtained by contacting the Municipal Demarcation Board at:
Tel: (012) 342 2481 Fax: (012) 342 2480
email: info@demarcation.org.za
Website: www.demarcation.org.za
Address: Private Bag X28, Hatfield 0028

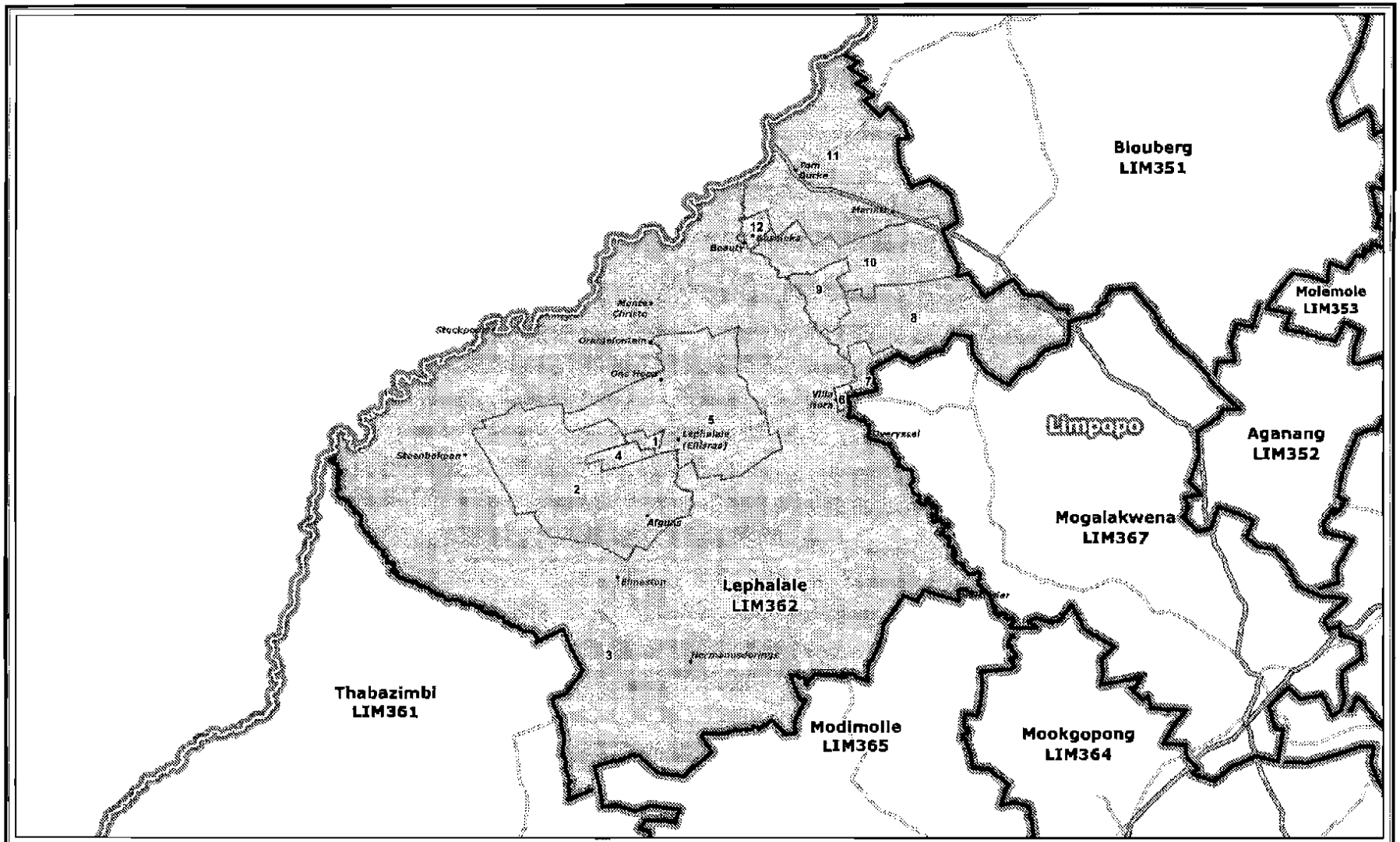

Legend

- Provincial Boundary
- Municipal Boundary
- Ward Boundary
- Towns
- National_Roads
- Mainroads

Publication for general information
the outer and ward boundaries of the
Lephalale
Local Municipality
(LIM362)

NOT TO SCALE

DATE
July 2011

MAP NUMBER
162

Additional information relating to this map can be obtained by contacting the Municipal Demarcation Board at:

Tel: (012) 342 2481 Fax: (012) 342 2480

email: info@demarcation.org.za

Website: www.demarcation.org.za

Address: Private Bag X28, Hatfield 0028

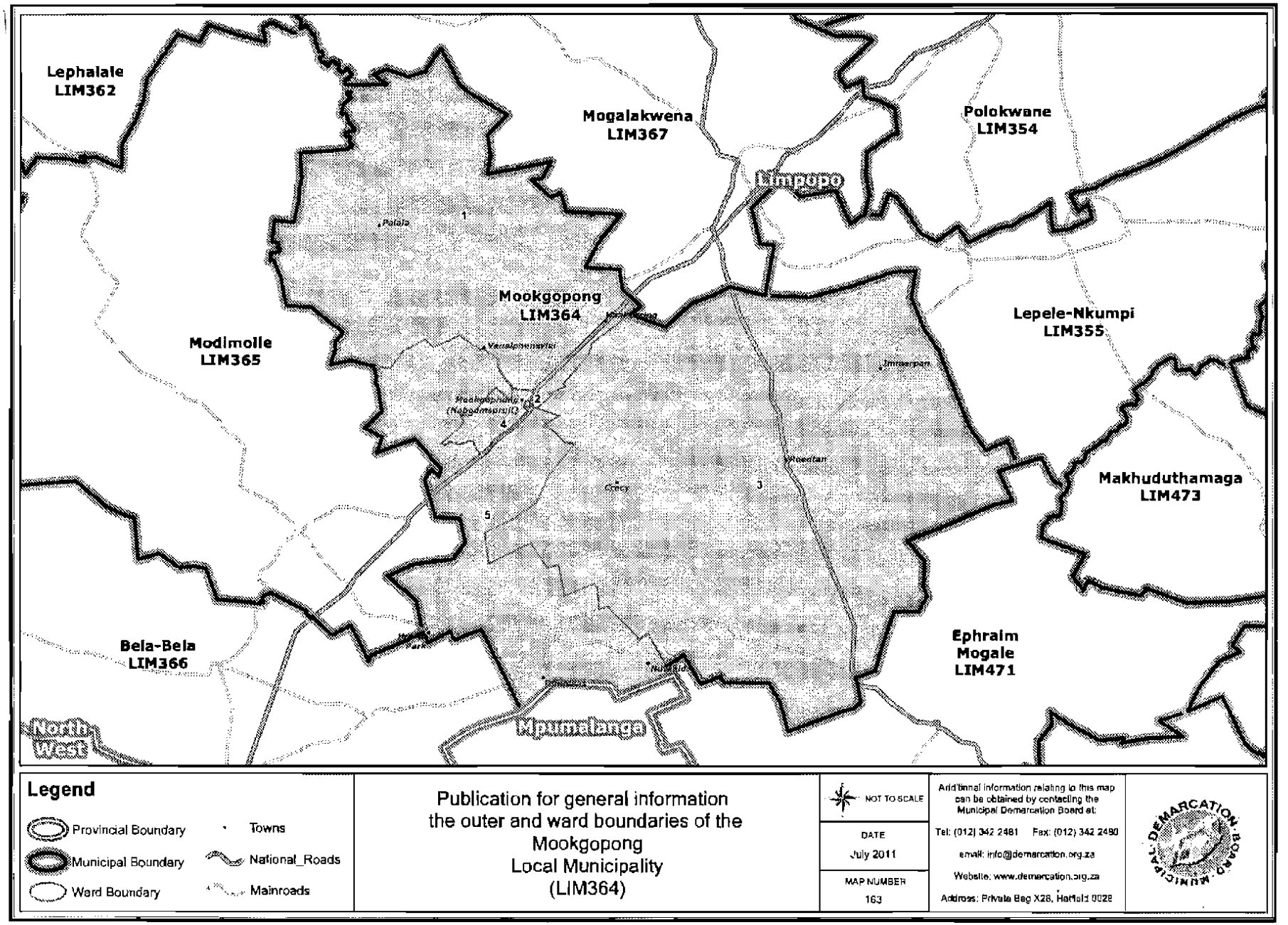
Lephalale
LIM362
Mogalakwena
LIM367
Polokwane
LIM354
Limpopo
Mookgopong
LIM364
Modimolle
LIM365
Lepele-Nkumpi
LIM355
Makhuduthamaga
LIM473
Ephraim
Mogale
LIM471
Bela-Bela
LIM366
North
West
Mpumalanga
1
2
3
4
5
Legend
Provincial Boundary
Municipal Boundary
Ward Boundary
Towns
National_Roads
Mainroads
Publication for general information
the outer and ward boundaries of the
Mookgopong
Local Municipality
(LIM364)
NOT TO SCALE
DATE
July 2011
MAP NUMBER
163
Additional information relating to this map can be obtained by contacting the Municipal Demarcation Board at:
Tel: (012) 342 2481 Fax: (012) 342 2480
email: info@demarcation.org.za
Website: www.demarcation.org.za
Address: Private Bag X28, Hatfield 0028

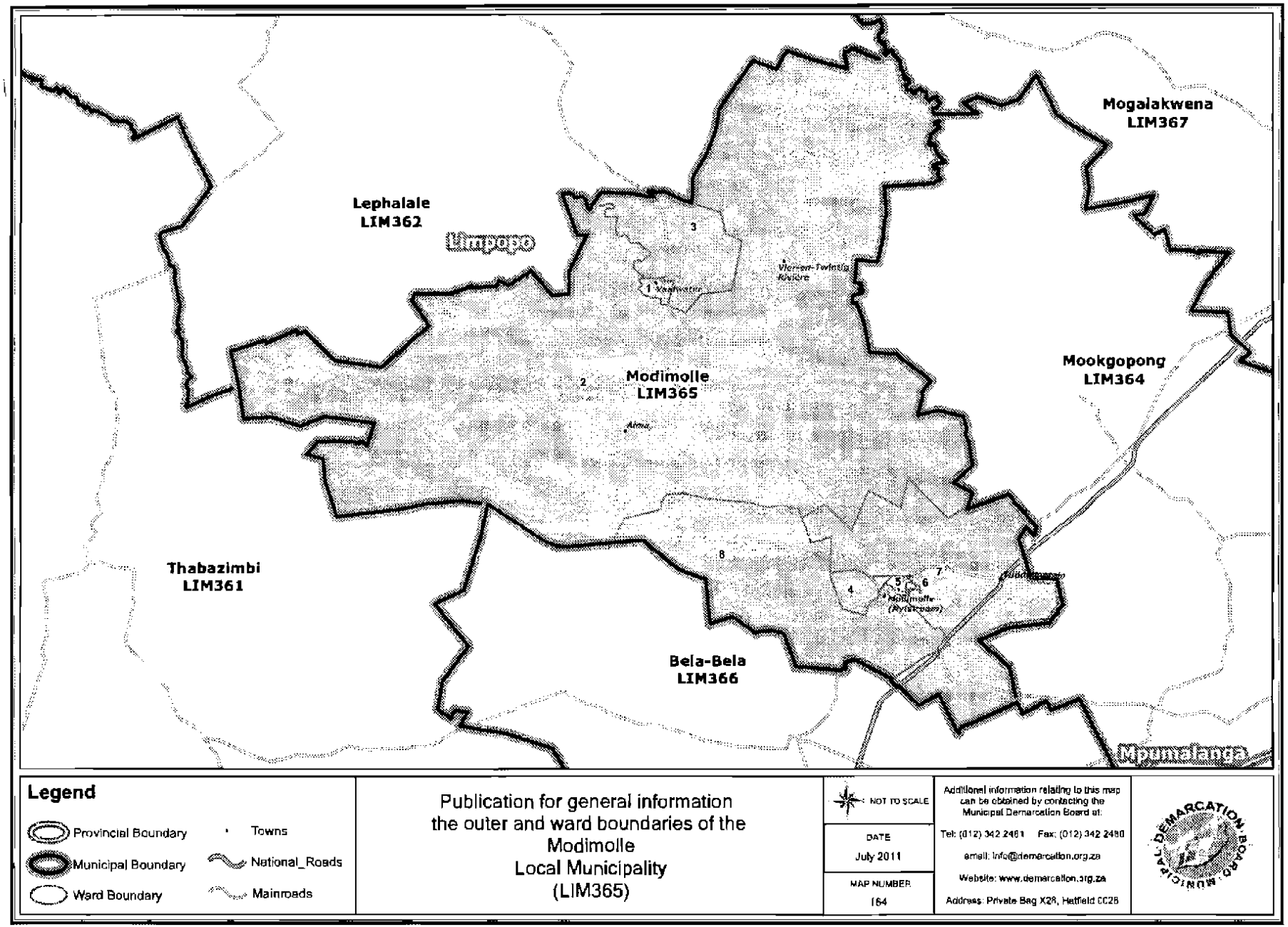
Mogalakwena
LIM367
Lephalale
LIM362
Limpopo
Mookgopong
LIM364
Modimolle
LIM365
Thabazimbi
LIM361
Bela-Bela
LIM366
Mpumalanga
1
2
3
4
5
6
7
8
Legend
Provincial Boundary
Municipal Boundary
Ward Boundary
Towns
National_Roads
Mainroads
Publication for general information
the outer and ward boundaries of the
Modimolle
Local Municipality
(LIM365)
NOT TO SCALE
DATE
July 2011
MAP NUMBER
164
Additional information relating to this map can be obtained by contacting the Municipal Demarcation Board at:
Tel: (012) 342 2461 Fax: (012) 342 2480
email: info@demarcation.org.za
Website: www.demarcation.org.za
Address: Private Bag X28, Hatfield 0028
MUNICIPAL DEMARCATION BOARD

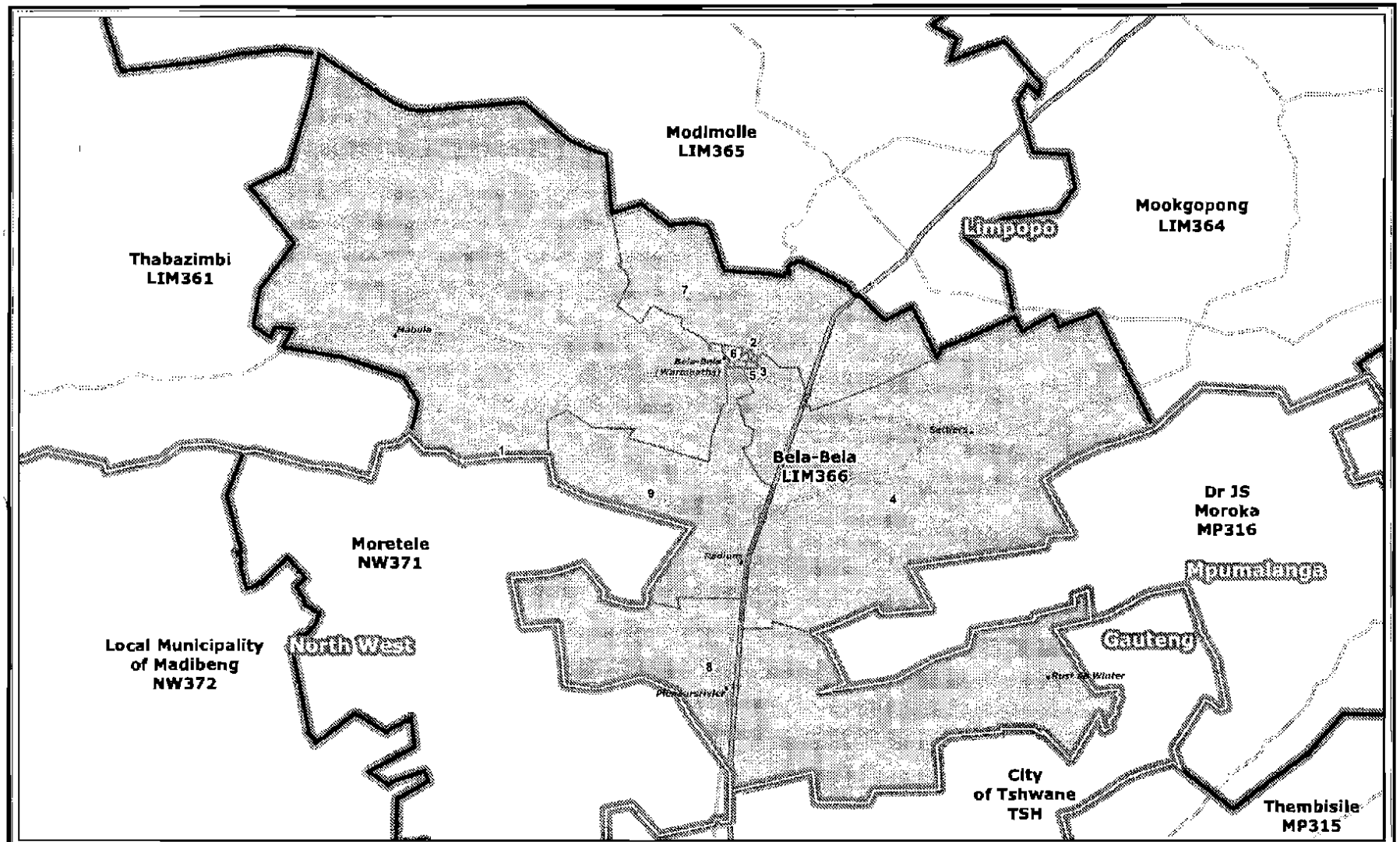
Modimolle
LIM365
Thabazimbi
LIM361
Limpopo
Mookgopong
LIM364
Bela-Bela
LIM366
Dr JS
Moroka
MP316
Moretele
NW371
Mpumalanga
Gauteng
North West
Local Municipality
of Madibeng
NW372
City
of Tshwane
TSH
Thembisile
MP315
Legend
Provincial Boundary
Municipal Boundary
Ward Boundary
Towns
National_Roads
Mainroads
Publication for general information
the outer and ward boundaries of the
Bela-Bela
Local Municipality
(LIM366)
NOT TO SCALE
DATE
July 2011
MAP NUMBER
165
Additional information relating to this map
can be obtained by contacting the
Municipal Demarcation Board at:
Tel: (012) 342 2481 Fax: (012) 342 2480
email: info@demarcation.org.za
Website: www.demarcation.org.za
Address: Private Bag X28, Hatfield 0028

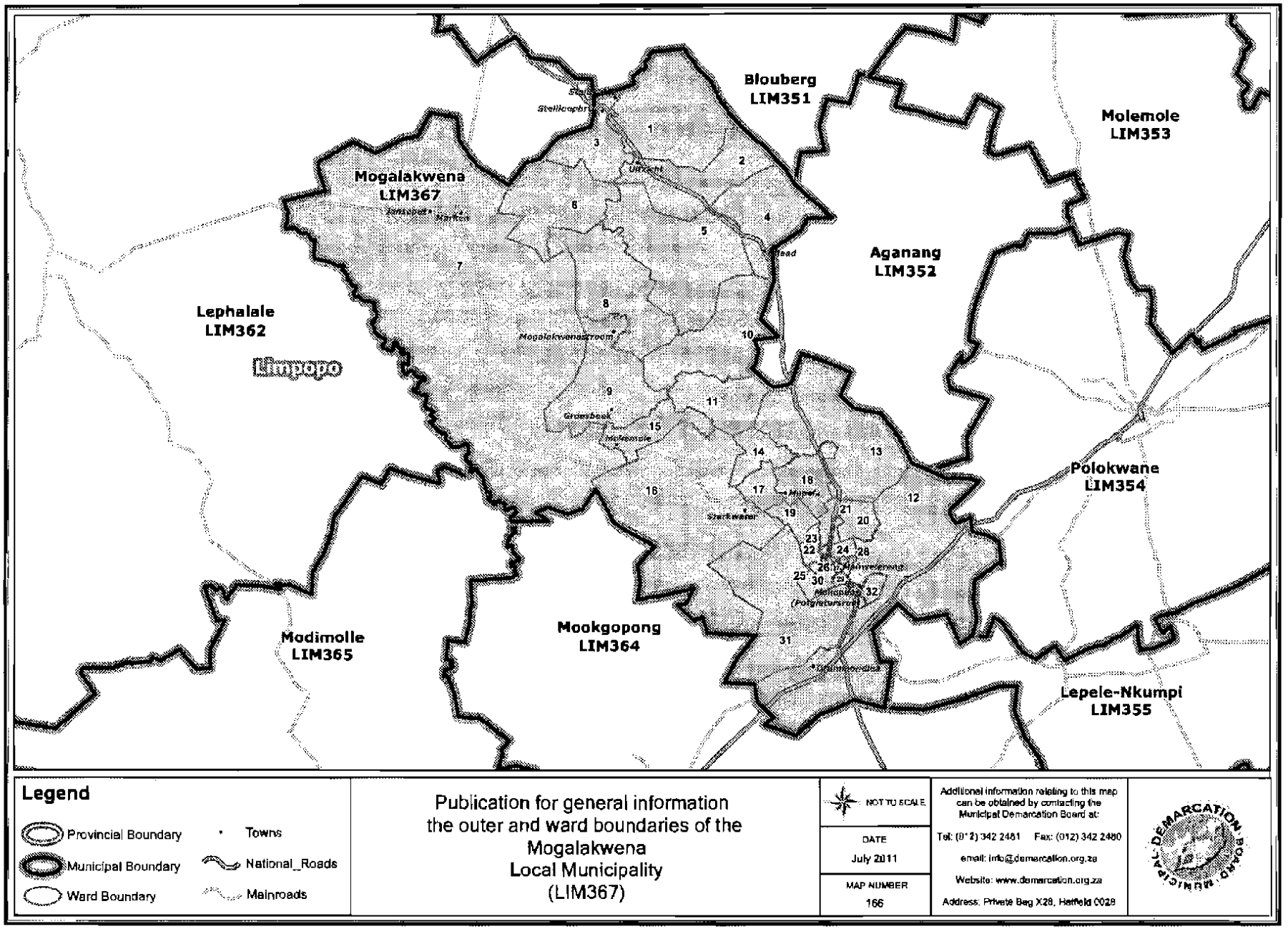
Blouberg
LIM351
Molemole
LIM353
Mogalakwena
LIM367
Aganang
LIM352
Lephalale
LIM362
Limpopo
Polokwane
LIM354
Modimolle
LIM365
Mookgopong
LIM364
Lepele-Nkumpi
LIM355
Legend
Provincial Boundary
Municipal Boundary
Ward Boundary
Towns
National_Roads
Mainroads
Publication for general information
the outer and ward boundaries of the
Mogalakwena
Local Municipality
(LIM367)
NOT TO SCALE
DATE
July 2011
MAP NUMBER
166
Additional information relating to this map can be obtained by contacting the Municipal Demarcation Board at:
Tel: (012) 342 2481 Fax: (012) 342 2480
email: info@demarcation.org.za
Website: www.demarcation.org.za
Address: Private Bag X28, Hatfield 0028
MUNICIPAL DEMARCATION BOARD

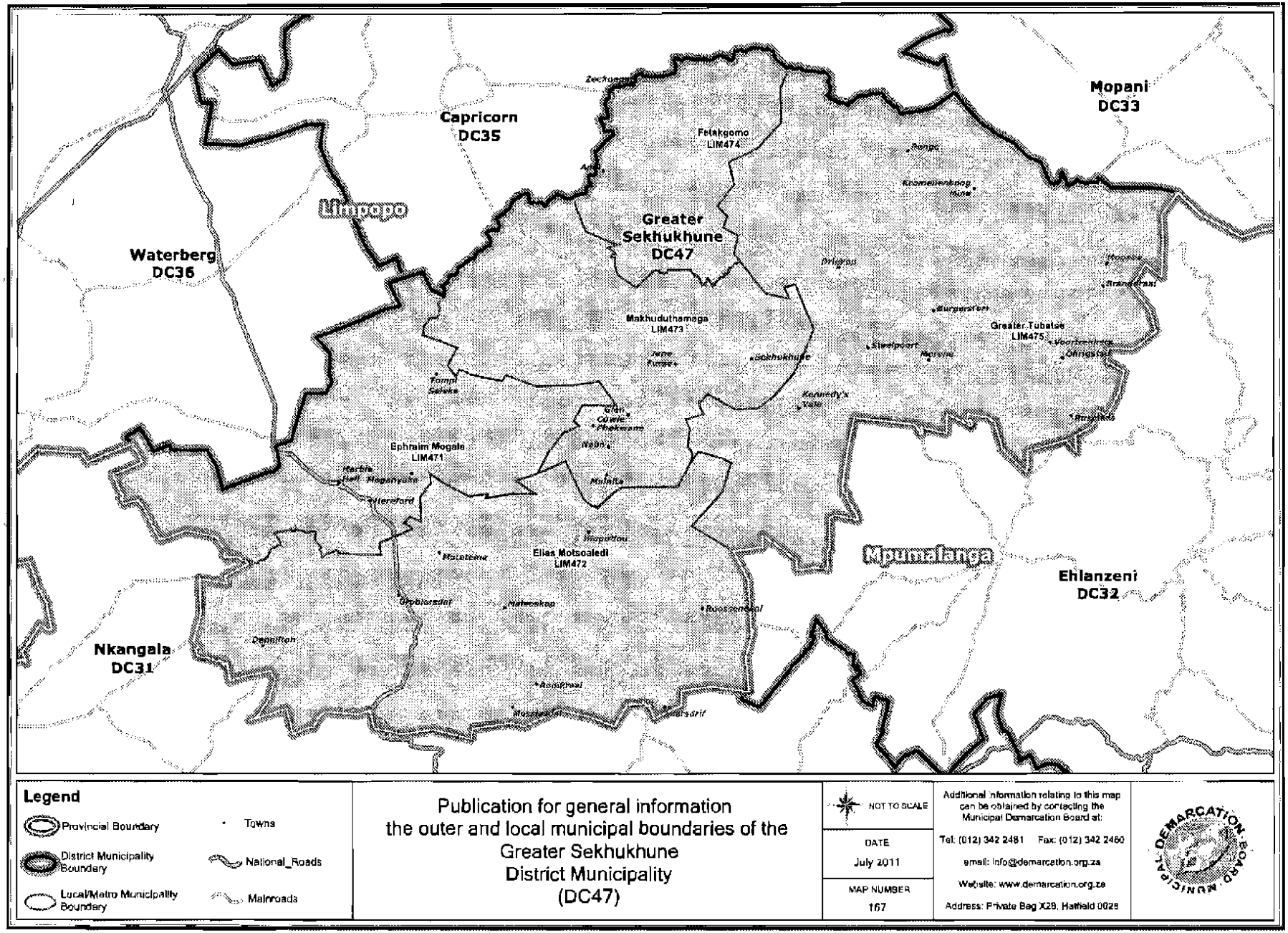
Capricorn
DC35
Limpopo
Waterberg
DC36
Greater
Sekhukhune
DC47
Mopani
DC33
Fetakgomo
LIM474
Makhuduthamaga
LIM473
Greater Tubatse
LIM475
Ephraim Mogale
LIM471
Elias Motsoaledi
LIM472
Mpumalanga
Ehlanzeni
DC32
Nkangala
DC31
Legend
Provincial Boundary
District Municipality Boundary
Local/Metro Municipality Boundary
Towns
National_Roads
Mainroads
Publication for general information
the outer and local municipal boundaries of the
Greater Sekhukhune
District Municipality
(DC47)
NOT TO SCALE
DATE
July 2011
MAP NUMBER
167
Additional information relating to this map can be obtained by contacting the Municipal Demarcation Board at:
Tel: (012) 342 2481 Fax: (012) 342 2480
email: info@demarcation.org.za
Website: www.demarcation.org.za
Address: Private Bag X28, Hatfield 0028

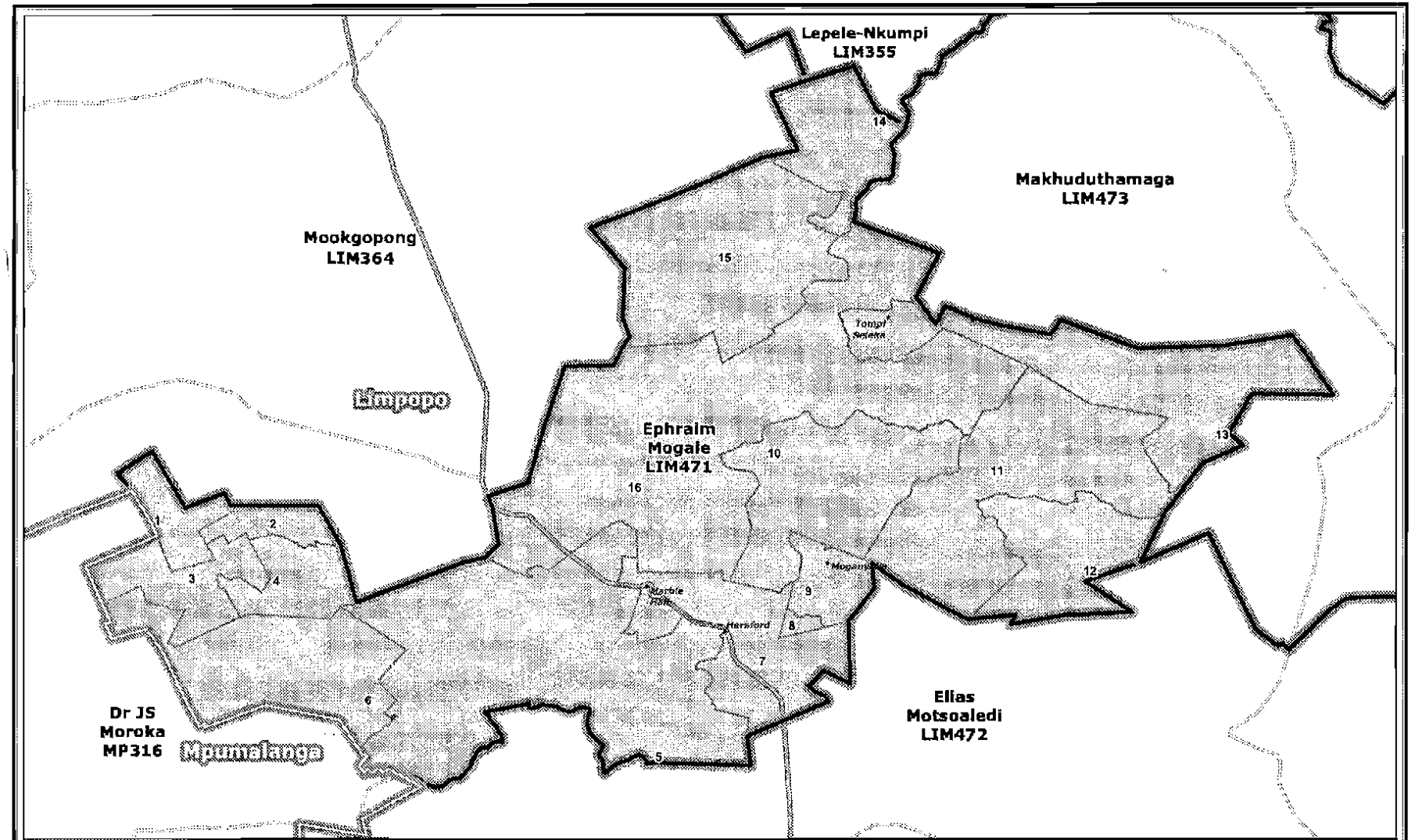

Legend

- Provincial Boundary
- Municipal Boundary
- Ward Boundary
- Towns
- National_Roads
- Mainroads

Publication for general information
the outer and ward boundaries of the
Ephraim Mogale
Local Municipality
(LIM471)

NOT TO SCALE

DATE
July 2011

MAP NUMBER
168

Additional information relating to this map can be obtained by contacting the Municipal Demarcation Board at:
Tel: (012) 342 2481 Fax: (012) 342 2480
email: info@demarcation.org.za
Website: www.demarcation.org.za
Address: Private Bag X28, Hatfield 0028

MUNICIPAL DEMARCATION BOARD

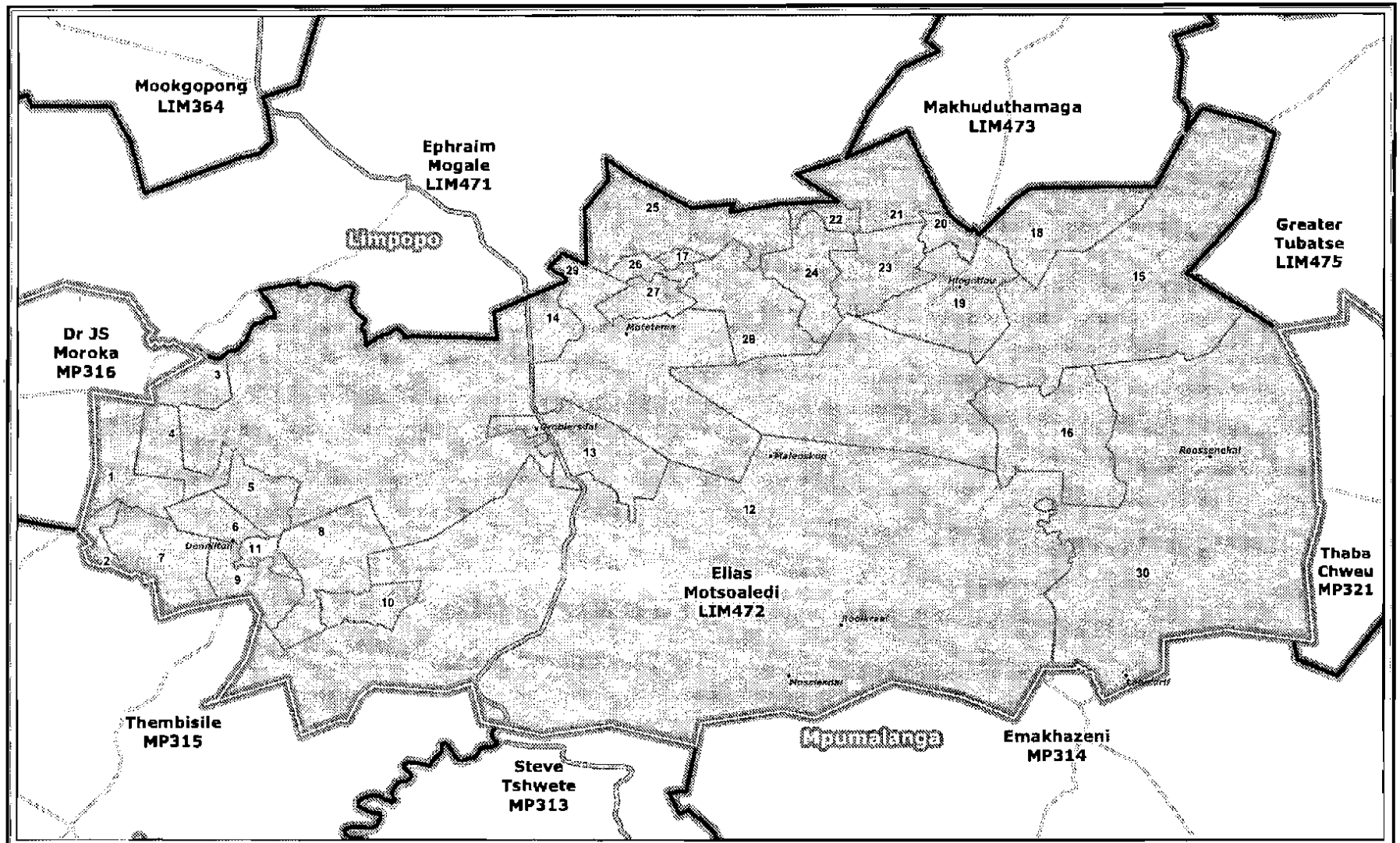
Mookgopong
LIM364
Ephraim
Mogale
LIM471
Makhuduthamaga
LIM473
Greater
Tubatse
LIM475
Limpopo
Dr JS
Moroka
MP316
Elias
Motsoaledi
LIM472
Thaba
Chweu
MP321
Thembisile
MP315
Steve
Tshwete
MP313
Mpumalanga
Emakhazeni
MP314
Legend
Provincial Boundary
Municipal Boundary
Ward Boundary
Towns
National_Roads
Mainroads
Publication for general information
the outer and ward boundaries of the
Elias Motsoaledi
Local Municipality
(LIM472)
NOT TO SCALE
DATE
July 2011
MAP NUMBER
169
Additional information relating to this map can be obtained by contacting the Municipal Demarcation Board at:
Tel: (012) 342 2481 Fax: (012) 342 2480
email: info@demarcation.org.za
Website: www.demarcation.org.za
Address: Private Bag X28, Hatfield 0028
MUNICIPAL DEMARCATION BOARD

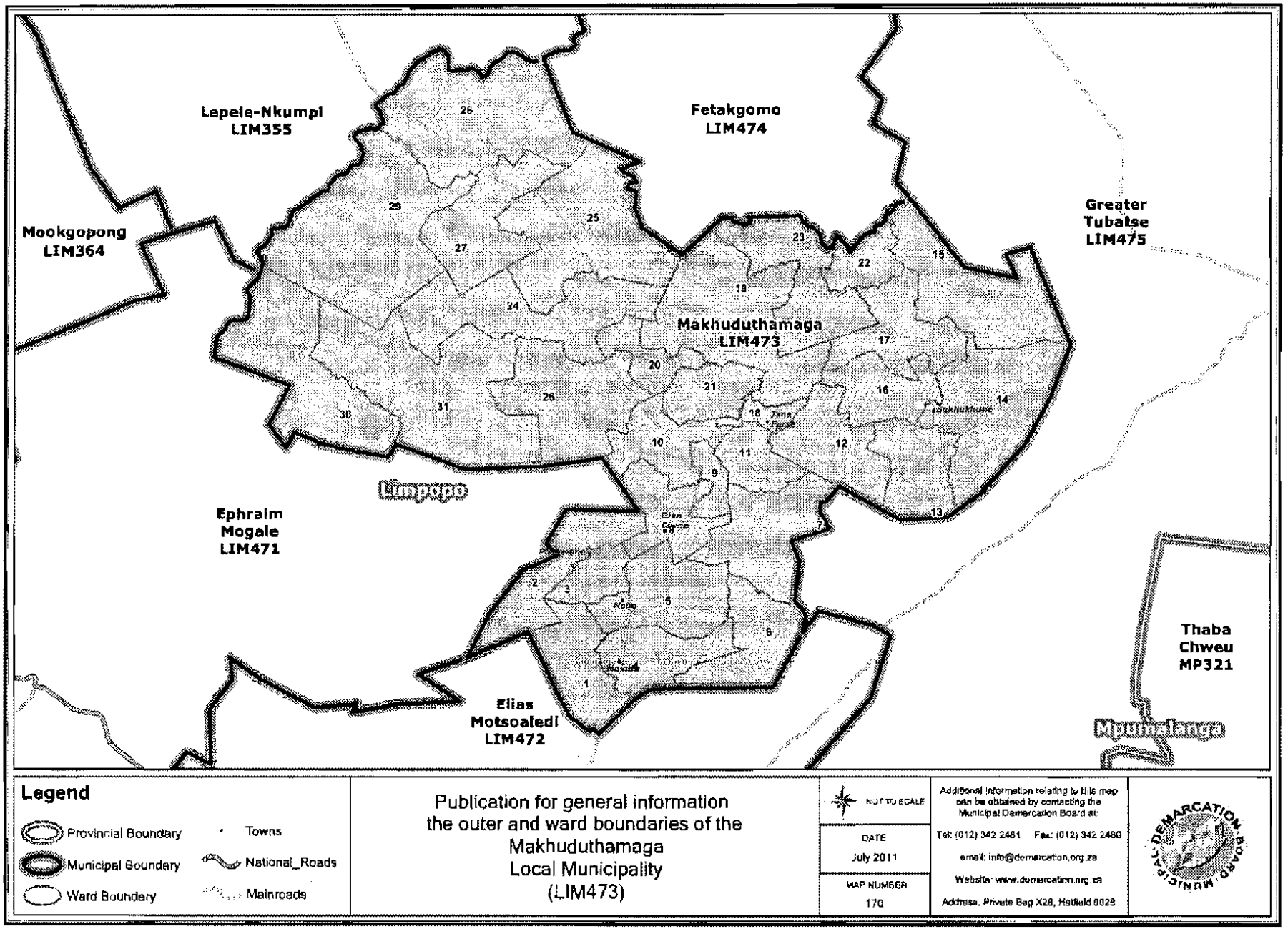
Lepele-Nkumpi
LIM355
Fetakgomo
LIM474
Greater
Tubatse
LIM475
Mookgopong
LIM364
Makhuduthamaga
LIM473
Limpopo
Ephraim
Mogale
LIM471
Elias
Motsoaledi
LIM472
Thaba
Chweu
MP321
Mpumalanga
Legend
Provincial Boundary
Municipal Boundary
Ward Boundary
Towns
National_Roads
Mainroads
Publication for general information
the outer and ward boundaries of the
Makhuduthamaga
Local Municipality
(LIM473)
NOT TO SCALE
DATE
July 2011
MAP NUMBER
170
Additional information relating to this map can be obtained by contacting the Municipal Demarcation Board at:
Tel: (012) 342 2461 Fax: (012) 342 2480
email: info@demarcation.org.za
Website: www.demarcation.org.za
Address: Private Bag X28, Hatfield 0028
MUNICIPAL DEMARCATION BOARD

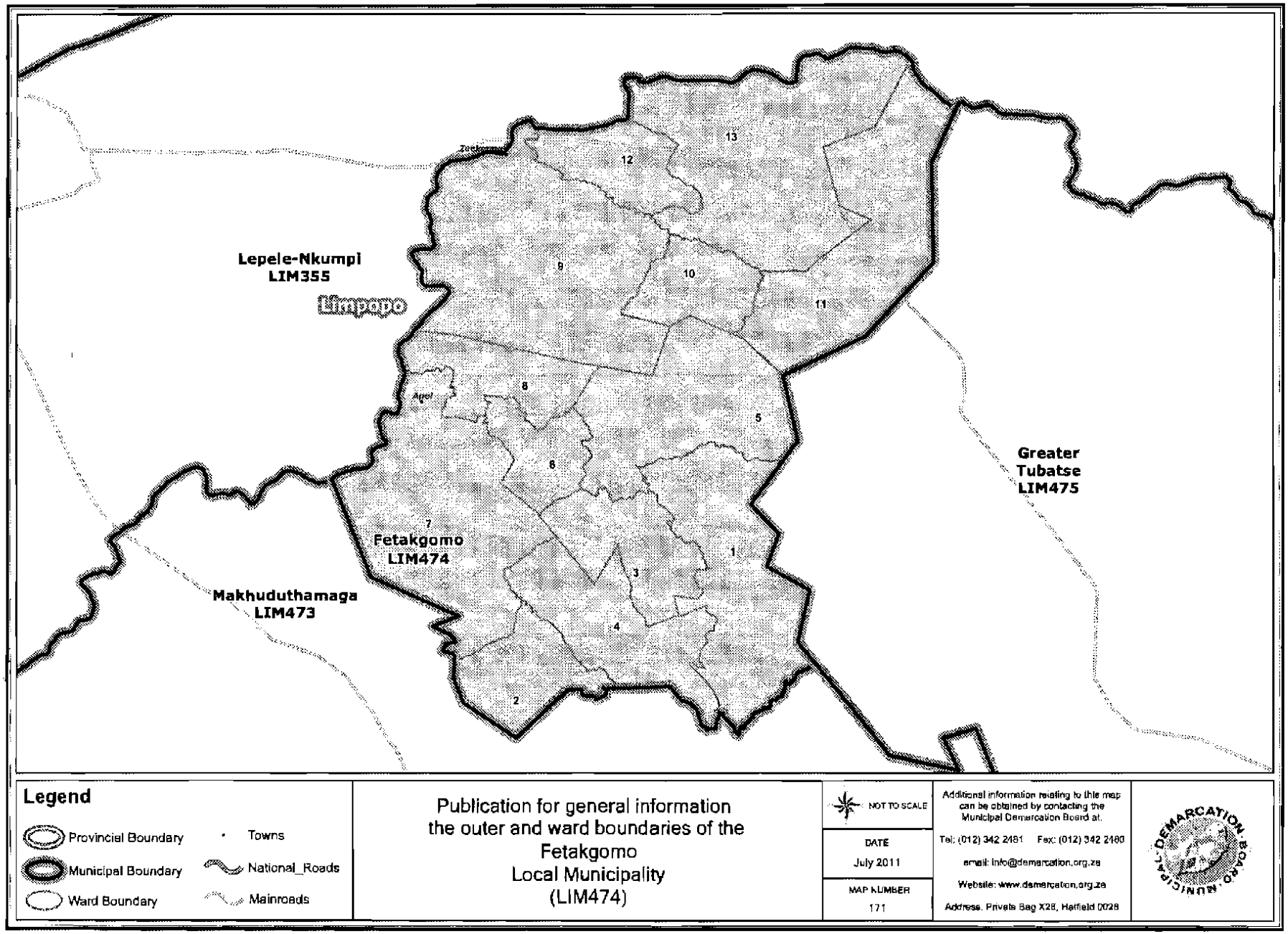
Lepele-Nkumpi
LIM355
Limpopo
Greater
Tubatse
LIM475
Fetakgomo
LIM474
Makhuduthamaga
LIM473
1
2
3
4
5
6
7
8
9
10
11
12
13
Legend
Provincial Boundary
Municipal Boundary
Ward Boundary
Towns
National_Roads
Mainroads
Publication for general information
the outer and ward boundaries of the
Fetakgomo
Local Municipality
(LIM474)
NOT TO SCALE
DATE
July 2011
MAP NUMBER
171
Additional information relating to this map can be obtained by contacting the Municipal Demarcation Board at:
Tel: (012) 342 2481 Fax: (012) 342 2480
email: info@demarcation.org.za
Website: www.demarcation.org.za
Address: Private Bag X28, Hatfield 0028
DEMARCATION BOARD MUNICIPAL

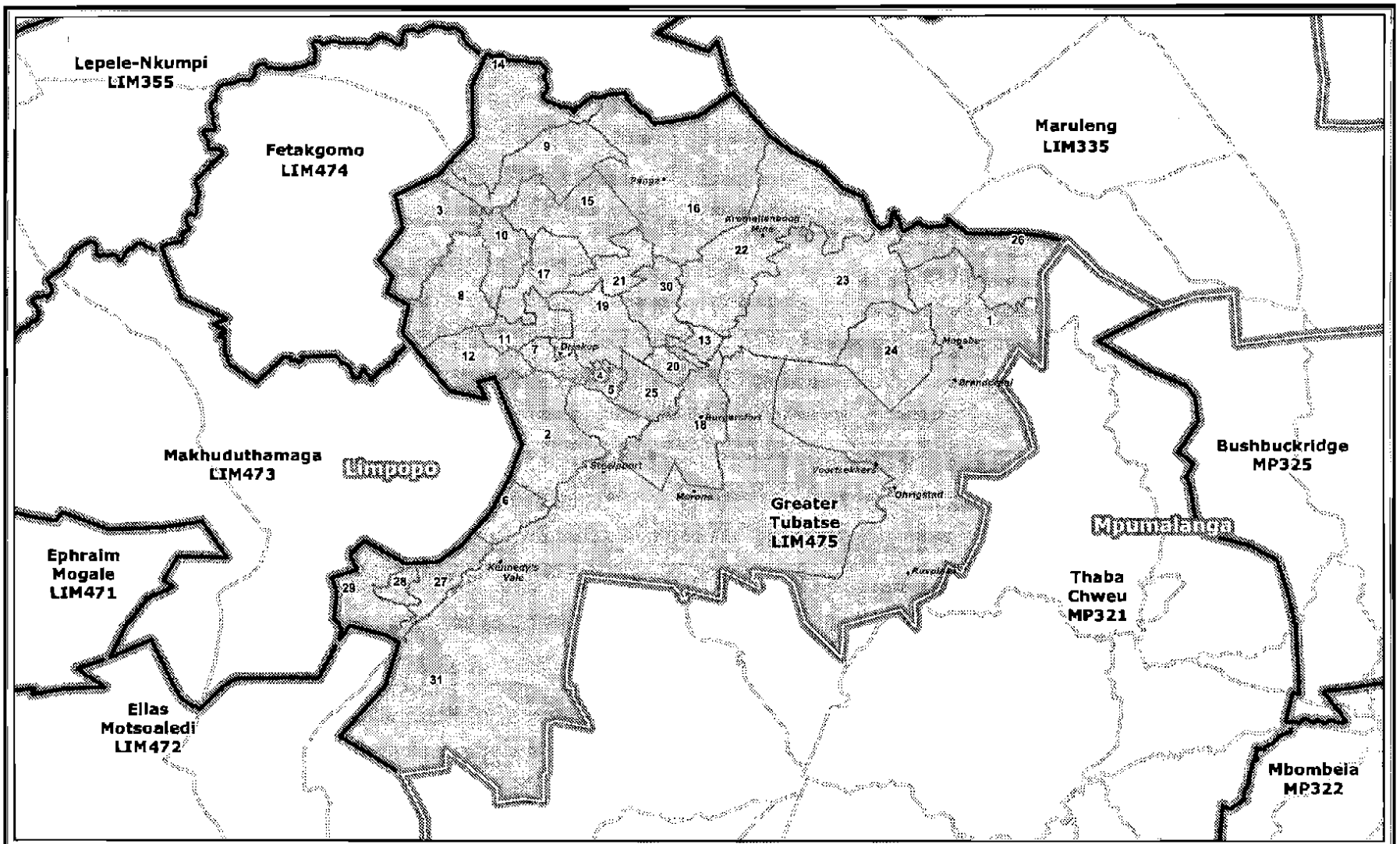
Lepele-Nkumpi
LIM355
Fetakgomo
LIM474
Maruleng
LIM335
Makhuduthamaga
LIM473
Limpopo
Greater
Tubatse
LIM475
Mpumalanga
Bushbuckridge
MP325
Thaba
Chweu
MP321
Ephraim
Mogale
LIM471
Elias
Motsoaledi
LIM472
Mbombela
MP322
Legend
Provincial Boundary
Municipal Boundary
Ward Boundary
Towns
National_Roads
Mainroads
Publication for general information
the outer and ward boundaries of the
Greater Tubatse
Local Municipality
(LIM475)
NOT TO SCALE
DATE
July 2011
MAP NUMBER
172
Additional information relating to this map can be obtained by contacting the Municipal Demarcation Board at:
Tel: (012) 342 2481 Fax: (012) 342 2480
email: info@demarcation.org.za
Website: www.demarcation.org.za
Address: Private Bag X26, Hatfield 0028

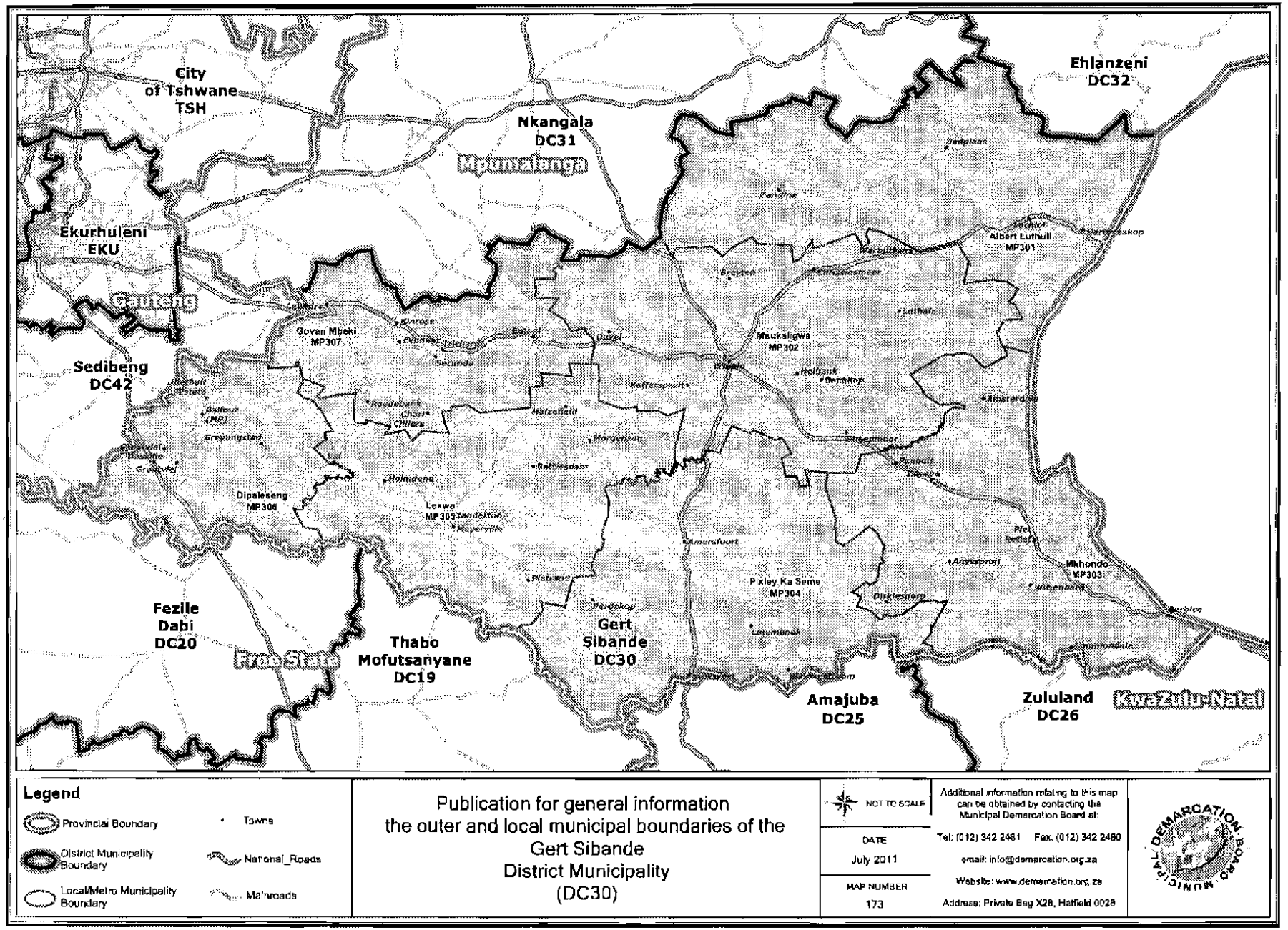

Legend

- Provincial Boundary
- District Municipality Boundary
- Local/Metro Municipality Boundary
- Towns
- National_Roads
- Mainroads

Publication for general information
the outer and local municipal boundaries of the
Gert Sibande
District Municipality
(DC30)

NOT TO SCALE

DATE
July 2011

MAP NUMBER
173

Additional information relating to this map can be obtained by contacting the Municipal Demarcation Board at:

Tel: (012) 342 2481 Fax: (012) 342 2480

email: info@demarcation.org.za

Website: www.demarcation.org.za

Address: Private Bag X28, Hatfield 0028

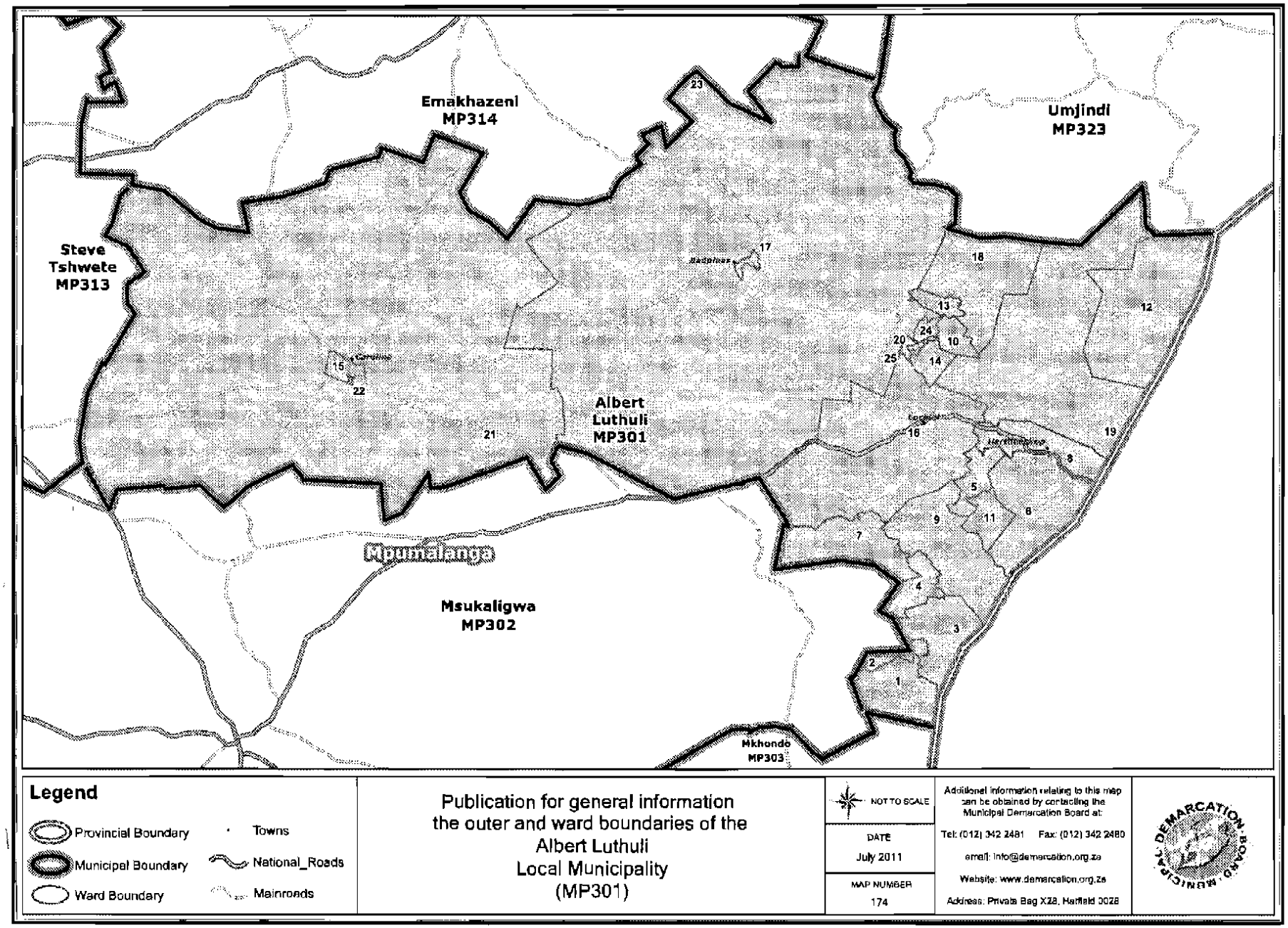
Emakhazeni
MP314
Umjindi
MP323
Steve
Tshwete
MP313
Albert
Luthuli
MP301
Mpumalanga
Msukaligwa
MP302
Mkhondo
MP303
Badplaas
Carolina
Legend
Provincial Boundary
Municipal Boundary
Ward Boundary
Towns
National_Roads
Mainroads
Publication for general information
the outer and ward boundaries of the
Albert Luthuli
Local Municipality
(MP301)
NOT TO SCALE
DATE
July 2011
MAP NUMBER
174
Additional information relating to this map can be obtained by contacting the Municipal Demarcation Board at:
Tel: (012) 342 2481 Fax: (012) 342 2480
email: info@demarcation.org.za
Website: www.demarcation.org.za
Address: Private Bag X28, Hatfield 0028

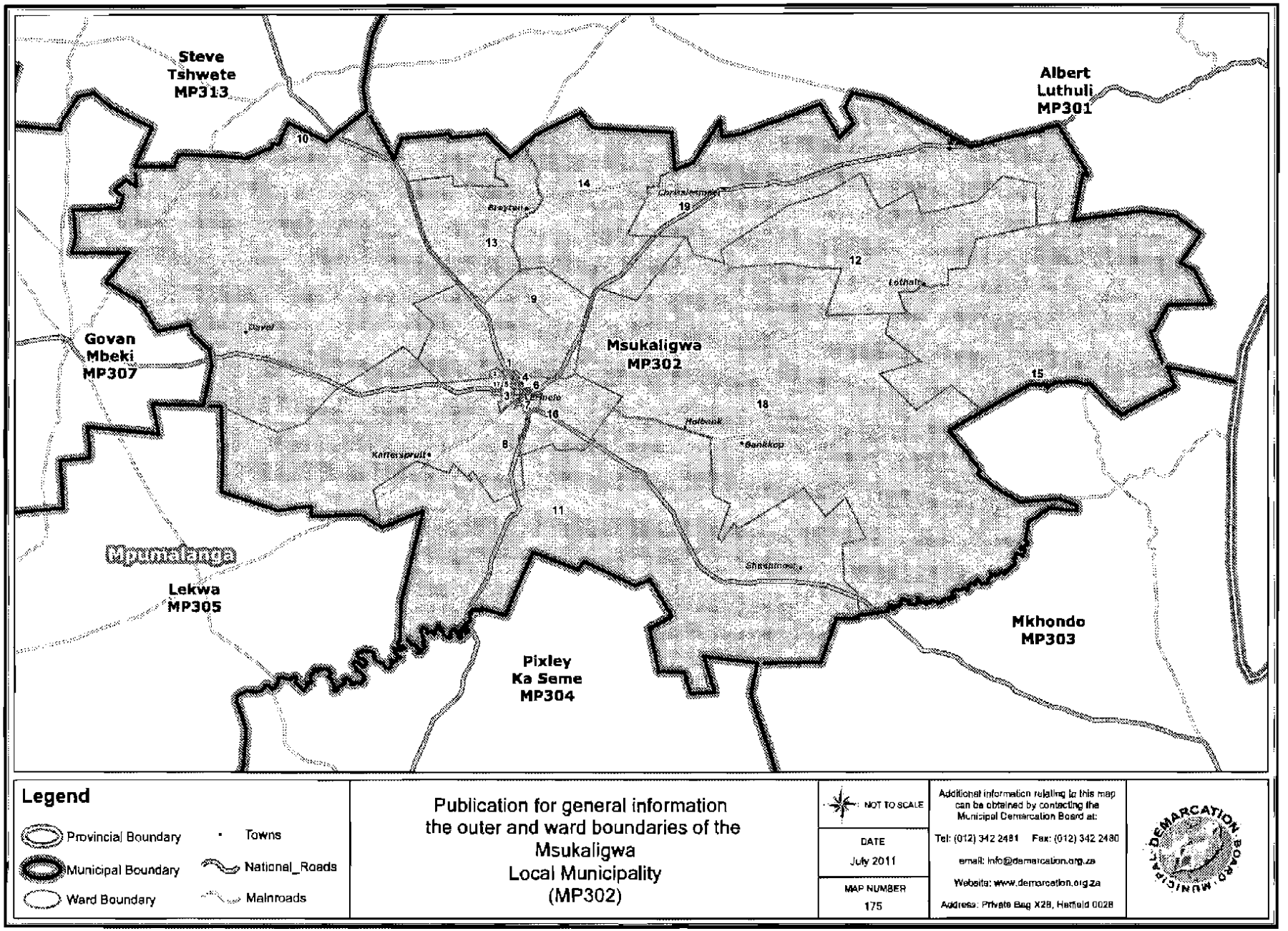

Legend

- Provincial Boundary
- Municipal Boundary
- Ward Boundary
- Towns
- National_Roads
- Mainroads

Publication for general information
the outer and ward boundaries of the
Msukaligwa
Local Municipality
(MP302)

NOT TO SCALE

DATE
July 2011

MAP NUMBER
175

Additional information relating to this map can be obtained by contacting the Municipal Demarcation Board at:

Tel: (012) 342 2481 Fax: (012) 342 2480

email: info@demarcation.org.za

Website: www.demarcation.org.za

Address: Private Bag X28, Hatfield 0028

MUNICIPAL DEMARCATION BOARD

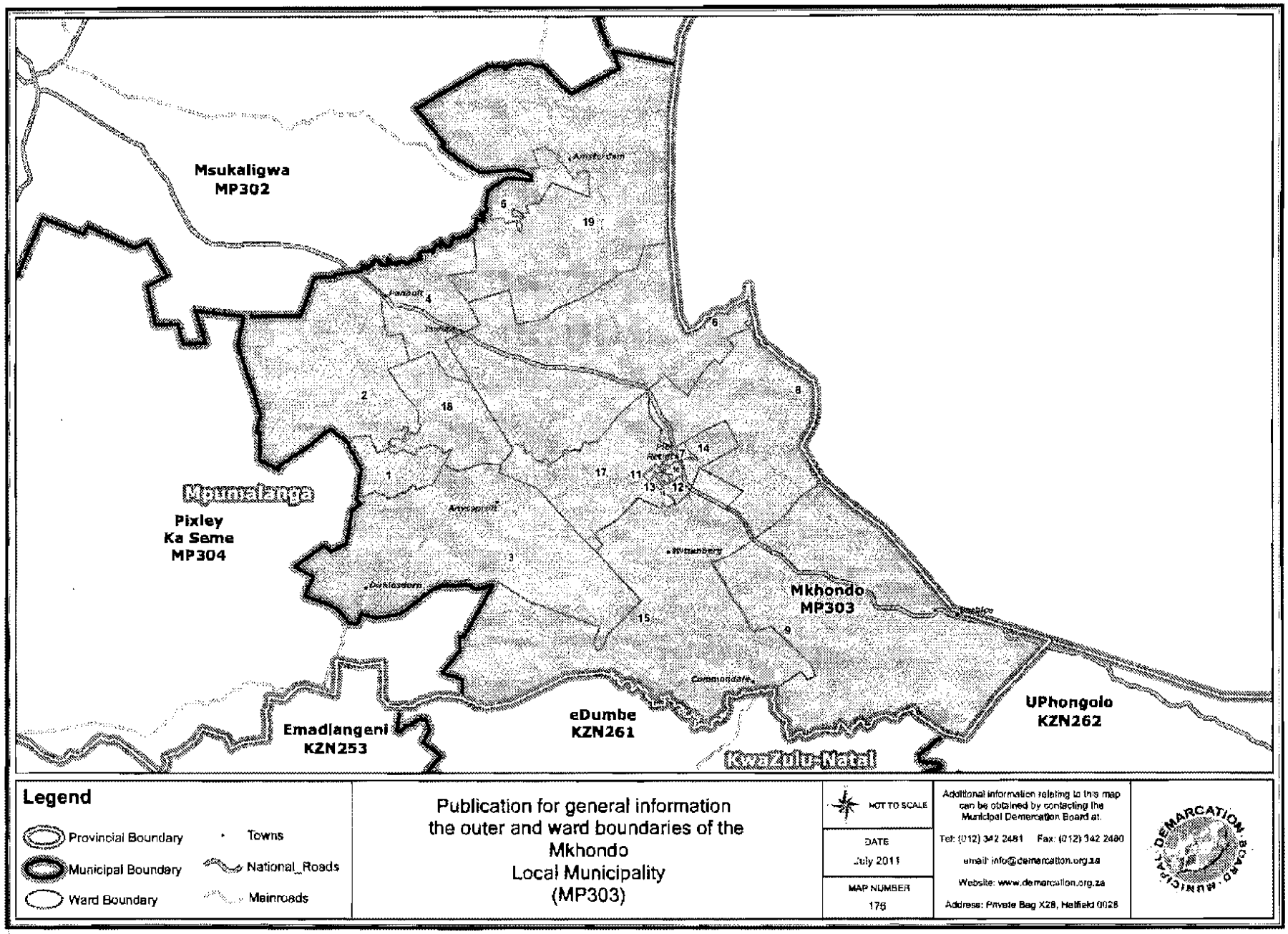
Msukaligwa
MP302
Mpumalanga
Pixley
Ka Seme
MP304
Mkhondo
MP303
eDumbe
KZN261
Emadlangeni
KZN253
UPhongolo
KZN262
KwaZulu-Natal
Legend
Provincial Boundary
Municipal Boundary
Ward Boundary
Towns
National_Roads
Mainroads
Publication for general information
the outer and ward boundaries of the
Mkhondo
Local Municipality
(MP303)
NOT TO SCALE
DATE
July 2011
MAP NUMBER
176
Additional information relating to this map can be obtained by contacting the Municipal Demarcation Board at:
Tel: (012) 342 2481 Fax: (012) 342 2480
email: info@demarcation.org.za
Website: www.demarcation.org.za
Address: Private Bag X28, Hatfield 0028
DEMARCATION BOARD MUNICIPAL

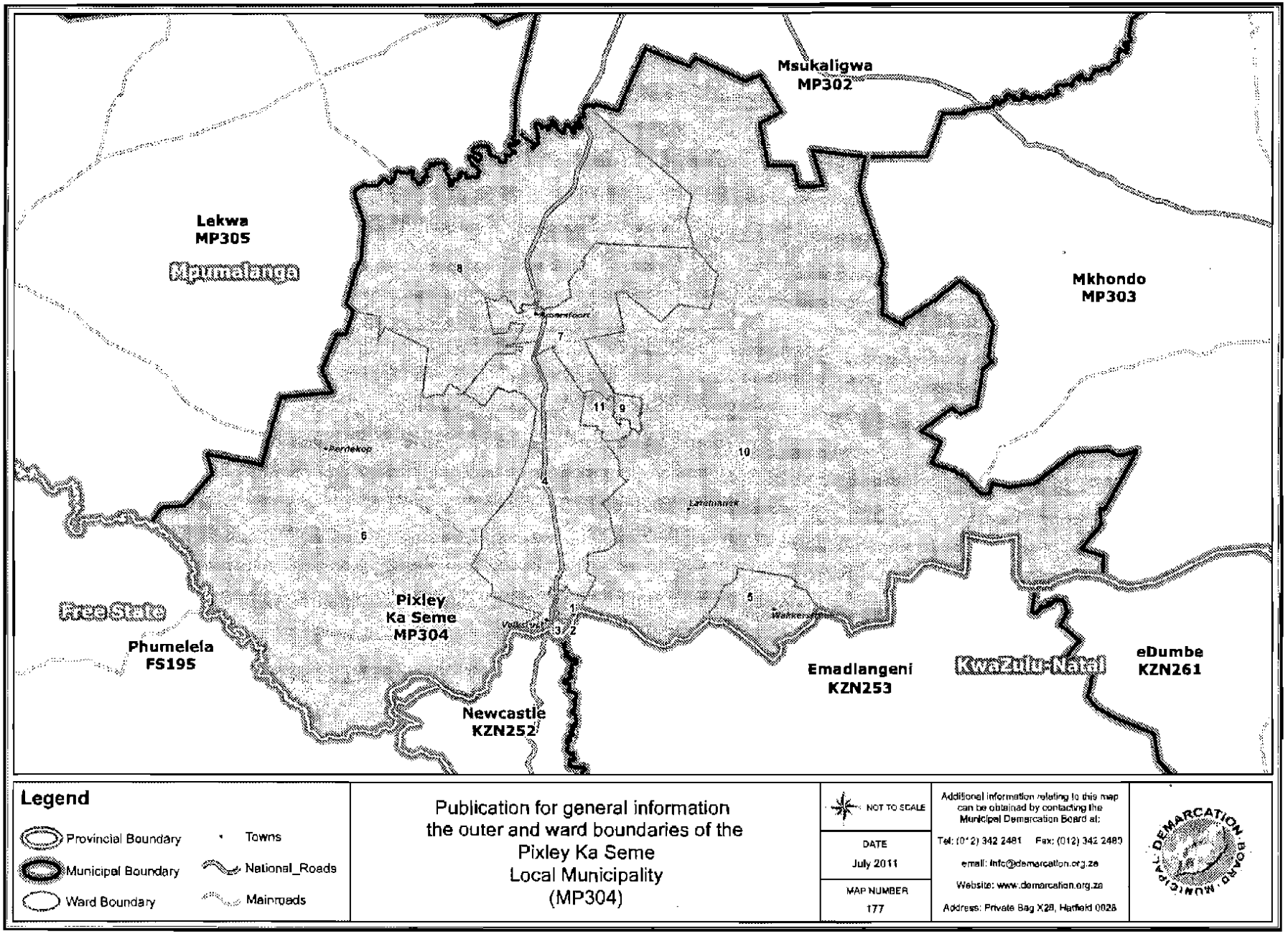
Msukaligwa
MP302
Lekwa
MP305
Mpumalanga
Mkhondo
MP303
Pixley
Ka Seme
MP304
Free State
Phumelela
FS195
Emadlangeni
KZN253
KwaZulu-Natal
eDumbe
KZN261
Newcastle
KZN252
Legend
Provincial Boundary
Municipal Boundary
Ward Boundary
Towns
National_Roads
Mainroads
Publication for general information
the outer and ward boundaries of the
Pixley Ka Seme
Local Municipality
(MP304)
NOT TO SCALE
DATE
July 2011
MAP NUMBER
177
Additional information relating to this map can be obtained by contacting the Municipal Demarcation Board at:
Tel: (012) 342 2481 Fax: (012) 342 2480
email: info@demarcation.org.za
Website: www.demarcation.org.za
Address: Private Bag X28, Hatfield 0028

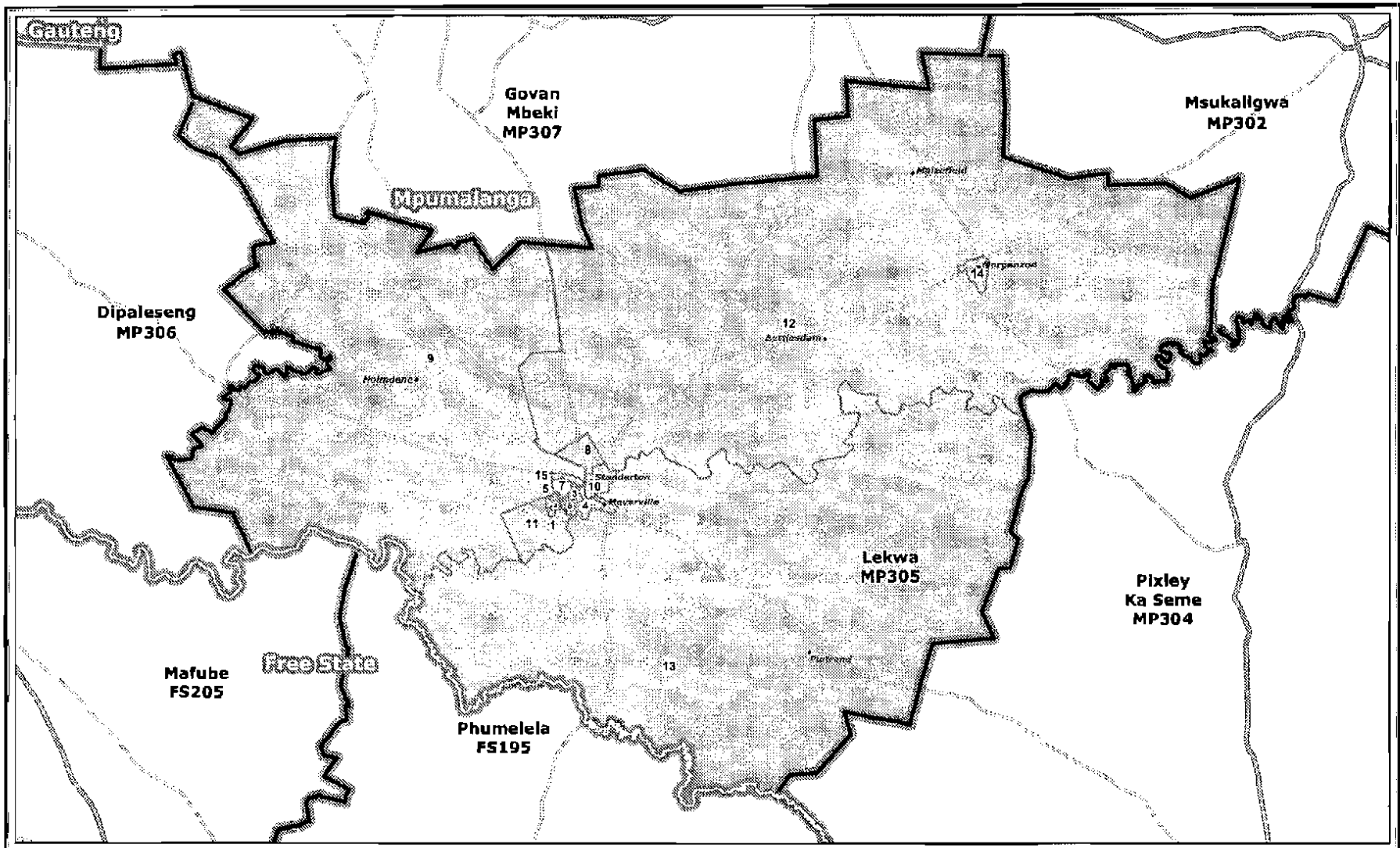

Legend

- Provincial Boundary
- Municipal Boundary
- Ward Boundary
- Towns
- National_Roads
- Mainroads

Publication for general information
the outer and ward boundaries of the
Lekwa
Local Municipality
(MP305)

NOT TO SCALE

DATE
July 2011

MAP NUMBER
178

Additional information relating to this map can be obtained by contacting the Municipal Demarcation Board at:

Tel: (012) 342 2481 Fax: (012) 342 2480

email: info@demarcation.org.za

Website: www.demarcation.org.za

Address: Private Bag X28, Hatfield 0028

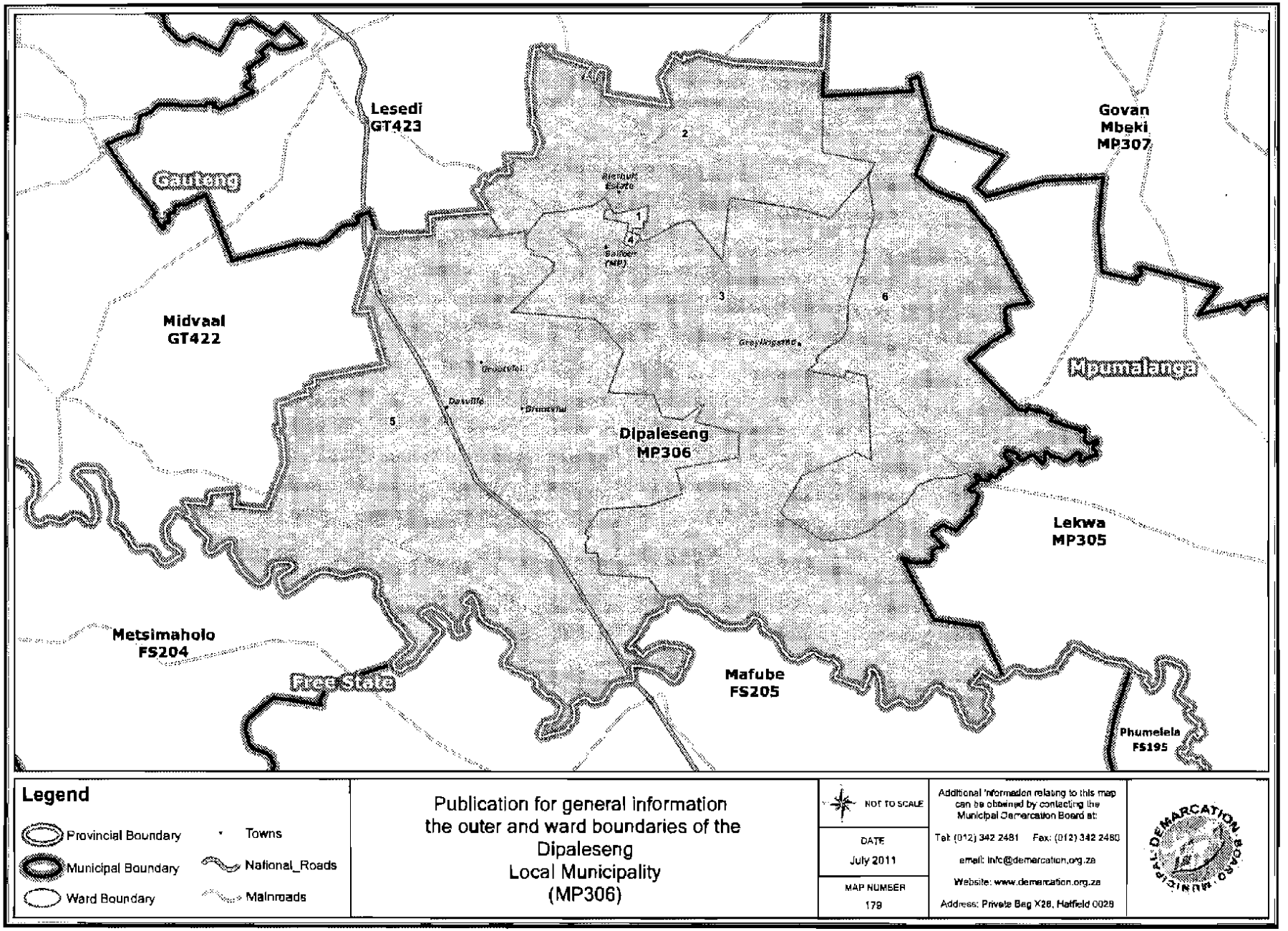

Legend

- Provincial Boundary
- Municipal Boundary
- Ward Boundary
- Towns
- National_Roads
- Mainroads

Publication for general information
the outer and ward boundaries of the
Dipaleseng
Local Municipality
(MP306)

NOT TO SCALE

DATE
July 2011

MAP NUMBER
179

Additional information relating to this map can be obtained by contacting the Municipal Demarcation Board at:

Tel: (012) 342 2481 Fax: (012) 342 2480

email: info@demarcation.org.za

Website: www.demarcation.org.za

Address: Private Bag X28, Hatfield 0028

MUNICIPAL DEMARCATION BOARD

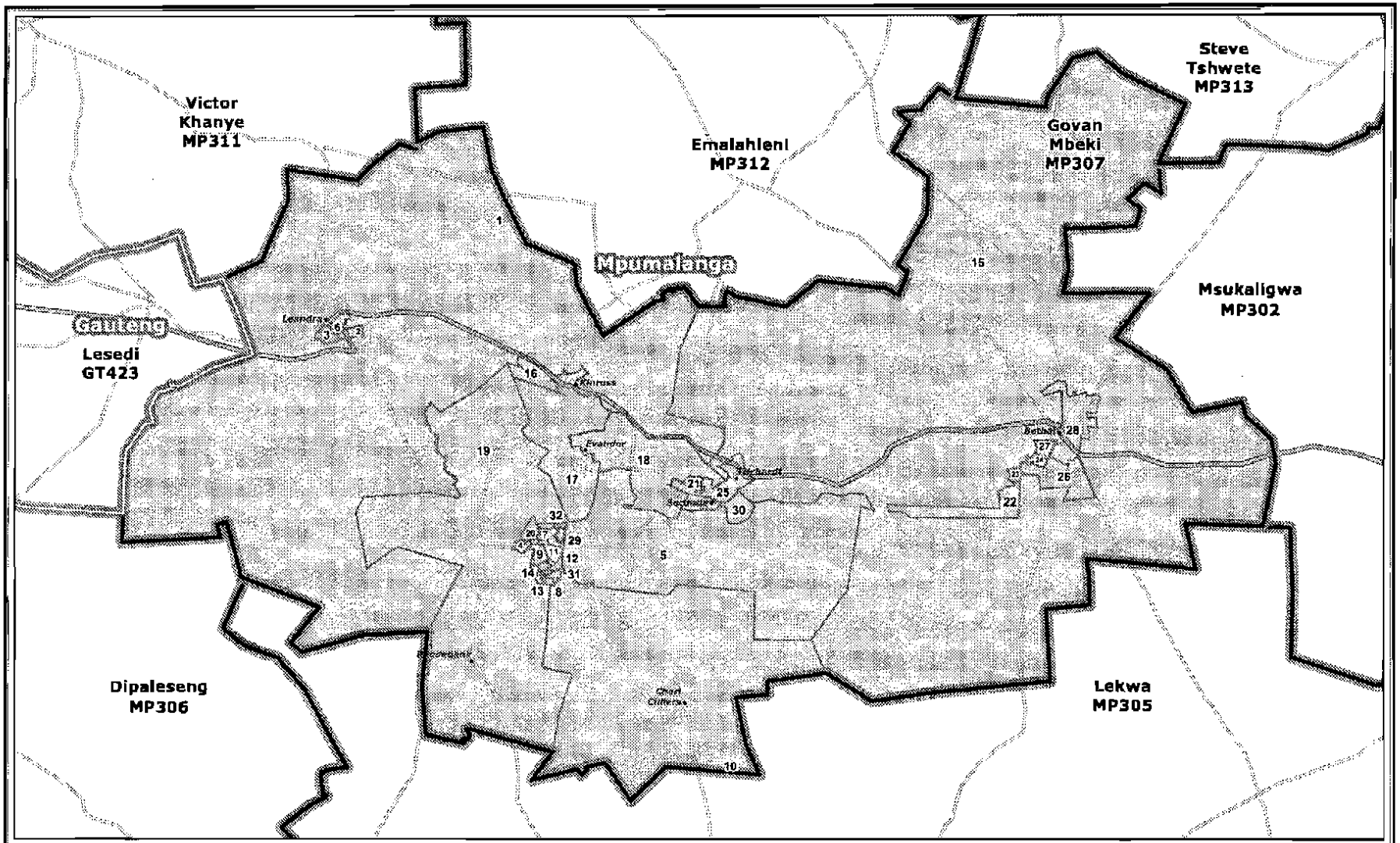

Legend

- Provincial Boundary
- Municipal Boundary
- Ward Boundary
- Towns
- National_Roads
- Mainroads

Publication for general information
the outer and ward boundaries of the
Govan Mbeki
Local Municipality
(MP307)

NOT TO SCALE

DATE
July 2011

MAP NUMBER
180

Additional information relating to this map can be obtained by contacting the Municipal Demarcation Board at:

Tel: (012) 342 2481 Fax: (012) 342 2480

email: info@demarcation.org.za

Website: www.demarcation.org.za

Address: Private Bag X28, Hatfield 0028

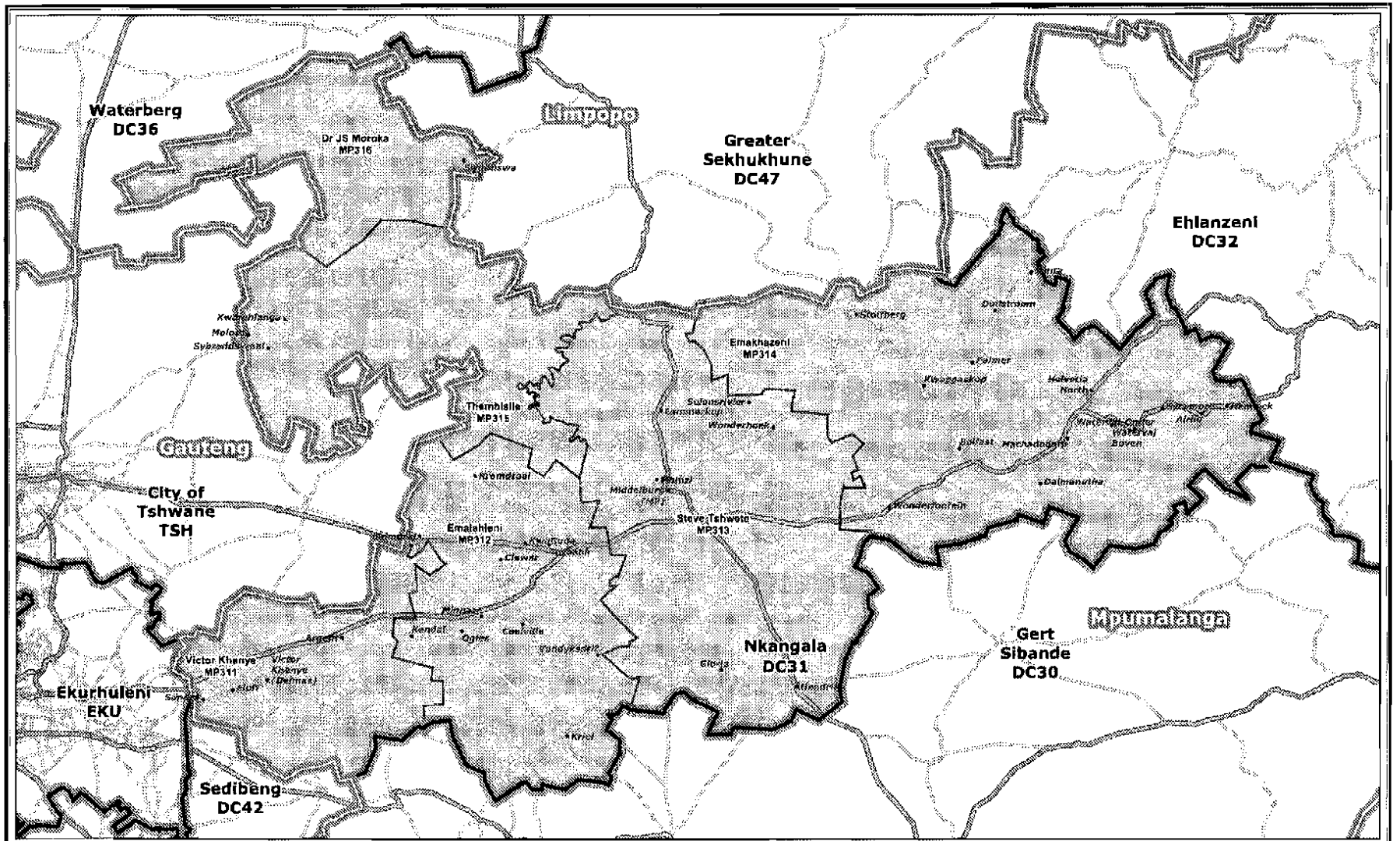

Legend

- Provincial Boundary
- District Municipality Boundary
- Local/Metro Municipality Boundary
- Towns
- National_Roads
- Mainroads

Publication for general information
the outer and local municipal boundaries of the
Nkangala
District Municipality
(DC31)

NOT TO SCALE

DATE
July 2011

MAP NUMBER
181

Additional information relating to this map can be obtained by contacting the Municipal Demarcation Board at:
Tel: (012) 342 2481 Fax: (012) 342 2480
email: info@demarcation.org.za
Website: www.demarcation.org.za
Address: Private Bag X28, Hatfield 0028

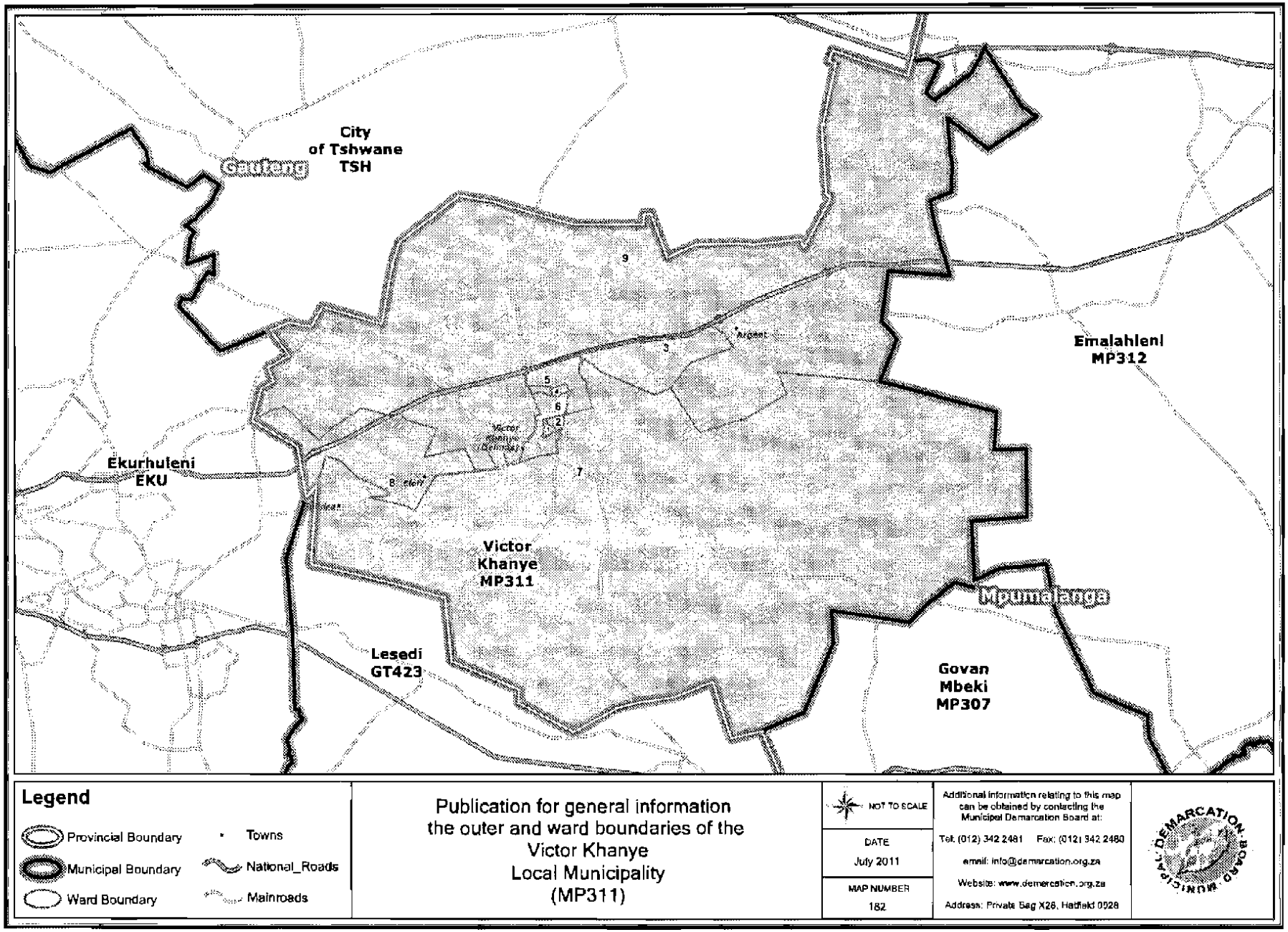

Legend

- Provincial Boundary
- Municipal Boundary
- Ward Boundary
- Towns
- National_Roads
- Mainroads

Publication for general information
the outer and ward boundaries of the
Victor Khanye
Local Municipality
(MP311)

NOT TO SCALE

DATE
July 2011

MAP NUMBER
182

Additional information relating to this map can be obtained by contacting the Municipal Demarcation Board at:
Tel: (012) 342 2481 Fax: (012) 342 2480
email: info@demarcation.org.za
Website: www.demarcation.org.za
Address: Private Bag X28, Hatfield 0028

MUNICIPAL DEMARCATION BOARD

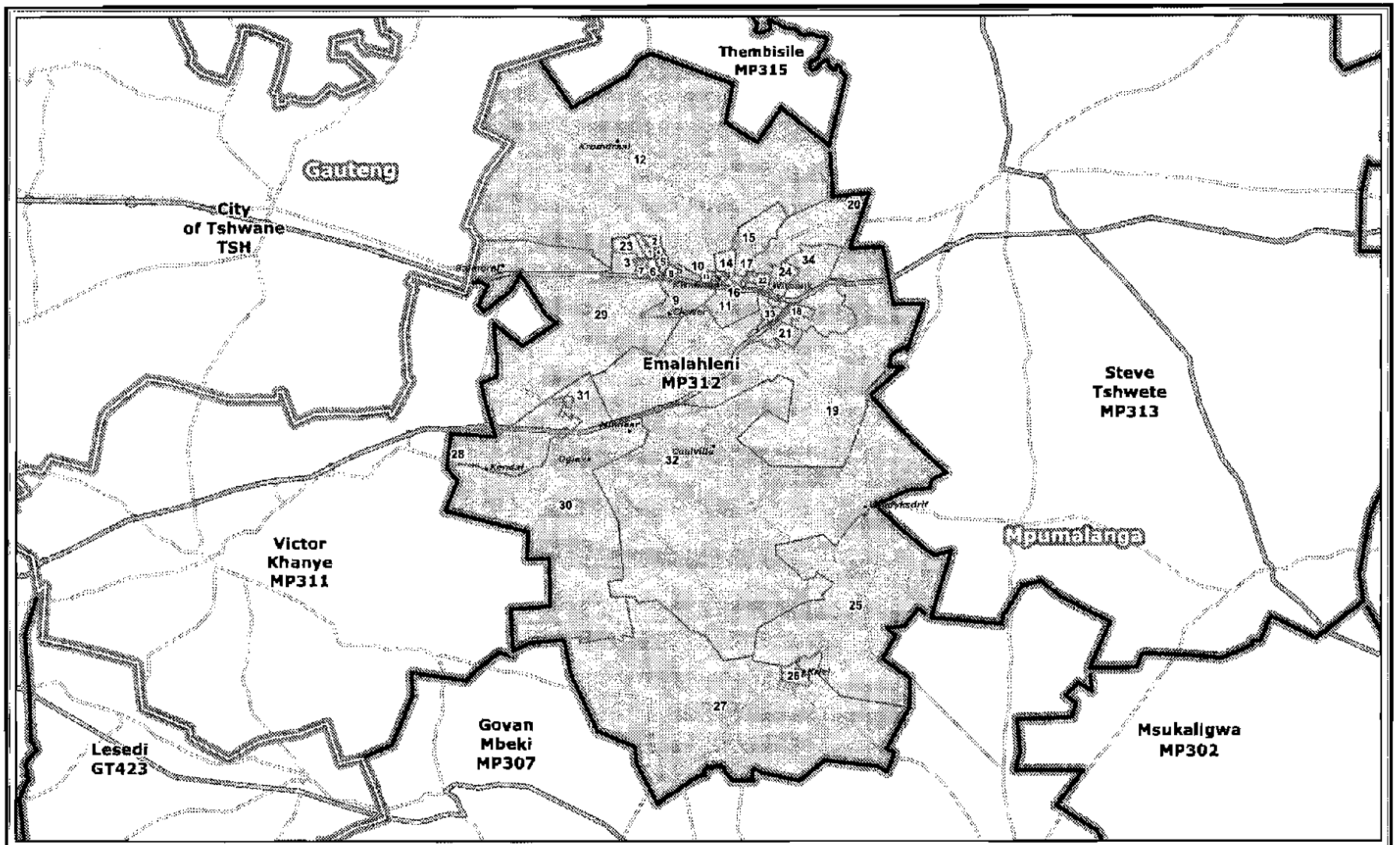

Legend

- Provincial Boundary
- Municipal Boundary
- Ward Boundary
- Towns
- National_Roads
- Mainroads

Publication for general information
the outer and ward boundaries of the
Emalahleni
Local Municipality
(MP312)

NOT TO SCALE

DATE
July 2011

MAP NUMBER
183

Additional information relating to this map can be obtained by contacting the Municipal Demarcation Board at:

Tel: (012) 342 2481 Fax: (012) 342 2480

email: info@demarcation.org.za

Website: www.demarcation.org.za

Address: Private Bag X28, Hatfield 0028

MUNICIPAL DEMARCATION BOARD

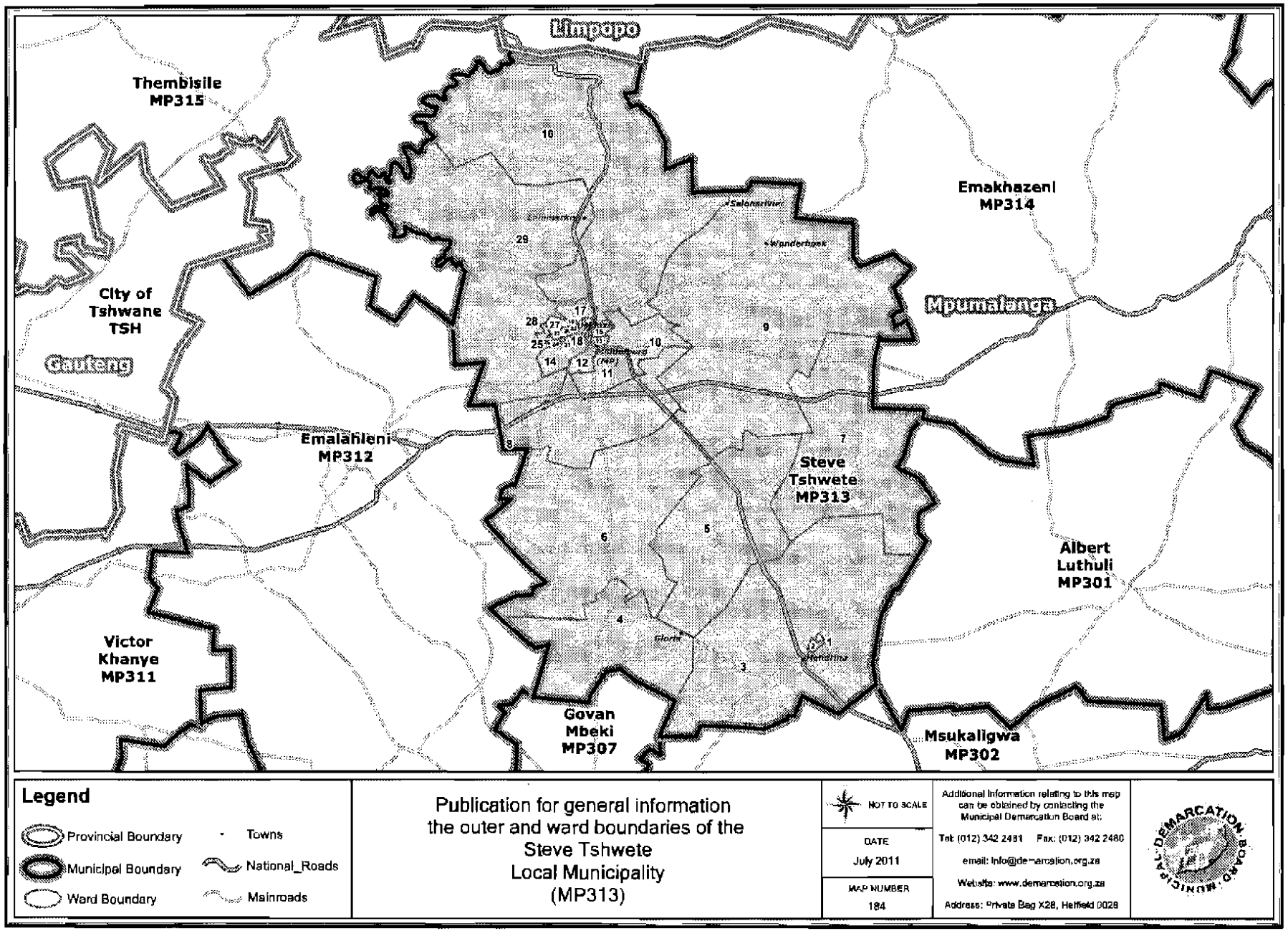
Limpopo
Thembisile
MP315
Emakhazeni
MP314
City of
Tshwane
TSH
Gauteng
Mpumalanga
Emalahleni
MP312
Steve
Tshwete
MP313
Albert
Luthuli
MP301
Victor
Khanye
MP311
Govan
Mbeki
MP307
Msukaligwa
MP302
Legend
Provincial Boundary
Municipal Boundary
Ward Boundary
Towns
National_Roads
Mainroads
Publication for general information
the outer and ward boundaries of the
Steve Tshwete
Local Municipality
(MP313)
NOT TO SCALE
DATE
July 2011
MAP NUMBER
184
Additional information relating to this map can be obtained by contacting the Municipal Demarcation Board at:
Tel: (012) 342 2481 Fax: (012) 342 2480
email: info@demarcation.org.za
Website: www.demarcation.org.za
Address: Private Bag X28, Hatfield 0028

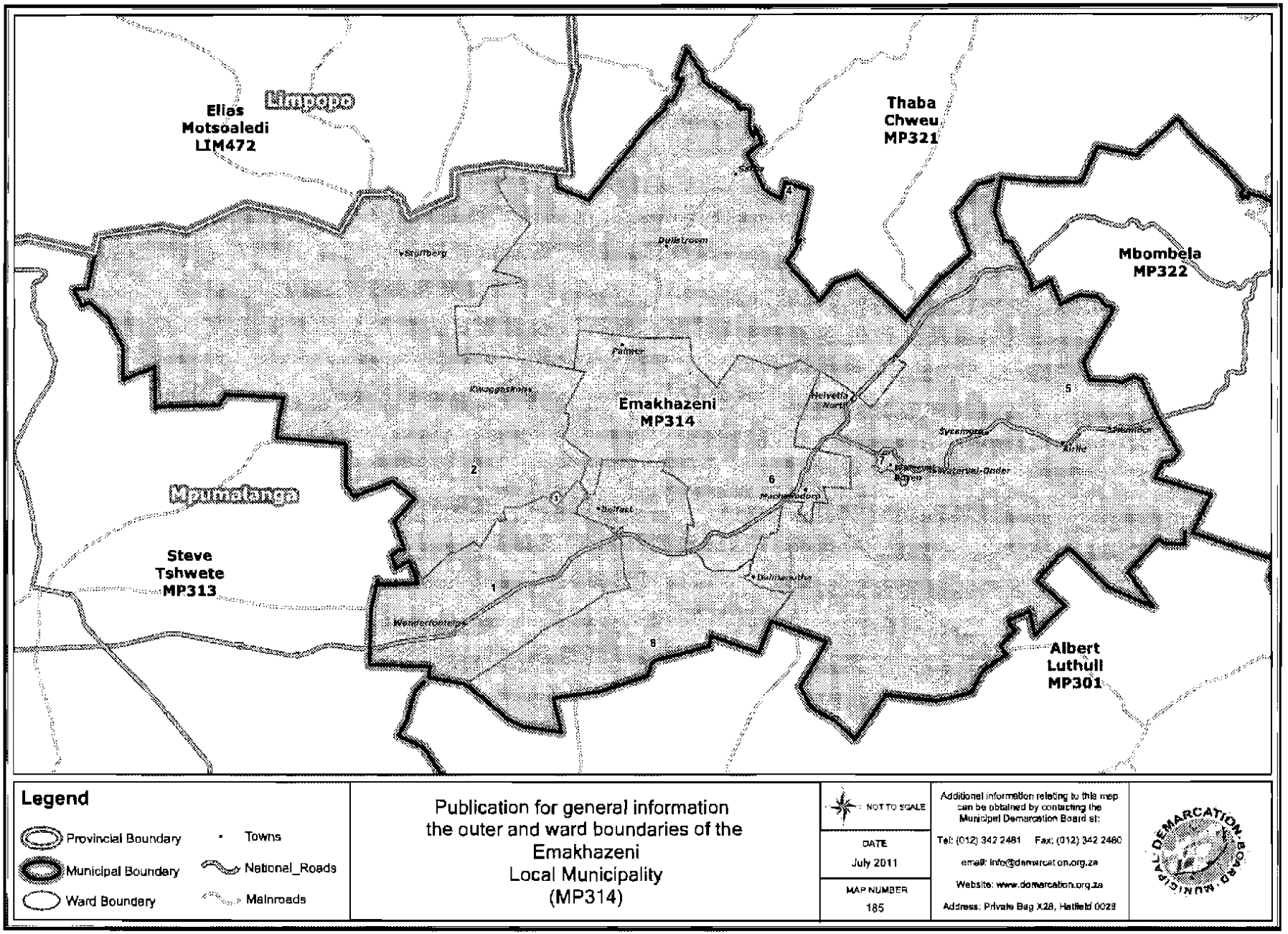
Limpopo
Elias Motsoaledi LIM472
Thaba Chweu MP321
Mbombela MP322
Emakhazeni MP314
Mpumalanga
Steve Tshwete MP313
Albert Luthuli MP301
Dullstroom
Belfast
Machadodorp
Waterval-Onder
Legend
Provincial Boundary
Municipal Boundary
Ward Boundary
Towns
National_Roads
Mainroads
Publication for general information
the outer and ward boundaries of the
Emakhazeni
Local Municipality
(MP314)
NOT TO SCALE
DATE
July 2011
MAP NUMBER
185
Additional information relating to this map can be obtained by contacting the Municipal Demarcation Board at:
Tel: (012) 342 2481 Fax: (012) 342 2480
email: info@demarcation.org.za
Website: www.demarcation.org.za
Address: Private Bag X28, Hatfield 0028
MUNICIPAL DEMARCATION BOARD

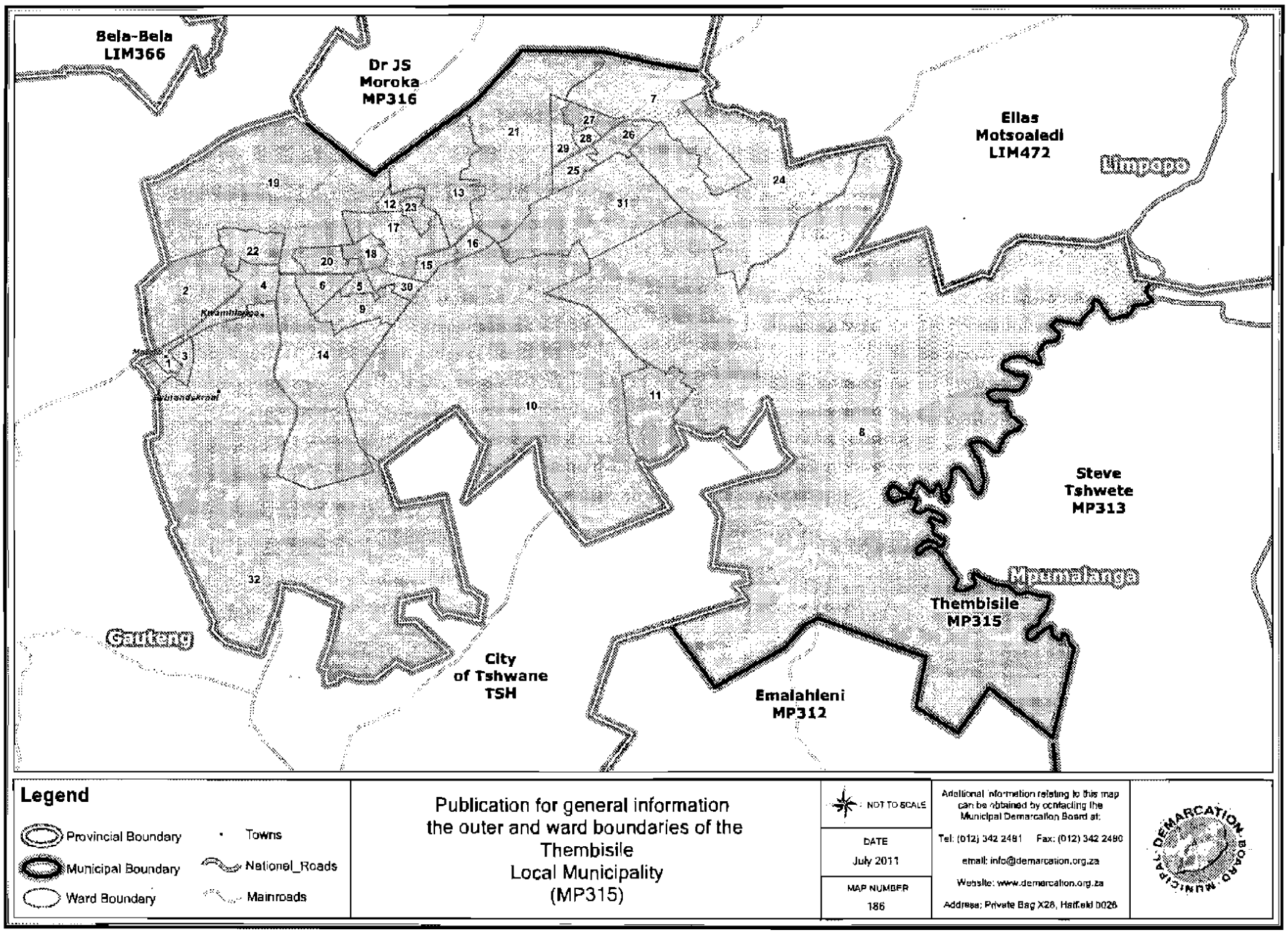
Bela-Bela
LIM366
Dr JS
Moroka
MP316
Ellas
Motsoaledi
LIM472
Limpopo
Steve
Tshwete
MP313
Mpumalanga
Thembisile
MP315
Emalahleni
MP312
City
of Tshwane
TSH
Gauteng
Legend
Provincial Boundary
Municipal Boundary
Ward Boundary
Towns
National_Roads
Mainroads
Publication for general information
the outer and ward boundaries of the
Thembisile
Local Municipality
(MP315)
NOT TO SCALE
DATE
July 2011
MAP NUMBER
186
Additional information relating to this map can be obtained by contacting the Municipal Demarcation Board at:
Tel: (012) 342 2481 Fax: (012) 342 2480
email: info@demarcation.org.za
Website: www.demarcation.org.za
Address: Private Bag X28, Hatfield 0028

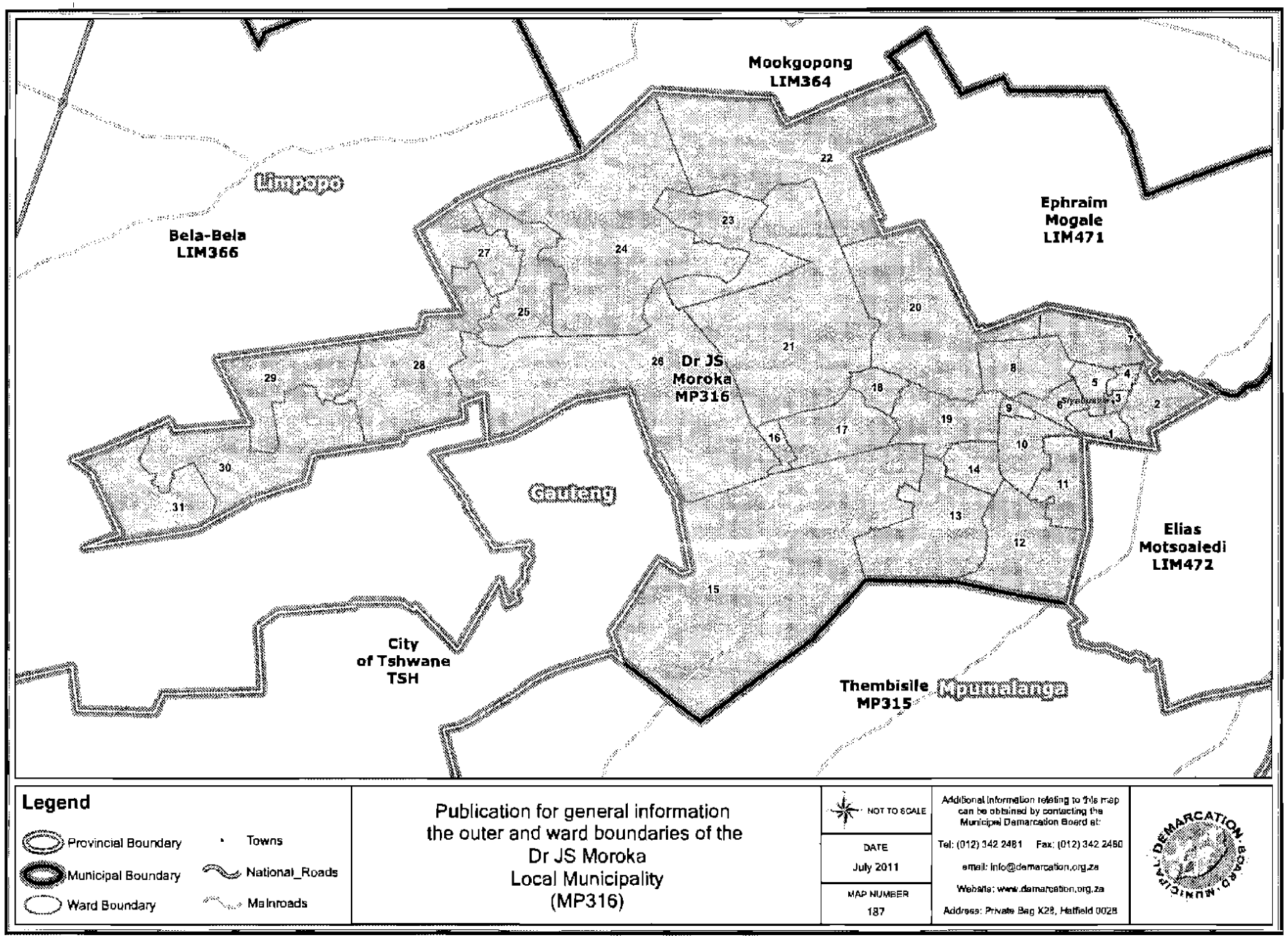

Legend

- Provincial Boundary
- Municipal Boundary
- Ward Boundary
- Towns
- National_Roads
- Mainroads

Publication for general information
the outer and ward boundaries of the
Dr JS Moroka
Local Municipality
(MP316)

NOT TO SCALE

DATE
July 2011

MAP NUMBER
187

Additional information relating to this map can be obtained by contacting the Municipal Demarcation Board at:

Tel: (012) 342 2481 Fax: (012) 342 2480

email: info@demarcation.org.za

Website: www.demarcation.org.za

Address: Private Bag X28, Hatfield 0028

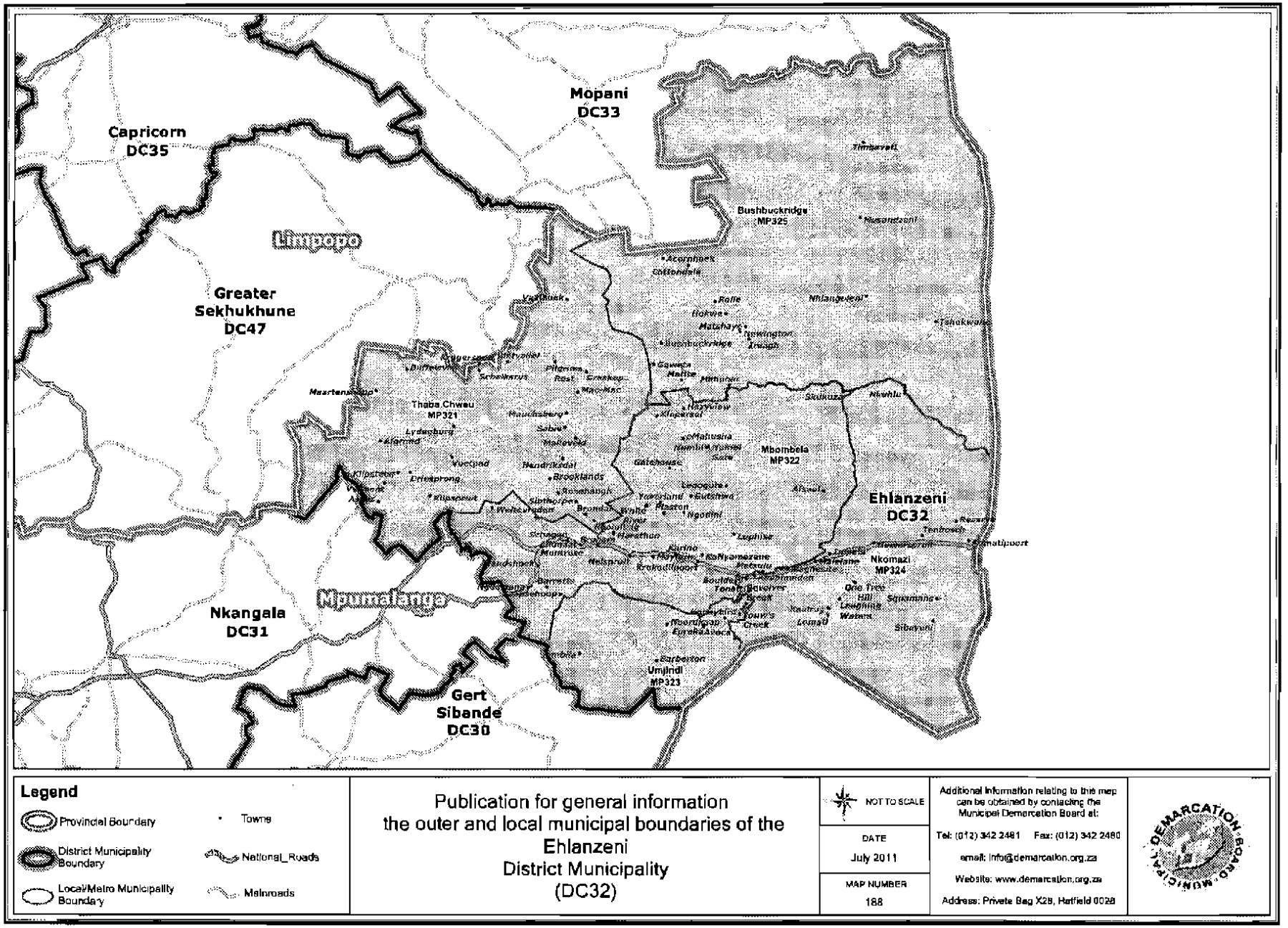
Mopani
DC33
Capricorn
DC35
Limpopo
Greater
Sekhukhune
DC47
Bushbuckridge
MP325
Thaba Chweu
MP321
Mbombela
MP322
Ehlanzeni
DC32
Nkomazi
MP324
Mpumalanga
Nkangala
DC31
Umjindi
MP323
Gert
Sibande
DC30
Legend
Provincial Boundary
District Municipality Boundary
Local/Metro Municipality Boundary
Towns
National_Roads
Mainroads
Publication for general information
the outer and local municipal boundaries of the
Ehlanzeni
District Municipality
(DC32)
NOT TO SCALE
DATE
July 2011
MAP NUMBER
188
Additional information relating to this map can be obtained by contacting the Municipal Demarcation Board at:
Tel: (012) 342 2481 Fax: (012) 342 2480
email: info@demarcation.org.za
Website: www.demarcation.org.za
Address: Private Bag X28, Hatfield 0028

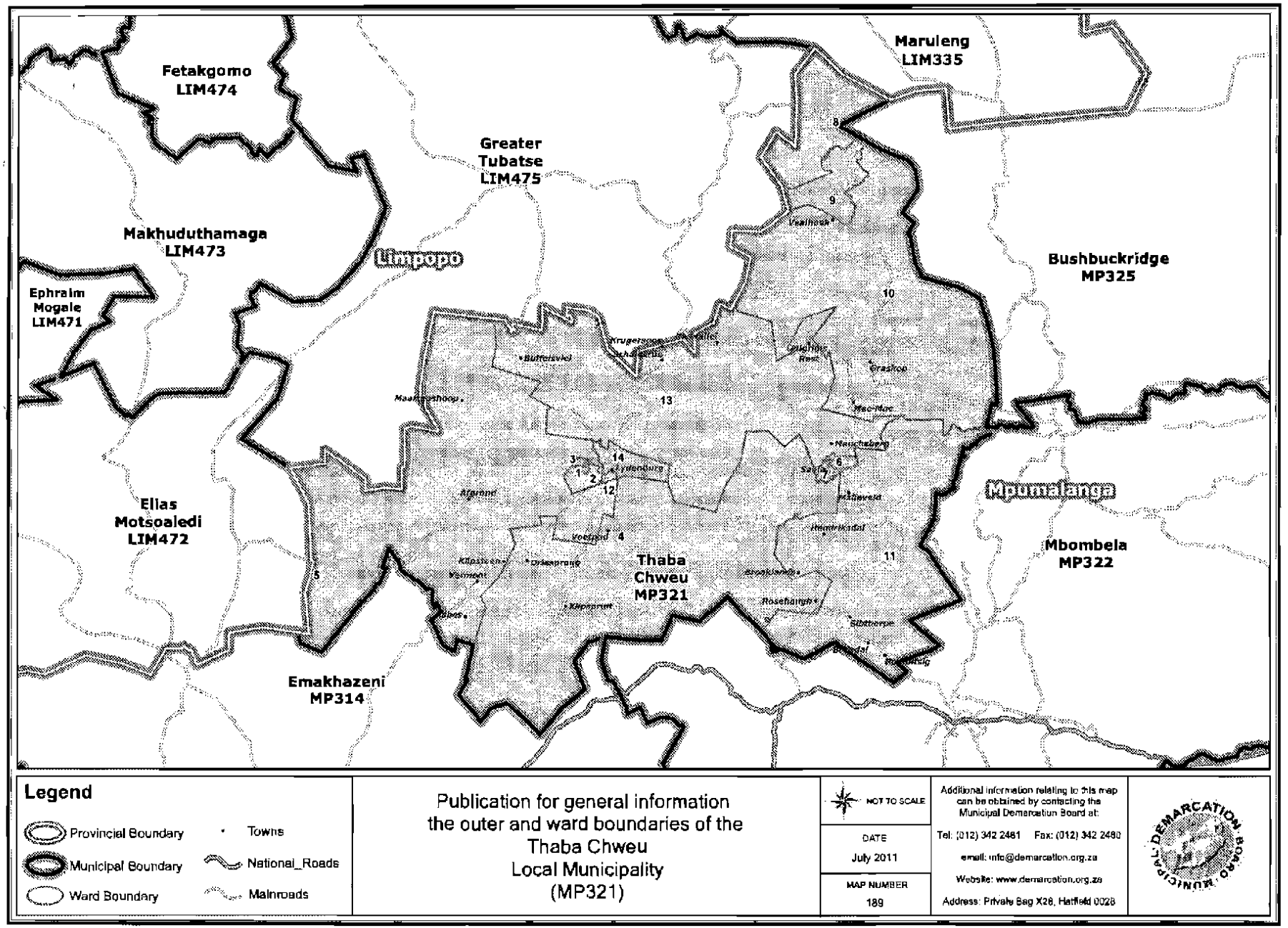
Fetakgomo
LIM474
Maruleng
LIM335
Greater
Tubatse
LIM475
Makhuduthamaga
LIM473
Limpopo
Bushbuckridge
MP325
Ephraim
Mogale
LIM471
Mpumalanga
Elias
Motsoaledi
LIM472
Thaba
Chweu
MP321
Mbombela
MP322
Emakhazeni
MP314
Legend
Provincial Boundary
Municipal Boundary
Ward Boundary
Towns
National_Roads
Mainroads
Publication for general information
the outer and ward boundaries of the
Thaba Chweu
Local Municipality
(MP321)
NOT TO SCALE
DATE
July 2011
MAP NUMBER
189
Additional information relating to this map
can be obtained by contacting the
Municipal Demarcation Board at:
Tel: (012) 342 2481 Fax: (012) 342 2480
email: info@demarcation.org.za
Website: www.demarcation.org.za
Address: Private Bag X28, Hatfield 0028
MUNICIPAL DEMARCATION BOARD

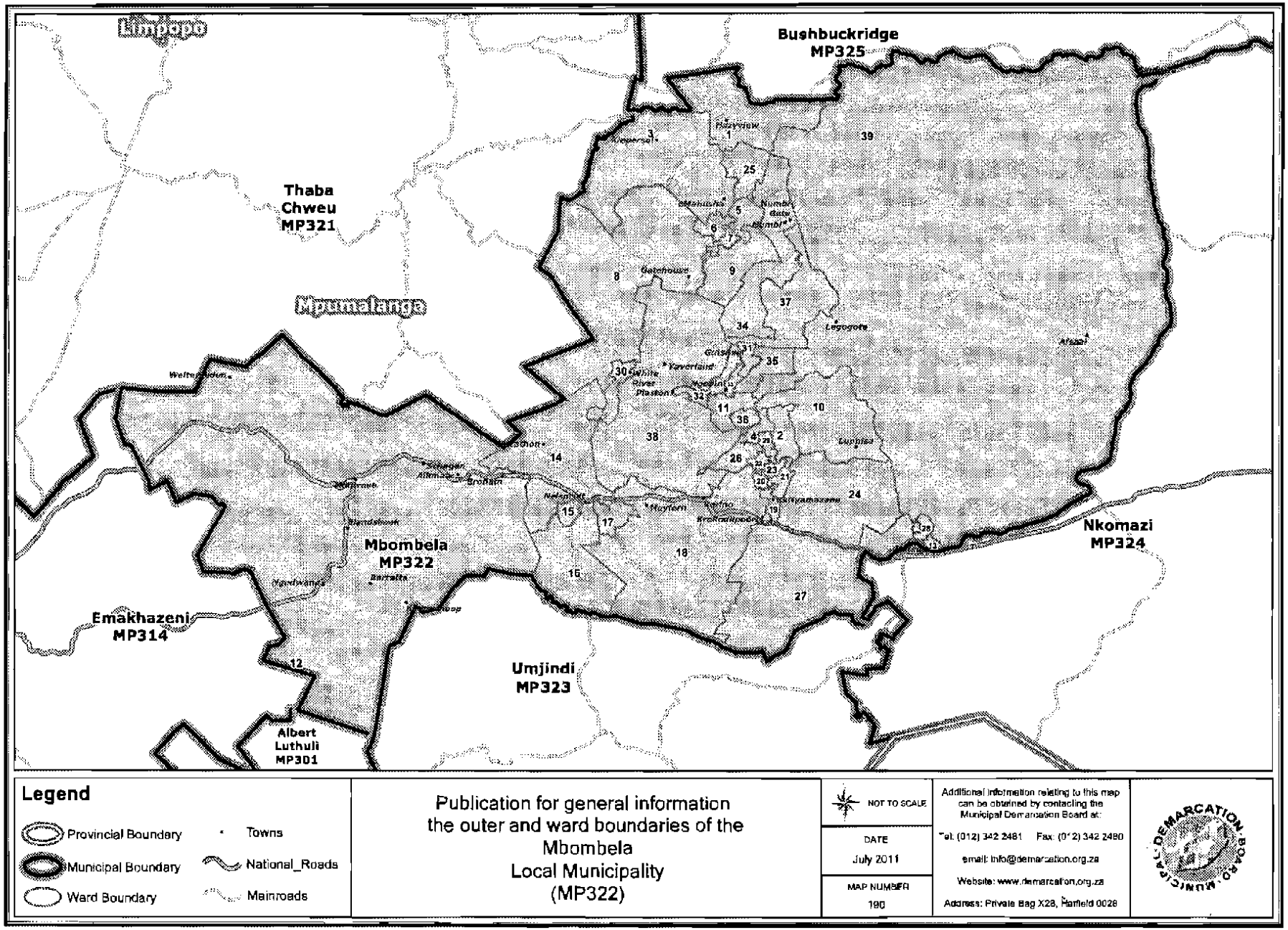
Limpopo
Bushbuckridge
MP325
Thaba
Chweu
MP321
Mpumalanga
Mbombela
MP322
Nkomazi
MP324
Emakhazeni
MP314
Umjindi
MP323
Albert
Luthuli
MP301
Legend
Provincial Boundary
Municipal Boundary
Ward Boundary
Towns
National_Roads
Mainroads
Publication for general information
the outer and ward boundaries of the
Mbombela
Local Municipality
(MP322)
NOT TO SCALE
DATE
July 2011
MAP NUMBER
190
Additional information relating to this map can be obtained by contacting the Municipal Demarcation Board at:
Tel: (012) 342 2481 Fax: (012) 342 2480
email: info@demarcation.org.za
Website: www.demarcation.org.za
Address: Private Bag X28, Hatfield 0028

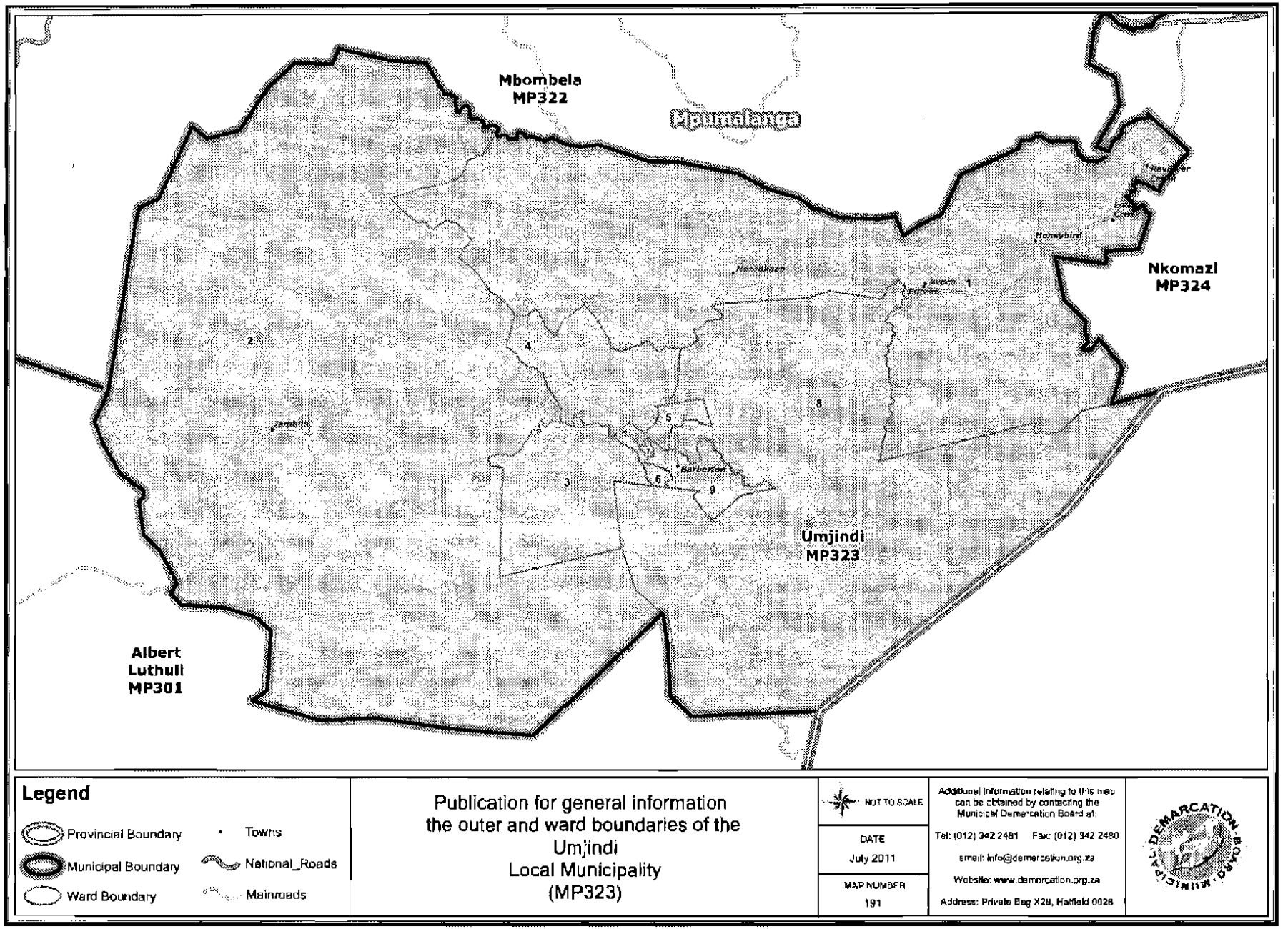
Mbombela
MP322
Mpumalanga
Nkomazi
MP324
Umjindi
MP323
Albert
Luthuli
MP301
Barberton
Legend
Provincial Boundary
Municipal Boundary
Ward Boundary
Towns
National_Roads
Mainroads
Publication for general information
the outer and ward boundaries of the
Umjindi
Local Municipality
(MP323)
NOT TO SCALE
DATE
July 2011
MAP NUMBER
191
Additional information relating to this map can be obtained by contacting the Municipal Demarcation Board at:
Tel: (012) 342 2481 Fax: (012) 342 2480
email: info@demarcation.org.za
Website: www.demarcation.org.za
Address: Private Bag X28, Hatfield 0028

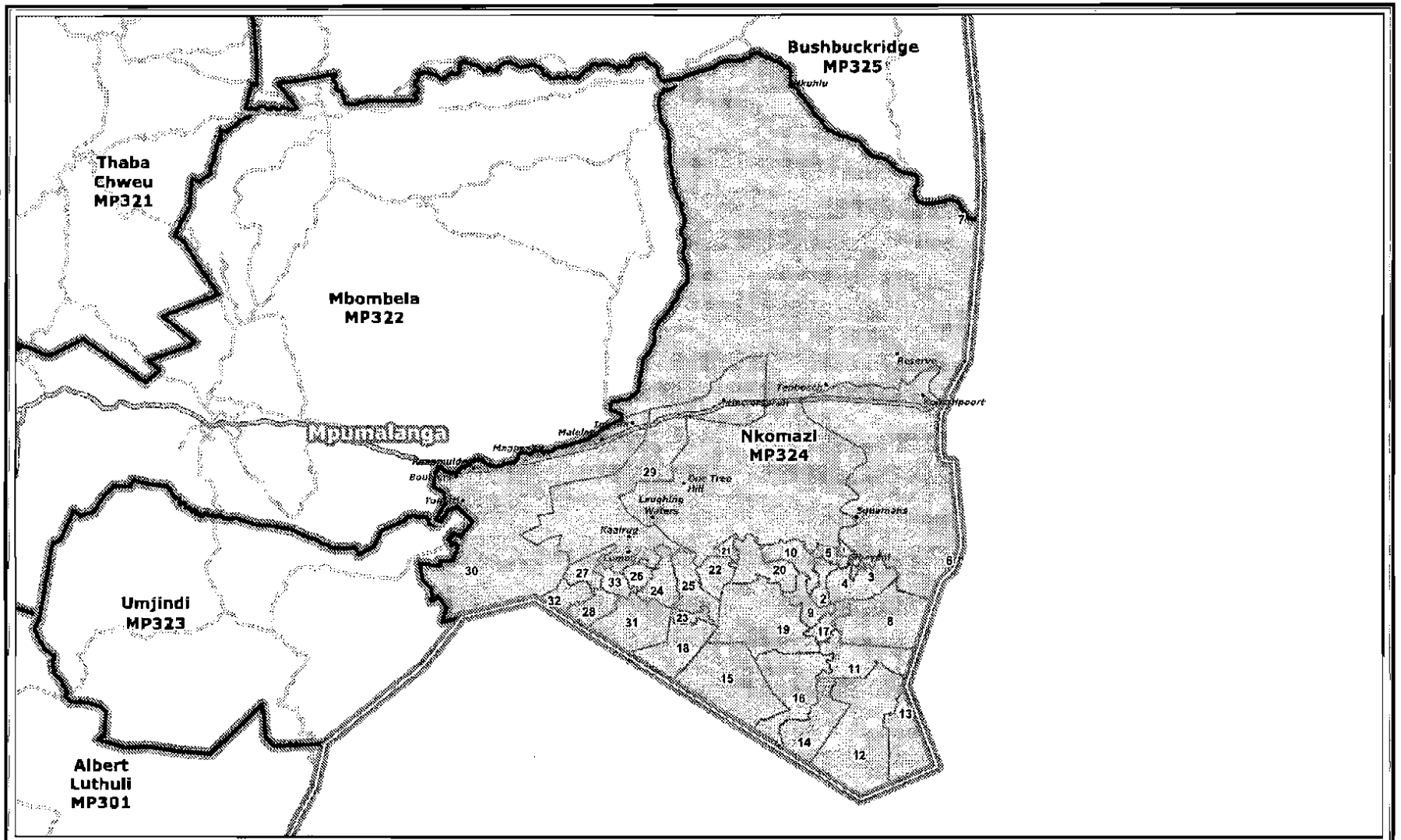
Bushbuckridge
MP325
Thaba
Chweu
MP321
Mbombela
MP322
Mpumalanga
Nkomazi
MP324
Umjindi
MP323
Albert
Luthuli
MP301
Legend
Provincial Boundary
Municipal Boundary
Ward Boundary
Towns
National_Roads
Mainroads
Publication for general information
the outer and ward boundaries of the
Nkomazi
Local Municipality
(MP324)
NOT TO SCALE
DATE
July 2011
MAP NUMBER
192
Additional information relating to this map can be obtained by contacting the Municipal Demarcation Board at:
Tel: (012) 342 2481 Fax: (012) 342 2480
email: info@demarcation.org.za
Website: www.demarcation.org.za
Address: Private Bag X28, Hatfield 0028
MUNICIPAL DEMARCATION BOARD

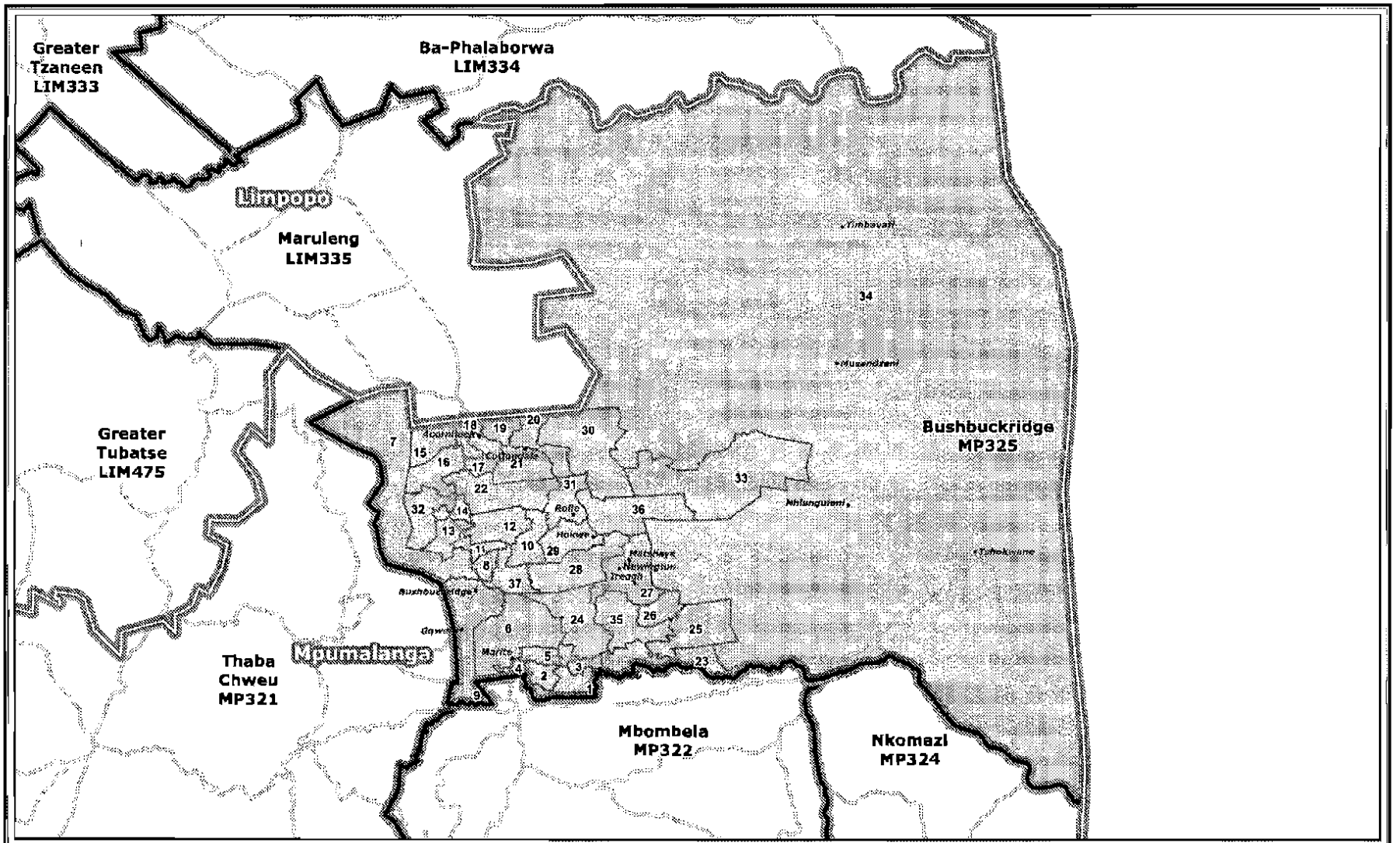

Legend

- Provincial Boundary
- Municipal Boundary
- Ward Boundary
- Towns
- National_Roads
- Mainroads

Publication for general information the outer and ward boundaries of the Bushbuckridge Local Municipality (MP325)

NOT TO SCALE

DATE
July 2011

MAP NUMBER
193

Additional information relating to this map can be obtained by contacting the Municipal Demarcation Board at:

Tel: (012) 342 2481 Fax: (012) 342 2480

email: info@demarcation.org.za

Website: www.demarcation.org.za

Address: Private Bag X26, Hatfield 0028

DEMARCATION BOARD · MUNICIPAL

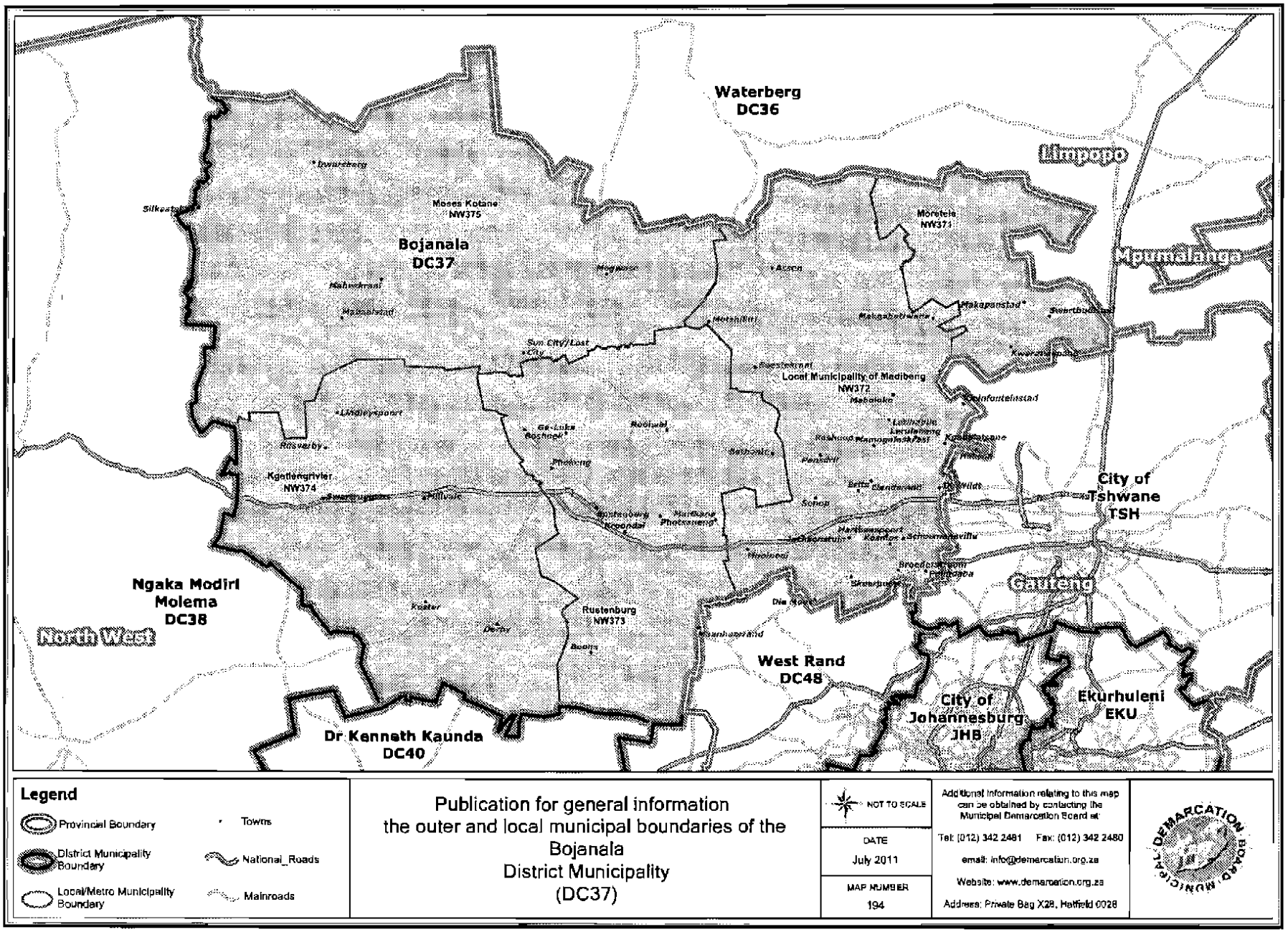
Waterberg
DC36
Limpopo
Mpumalanga
Moses Kotane
NW375
Bojanala
DC37
Moretele
NW371
Local Municipality of Madibeng
NW372
Kgetlengrivier
NW374
Rustenburg
NW373
City of
Tshwane
TSH
Gauteng
Ngaka Modiri
Molema
DC38
North West
West Rand
DC48
City of
Johannesburg
JHB
Ekurhuleni
EKU
Dr Kenneth Kaunda
DC40
Legend
Provincial Boundary
District Municipality Boundary
Local/Metro Municipality Boundary
Towns
National_Roads
Mainroads
Publication for general information
the outer and local municipal boundaries of the
Bojanala
District Municipality
(DC37)
NOT TO SCALE
DATE
July 2011
MAP NUMBER
194
Additional information relating to this map can be obtained by contacting the Municipal Demarcation Board at:
Tel: (012) 342 2481 Fax: (012) 342 2480
email: info@demarcation.org.za
Website: www.demarcation.org.za
Address: Private Bag X28, Hatfield 0028

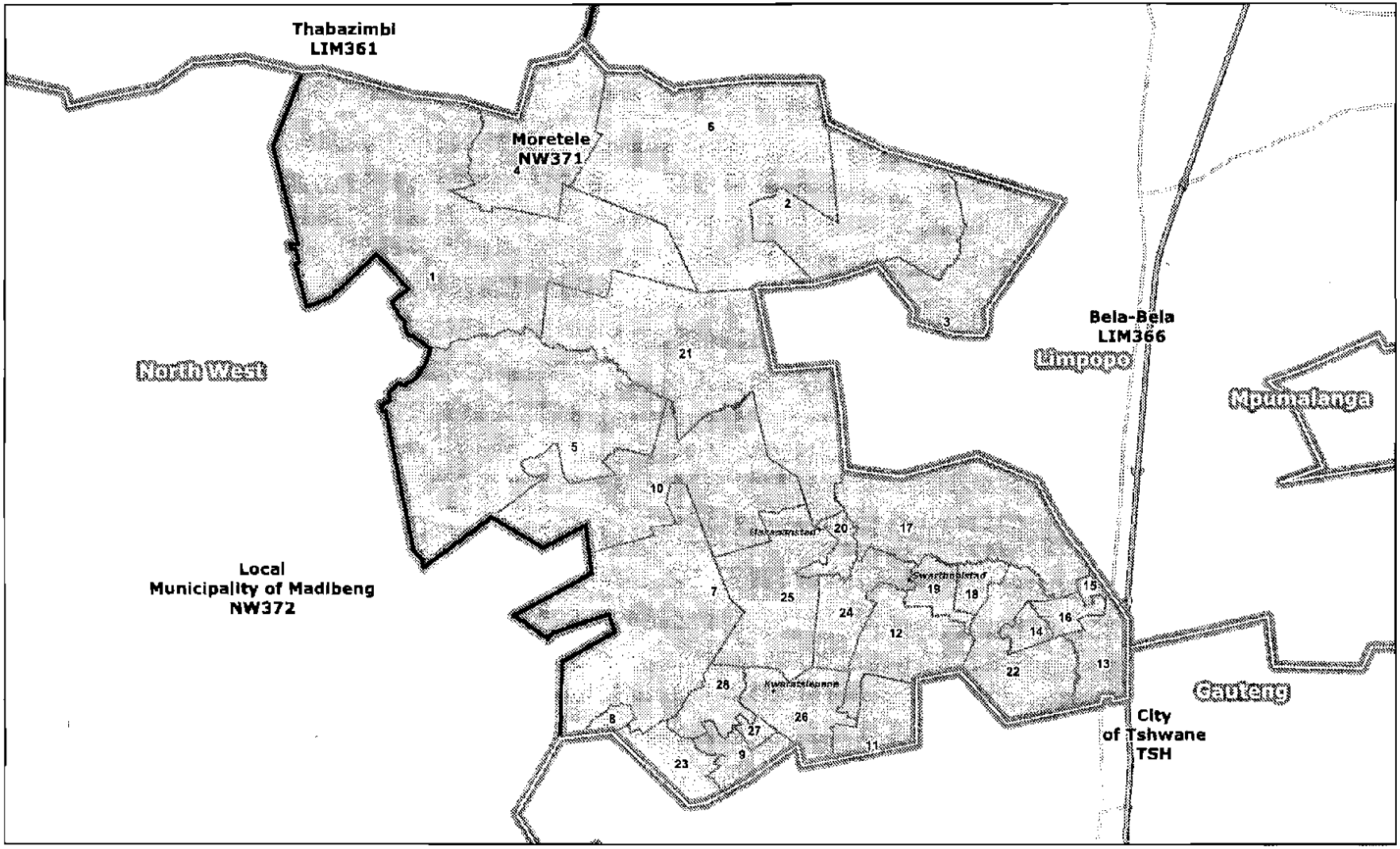

Legend

- Provincial Boundary
- Municipal Boundary
- Ward Boundary
- Towns
- National_Roads
- Mainroads

Publication for general information
the outer and ward boundaries of the
Moretele
Local Municipality
(NW371)

NOT TO SCALE

DATE
July 2011

MAP NUMBER
195

Additional information relating to this map can be obtained by contacting the Municipal Demarcation Board at:
Tel: (012) 342 2481 Fax: (012) 342 2480
email: info@demarcation.org.za
Website: www.demarcation.org.za
Address: Private Bag X28, Hatfield 0028

MUNICIPAL DEMARCATION BOARD

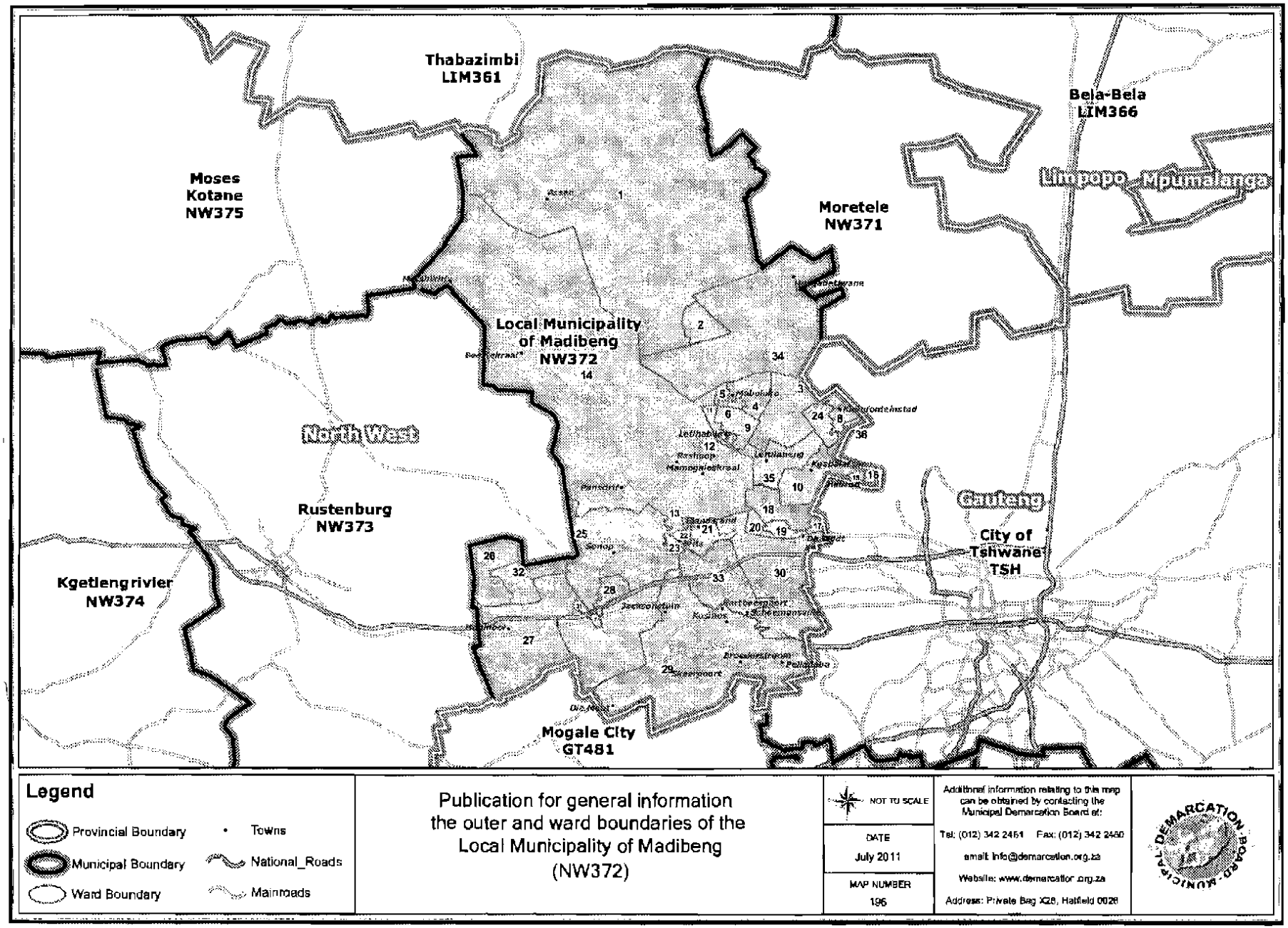
Thabazimbi
LIM361
Bela-Bela
LIM366
Moses
Kotane
NW375
Limpopo
Mpumalanga
Moretele
NW371
Local Municipality
of Madibeng
NW372
North West
Rustenburg
NW373
Gauteng
City of
Tshwane
TSH
Kgetlengrivier
NW374
Mogale City
GT481
Legend
Provincial Boundary
Municipal Boundary
Ward Boundary
Towns
National_Roads
Mainroads
Publication for general information
the outer and ward boundaries of the
Local Municipality of Madibeng
(NW372)
NOT TO SCALE
DATE
July 2011
MAP NUMBER
196
Additional information relating to this map can be obtained by contacting the Municipal Demarcation Board at:
Tel: (012) 342 2461 Fax: (012) 342 2480
email: info@demarcation.org.za
Website: www.demarcation.org.za
Address: Private Bag X28, Hatfield 0028

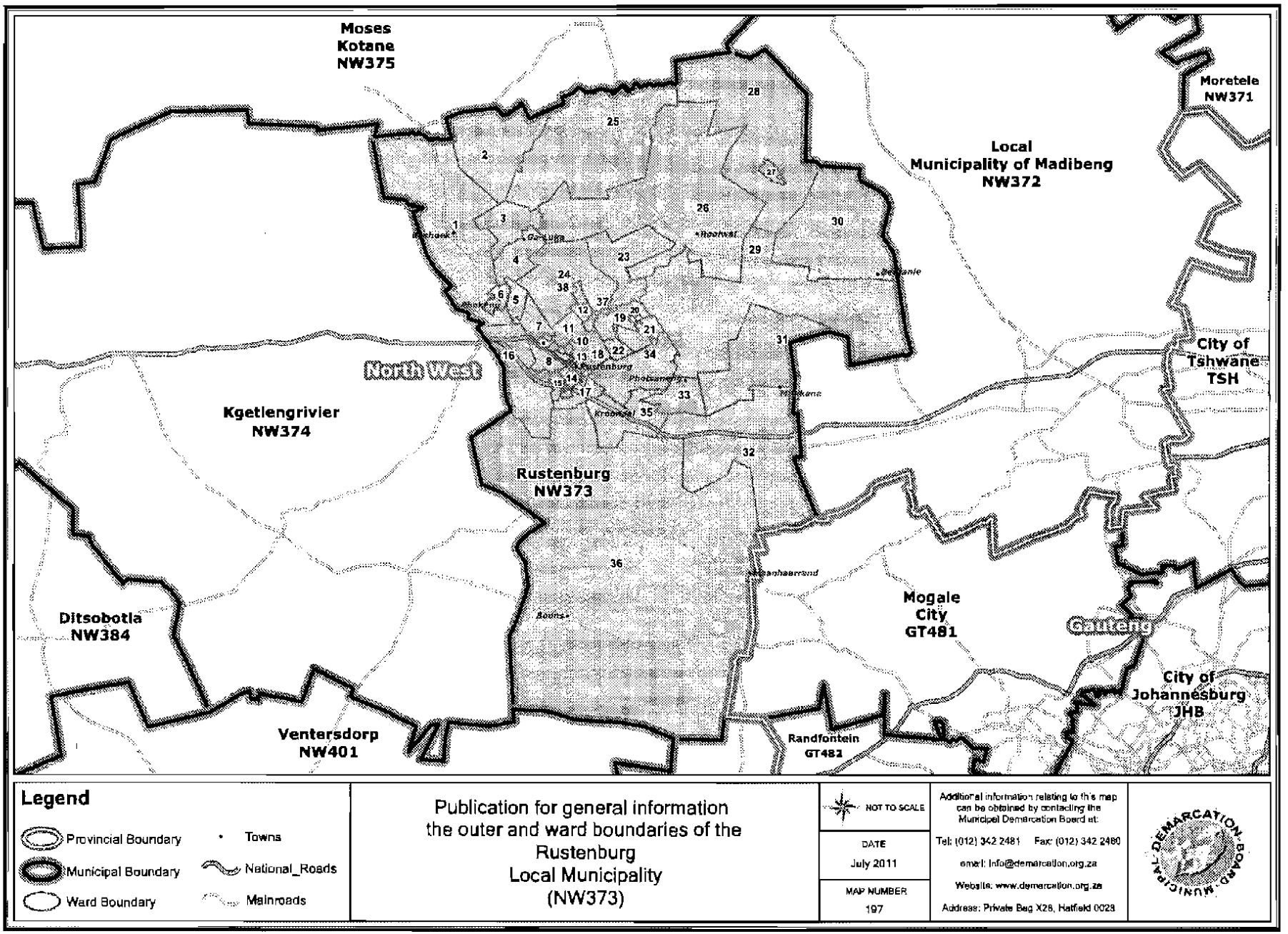
Moses Kotane NW375
Moretele NW371
Local Municipality of Madibeng NW372
City of Tshwane TSH
North West
Kgetlengrivier NW374
Rustenburg NW373
Mogale City GT481
Gauteng
City of Johannesburg JHB
Ditsobotla NW384
Ventersdorp NW401
Randfontein GT482
Legend
Provincial Boundary
Municipal Boundary
Ward Boundary
Towns
National_Roads
Mainroads
Publication for general information
the outer and ward boundaries of the
Rustenburg
Local Municipality
(NW373)
NOT TO SCALE
DATE
July 2011
MAP NUMBER
197
Additional information relating to this map can be obtained by contacting the Municipal Demarcation Board at:
Tel: (012) 342 2481 Fax: (012) 342 2480
email: info@demarcation.org.za
Website: www.demarcation.org.za
Address: Private Bag X28, Hatfield 0028

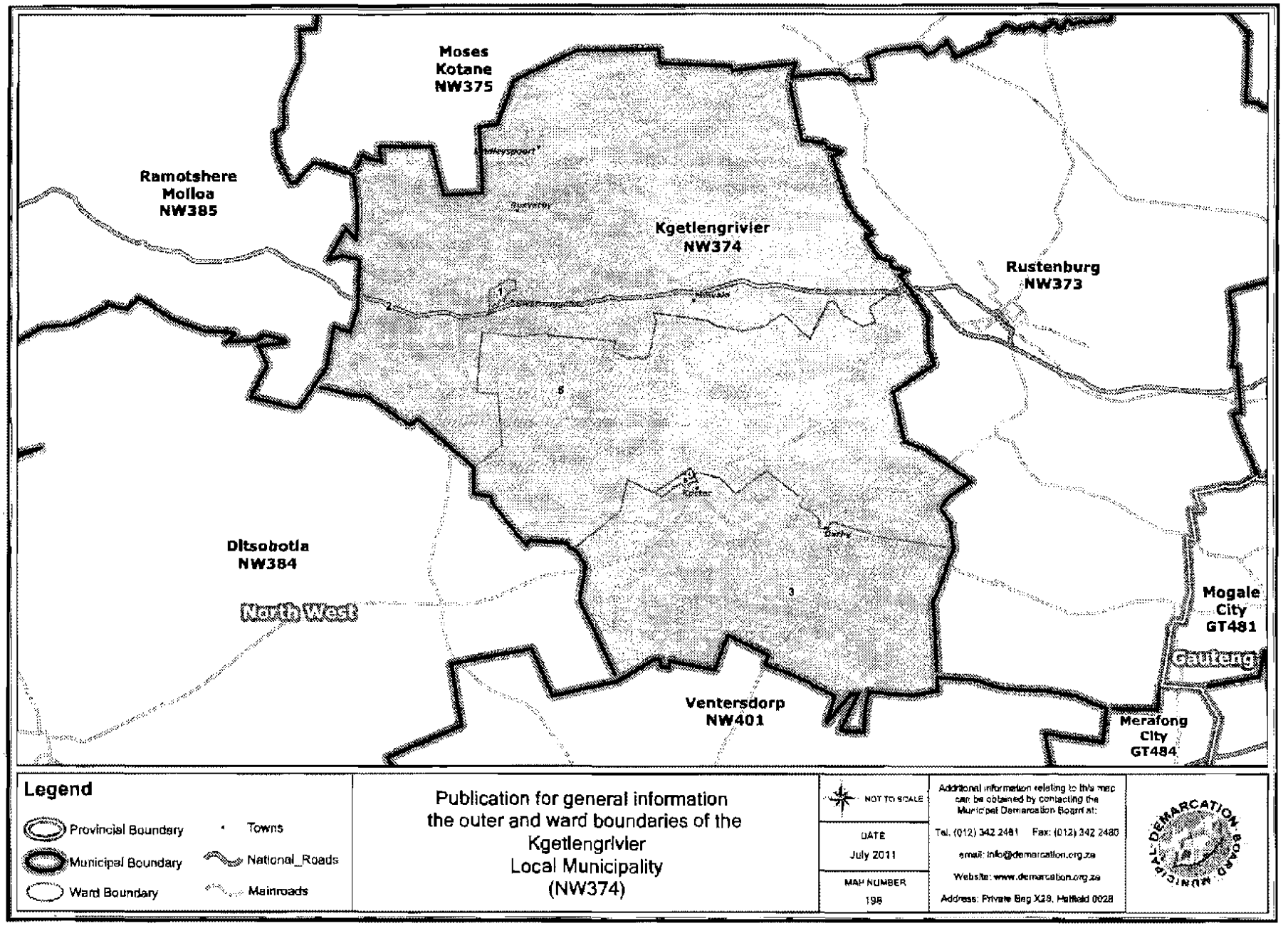
Moses Kotane NW375
Ramotshere Moiloa NW385
Kgetlengrivier NW374
Rustenburg NW373
Ditsobotla NW384
North West
Ventersdorp NW401
Mogale City GT481
Gauteng
Merafong City GT484
Legend
Provincial Boundary
Municipal Boundary
Ward Boundary
Towns
National_Roads
Mainroads
Publication for general information
the outer and ward boundaries of the
Kgetlengrivier
Local Municipality
(NW374)
NOT TO SCALE
DATE
July 2011
MAP NUMBER
198
Additional information relating to this map can be obtained by contacting the Municipal Demarcation Board at:
Tel. (012) 342 2481 Fax: (012) 342 2480
email: info@demarcation.org.za
Website: www.demarcation.org.za
Address: Private Bag X28, Hatfield 0028
MUNICIPAL DEMARCATION BOARD

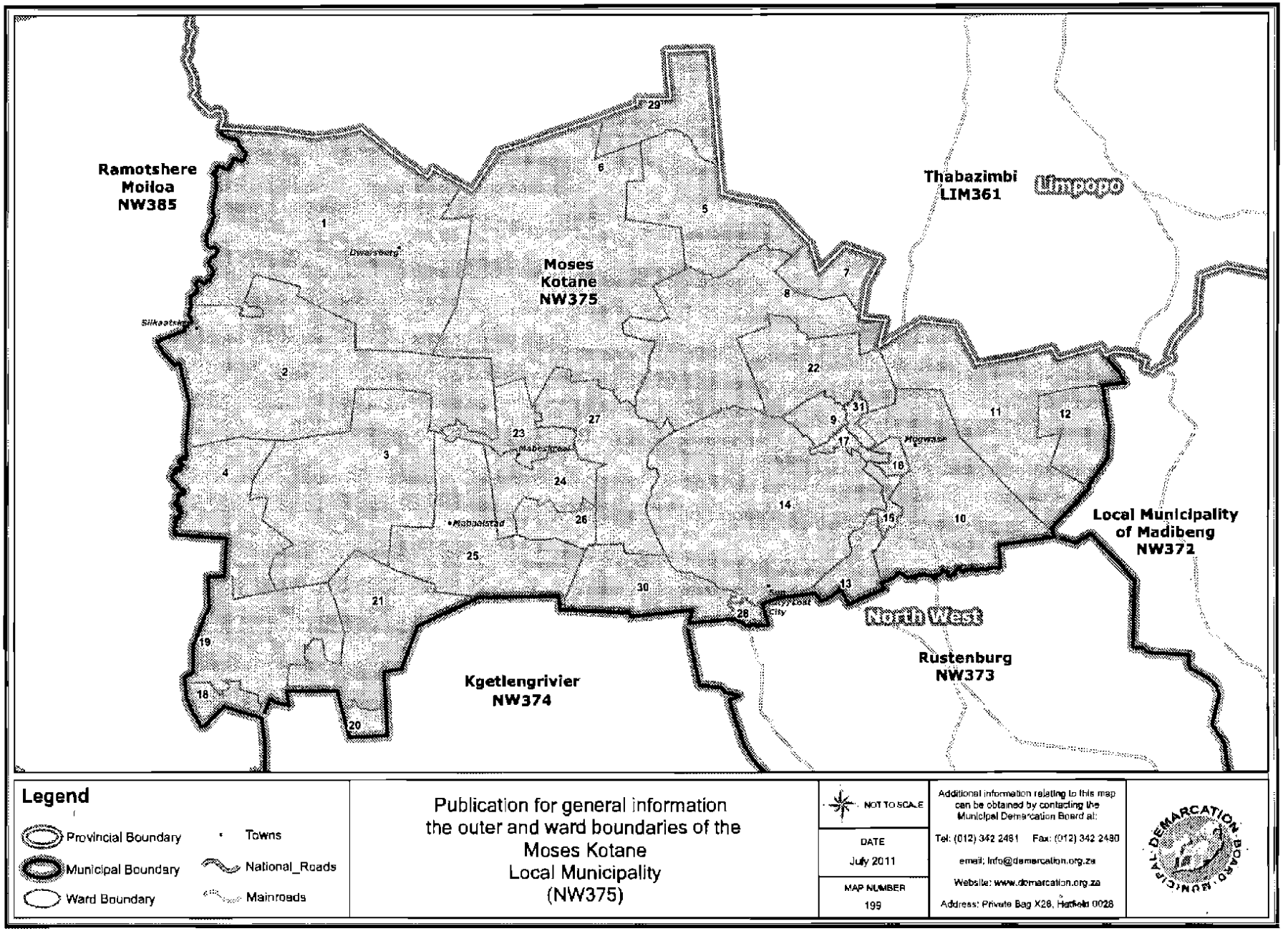

Legend

- Provincial Boundary
- Municipal Boundary
- Ward Boundary
- Towns
- National_Roads
- Mainroads

Publication for general information
the outer and ward boundaries of the
Moses Kotane
Local Municipality
(NW375)

NOT TO SCALE

DATE
July 2011

MAP NUMBER
199

Additional information relating to this map can be obtained by contacting the Municipal Demarcation Board at:
Tel: (012) 342 2481 Fax: (012) 342 2480
email: info@demarcation.org.za
Website: www.demarcation.org.za
Address: Private Bag X28, Hatfield 0028

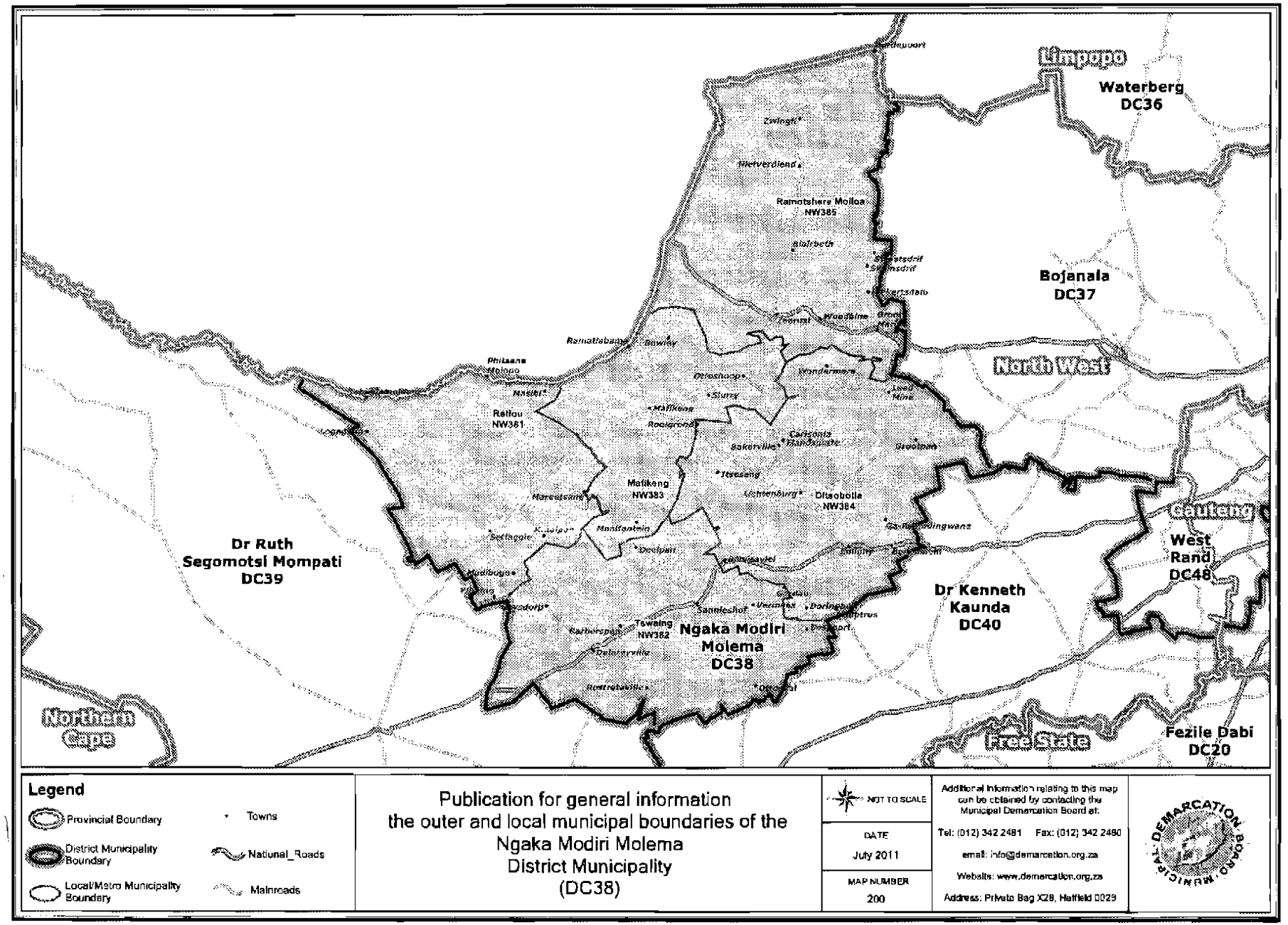

Publication for general information
the outer and local municipal boundaries of the
Ngaka Modiri Molema
District Municipality
(DC38)

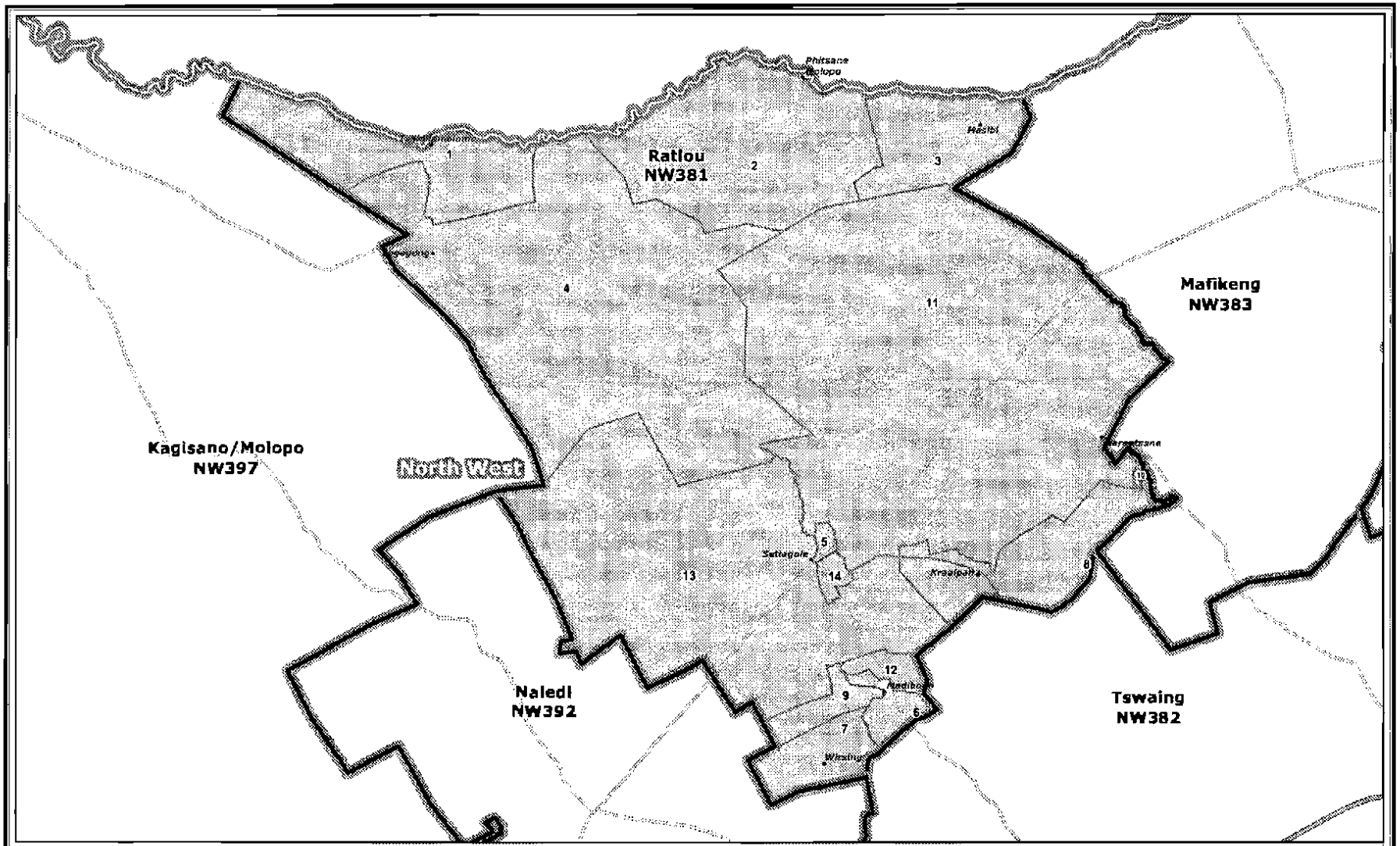

Legend

- Provincial Boundary
- Municipal Boundary
- Ward Boundary
- Towns
- National_Roads
- Mainroads

Publication for general information
the outer and ward boundaries of the
Ratlou
Local Municipality
(NW381)

NOT TO SCALE

DATE
July 2011

MAP NUMBER
201

Additional information relating to this map can be obtained by contacting the Municipal Demarcation Board at:

Tel: (012) 342 2481 Fax: (012) 342 2480

email: info@demarcation.org.za

Website: www.demarcation.org.za

Address: Private Bag X28, Hatfield 0028

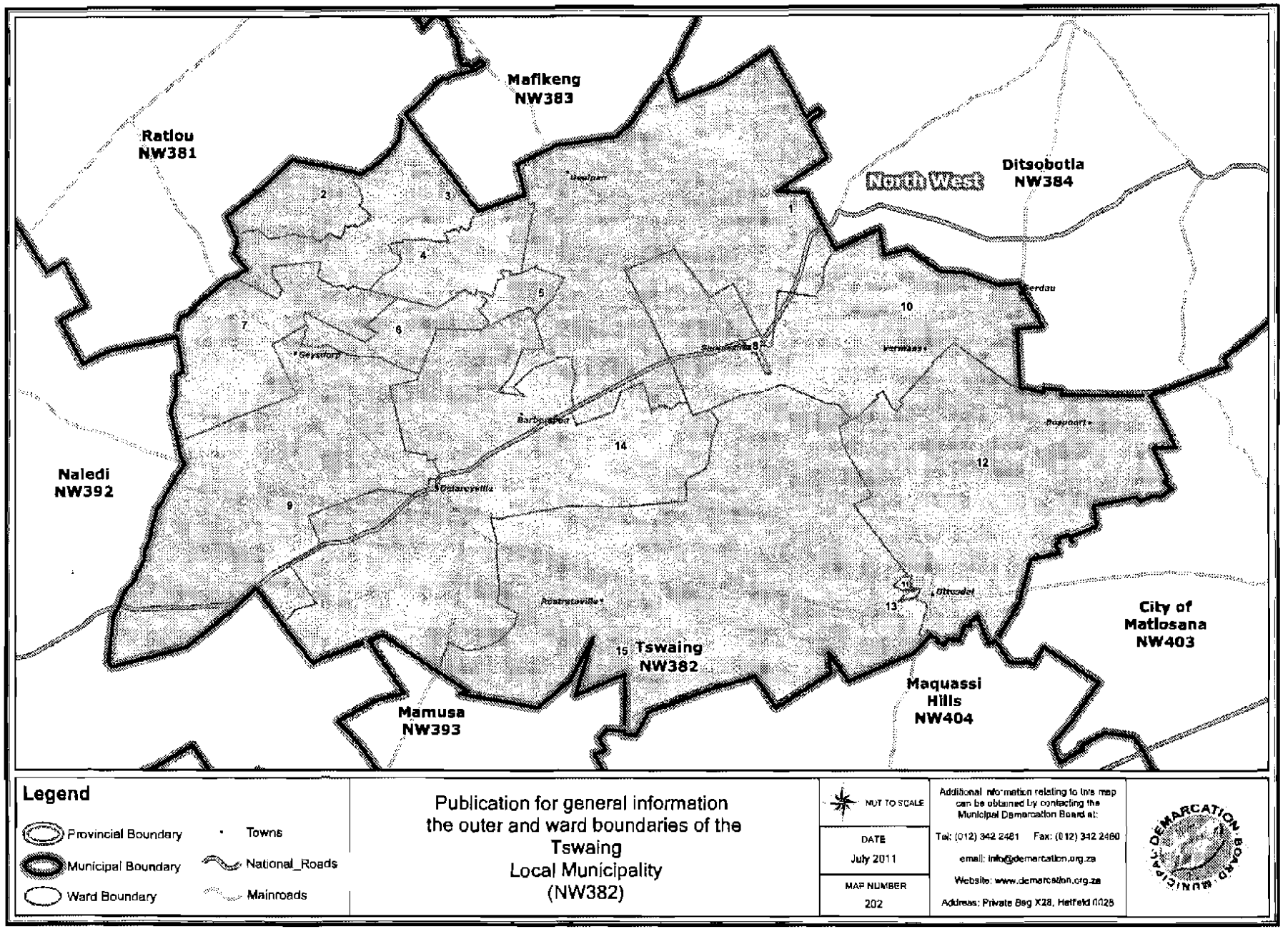
Mafikeng
NW383
Ratlou
NW381
North West
Ditsobotla
NW384
Naledi
NW392
Tswaing
NW382
Mamusa
NW393
Maquassi
Hills
NW404
City of
Matlosana
NW403
Legend
Provincial Boundary
Municipal Boundary
Ward Boundary
Towns
National_Roads
Mainroads
Publication for general information
the outer and ward boundaries of the
Tswaing
Local Municipality
(NW382)
NOT TO SCALE
DATE
July 2011
MAP NUMBER
202
Additional information relating to this map can be obtained by contacting the Municipal Demarcation Board at:
Tel: (012) 342 2481 Fax: (012) 342 2480
email: info@demarcation.org.za
Website: www.demarcation.org.za
Address: Private Bag X28, Hatfield 0028
DEMARCATION BOARD

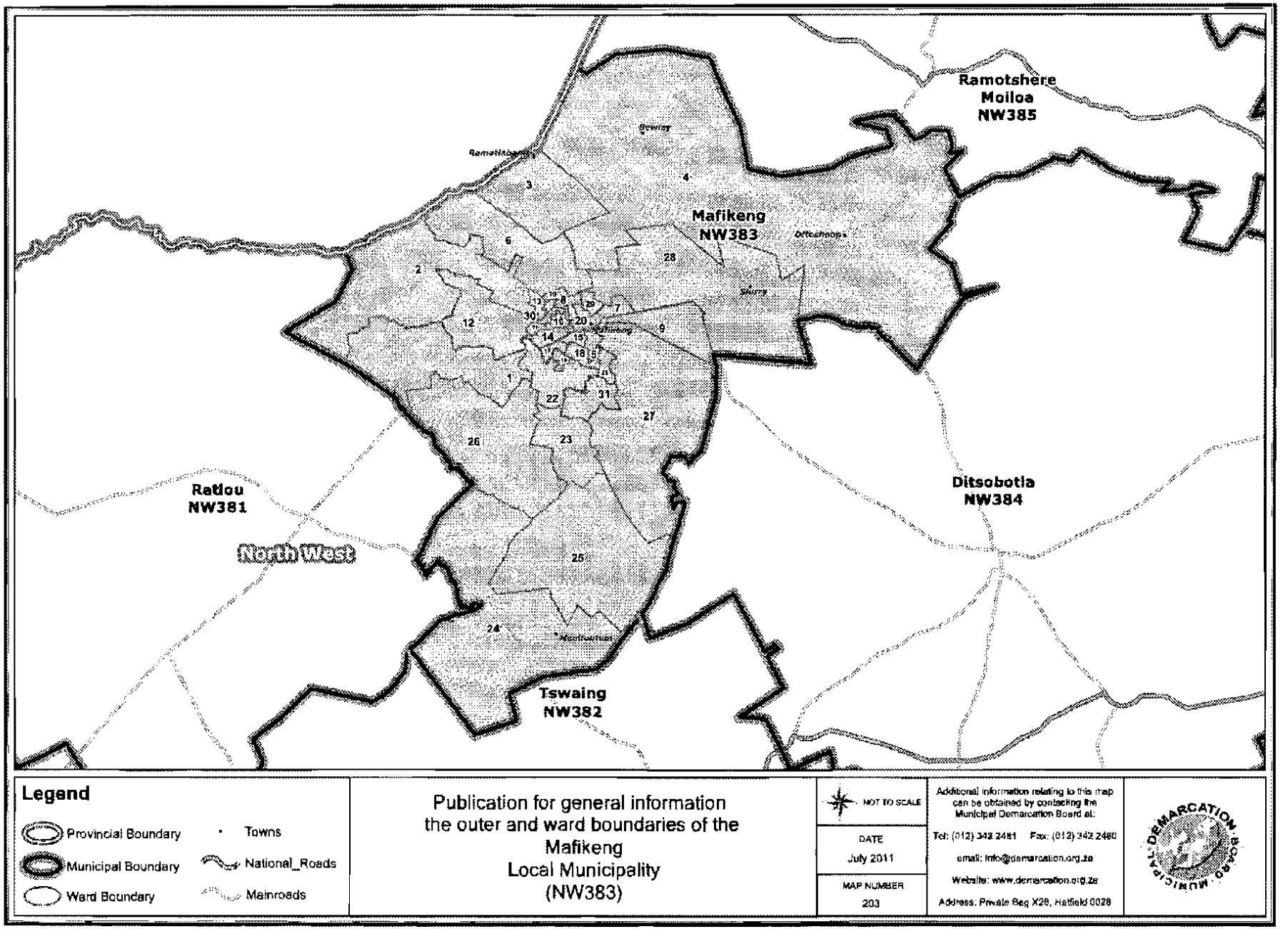
Ramotshere
Moiloa
NW385
Mafikeng
NW383
Ratlou
NW381
North West
Ditsobotla
NW384
Tswaing
NW382
Legend
Provincial Boundary
Municipal Boundary
Ward Boundary
Towns
National_Roads
Mainroads
Publication for general information
the outer and ward boundaries of the
Mafikeng
Local Municipality
(NW383)
NOT TO SCALE
DATE
July 2011
MAP NUMBER
203
Additional information relating to this map can be obtained by contacting the Municipal Demarcation Board at:
Tel: (012) 342 2481 Fax: (012) 342 2480
email: info@demarcation.org.za
Website: www.demarcation.org.za
Address: Private Bag X28, Hatfield 0028

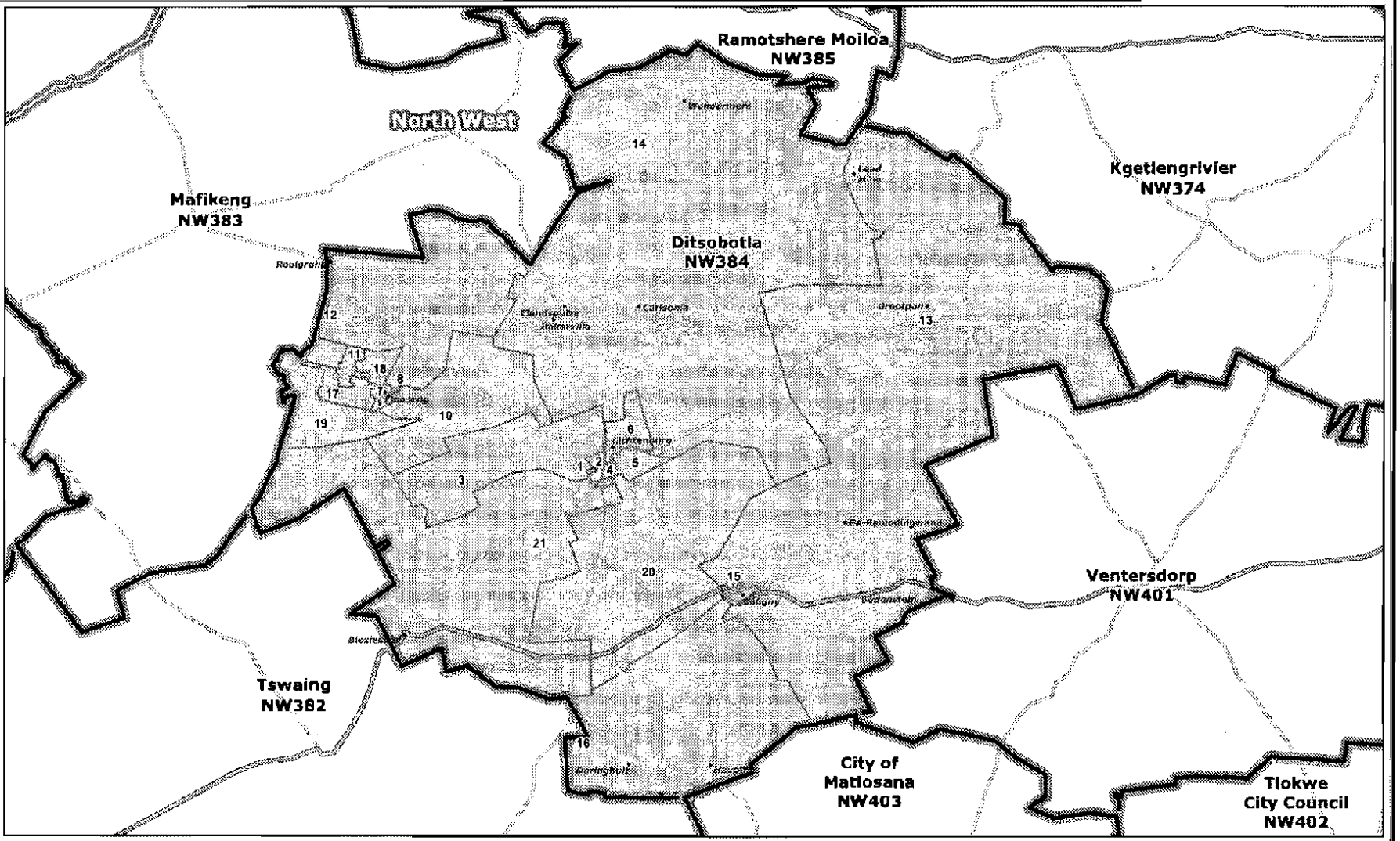

Legend

- Provincial Boundary
- Municipal Boundary
- Ward Boundary
- Towns
- National_Roads
- Mainroads

Publication for general information
the outer and ward boundaries of the
Ditsobotla
Local Municipality
(NW384)

NOT TO SCALE

DATE
July 2011

MAP NUMBER
204

Additional information relating to this map can be obtained by contacting the Municipal Demarcation Board at:

Tel: (012) 342 2481 Fax: (012) 342 2480

email: info@demarcation.org.za

Website: www.demarcation.org.za

Address: Private Bag X28, Hatfield 0028

DEMARCATION BOARD MUNICIPAL

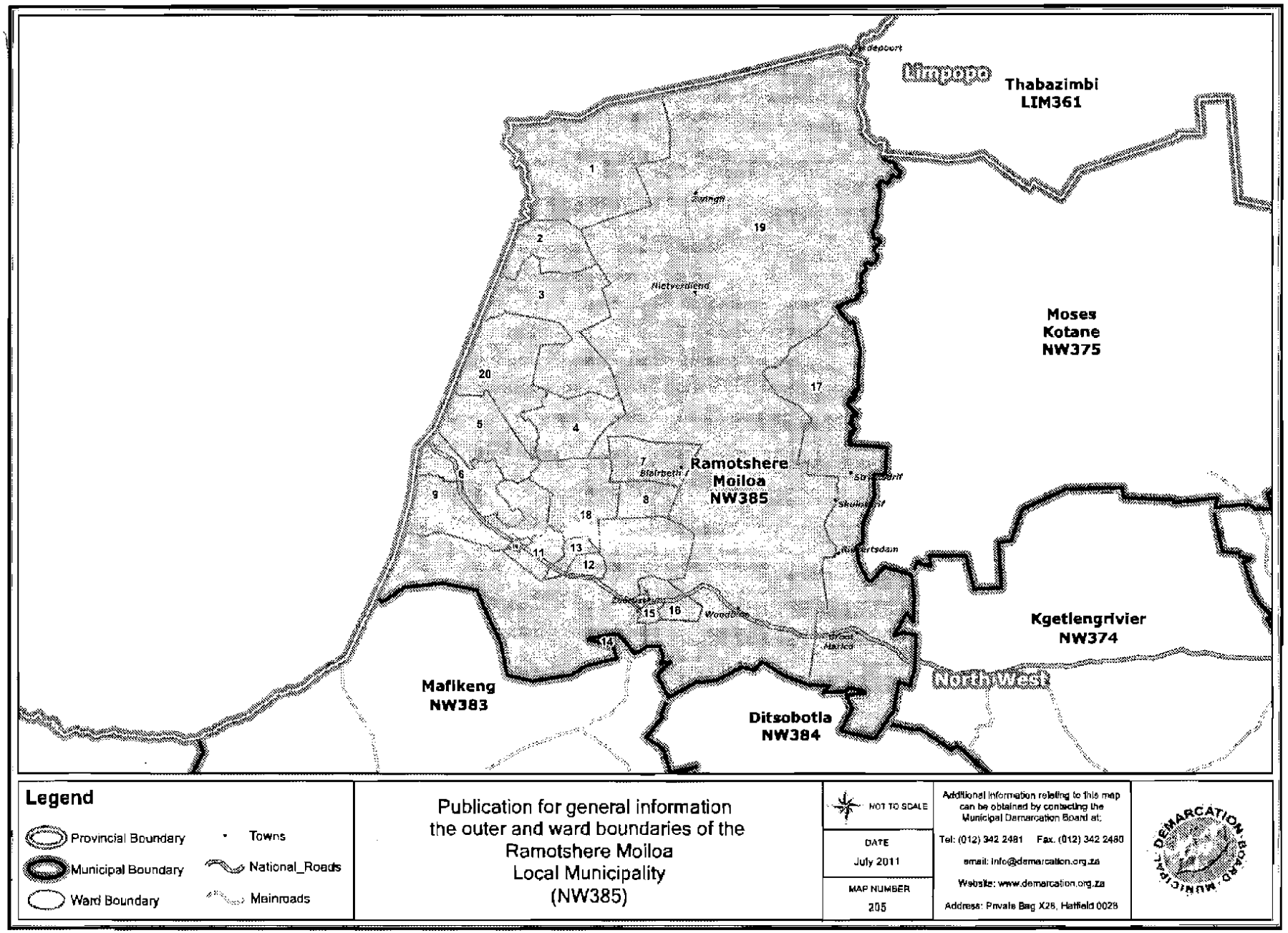
Limpopo
Thabazimbi
LIM361
Moses
Kotane
NW375
Ramotshere
Moiloa
NW385
Kgetlengrivier
NW374
North West
Mafikeng
NW383
Ditsobotla
NW384
Legend
Provincial Boundary
Municipal Boundary
Ward Boundary
Towns
National_Roads
Mainroads
Publication for general information
the outer and ward boundaries of the
Ramotshere Moiloa
Local Municipality
(NW385)
NOT TO SCALE
DATE
July 2011
MAP NUMBER
205
Additional information relating to this map can be obtained by contacting the Municipal Demarcation Board at:
Tel: (012) 342 2481 Fax. (012) 342 2480
email: info@demarcation.org.za
Website: www.demarcation.org.za
Address: Private Bag X28, Hatfield 0028

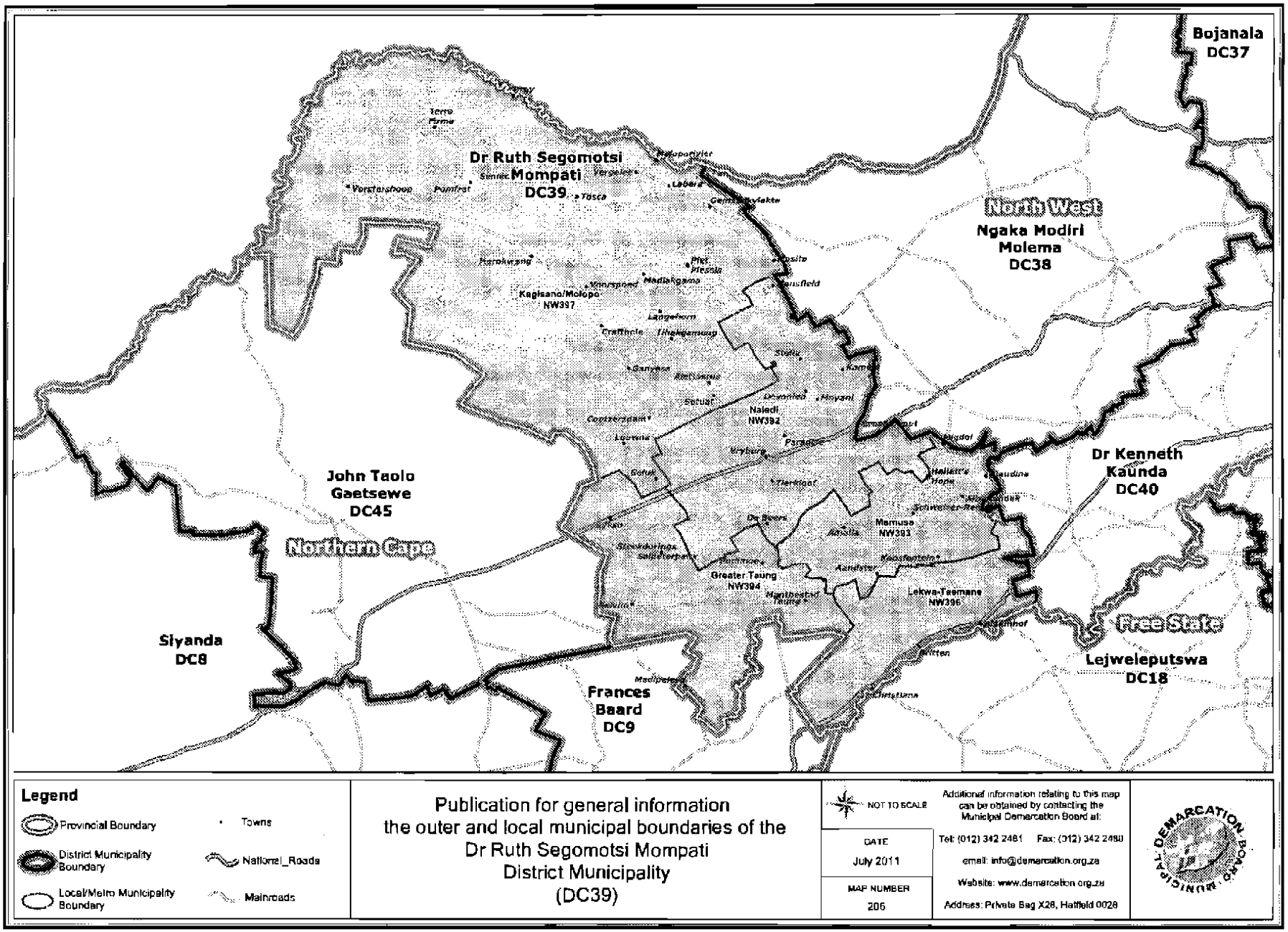
Bojanala
DC37
Dr Ruth Segomotsi
Mompati
DC39
North West
Ngaka Modiri
Molema
DC38
Kagisano/Molopo
NW397
Naledi
NW392
Mamusa
NW393
Greater Taung
NW394
Lekwa-Teemane
NW396
Dr Kenneth
Kaunda
DC40
John Taolo
Gaetsewe
DC45
Northern Cape
Free State
Lejweleputswa
DC18
Siyanda
DC8
Frances
Baard
DC9
Legend
Provincial Boundary
District Municipality Boundary
Local/Metro Municipality Boundary
Towns
National_Roads
Mainroads
Publication for general information
the outer and local municipal boundaries of the
Dr Ruth Segomotsi Mompati
District Municipality
(DC39)
NOT TO SCALE
DATE
July 2011
MAP NUMBER
206
Additional information relating to this map can be obtained by contacting the Municipal Demarcation Board at:
Tel: (012) 342 2481 Fax: (012) 342 2480
email: info@demarcation.org.za
Website: www.demarcation.org.za
Address: Private Bag X28, Hatfield 0028
MUNICIPAL DEMARCATION BOARD

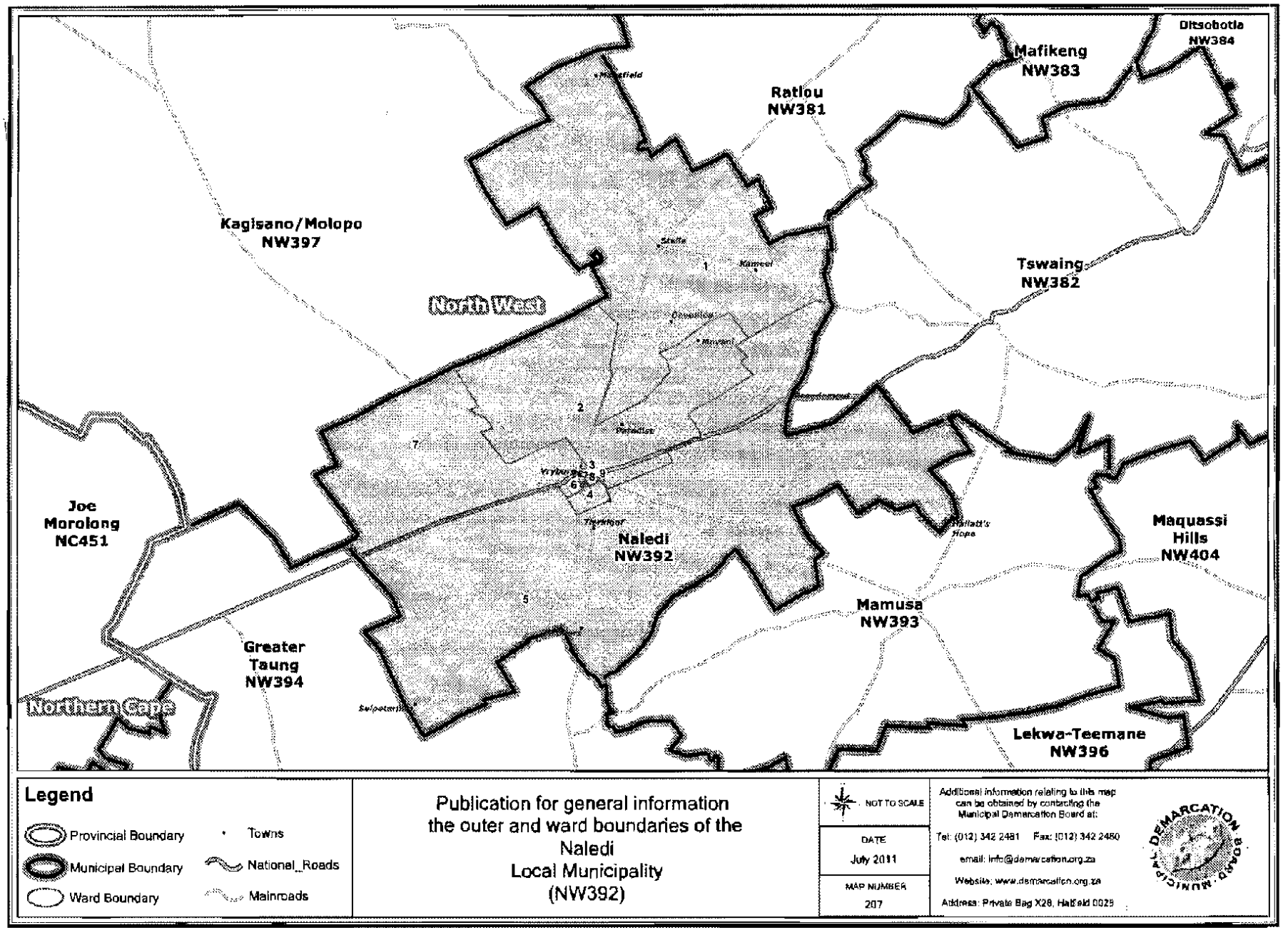
Ditsobotla
NW384
Mafikeng
NW383
Ratlou
NW381
Kagisano/Molopo
NW397
North West
Tswaing
NW382
Joe
Morolong
NC451
Naledi
NW392
Maquassi
Hills
NW404
Mamusa
NW393
Greater
Taung
NW394
Northern Cape
Lekwa-Teemane
NW396
Legend
Provincial Boundary
Municipal Boundary
Ward Boundary
Towns
National_Roads
Mainroads
Publication for general information
the outer and ward boundaries of the
Naledi
Local Municipality
(NW392)
NOT TO SCALE
DATE
July 2011
MAP NUMBER
207
Additional information relating to this map
can be obtained by contacting the
Municipal Demarcation Board at:
Tel: (012) 342 2481 Fax: (012) 342 2480
email: info@demarcation.org.za
Website: www.demarcation.org.za
Address: Private Bag X28, Hatfield 0028
MUNICIPAL DEMARCATION BOARD

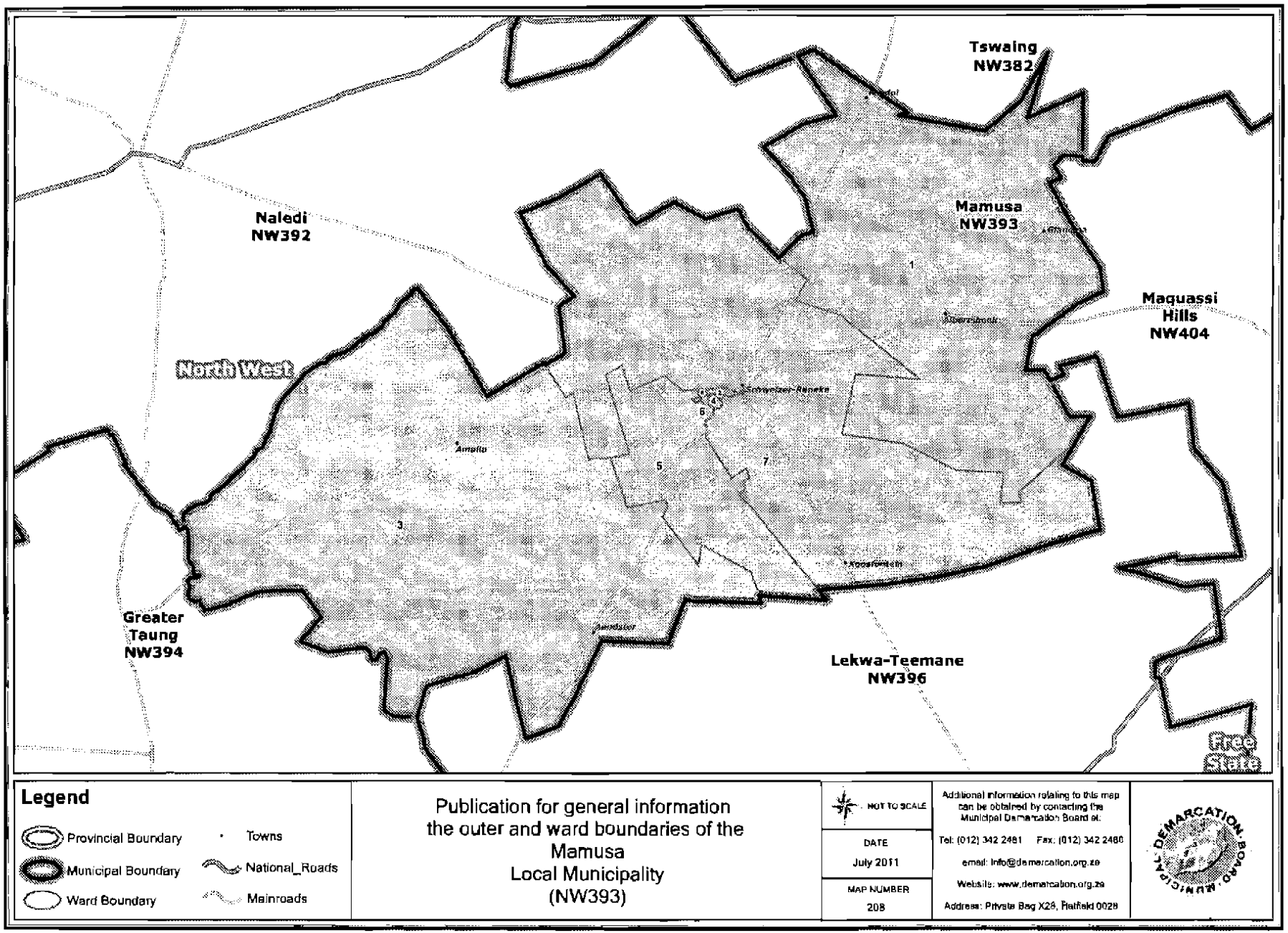
Tswaing
NW382
Naledi
NW392
Mamusa
NW393
Maquassi
Hills
NW404
North West
Amalia
Schweizer-Reneke
Greater
Taung
NW394
Lekwa-Teemane
NW396
Free
State
Legend
Provincial Boundary
Municipal Boundary
Ward Boundary
Towns
National_Roads
Mainroads
Publication for general information
the outer and ward boundaries of the
Mamusa
Local Municipality
(NW393)
NOT TO SCALE
DATE
July 2011
MAP NUMBER
208
Additional information relating to this map can be obtained by contacting the Municipal Demarcation Board at:
Tel: (012) 342 2481 Fax: (012) 342 2480
email: info@demarcation.org.za
Website: www.demarcation.org.za
Address: Private Bag X28, Hatfield 0028
MUNICIPAL DEMARCATION BOARD

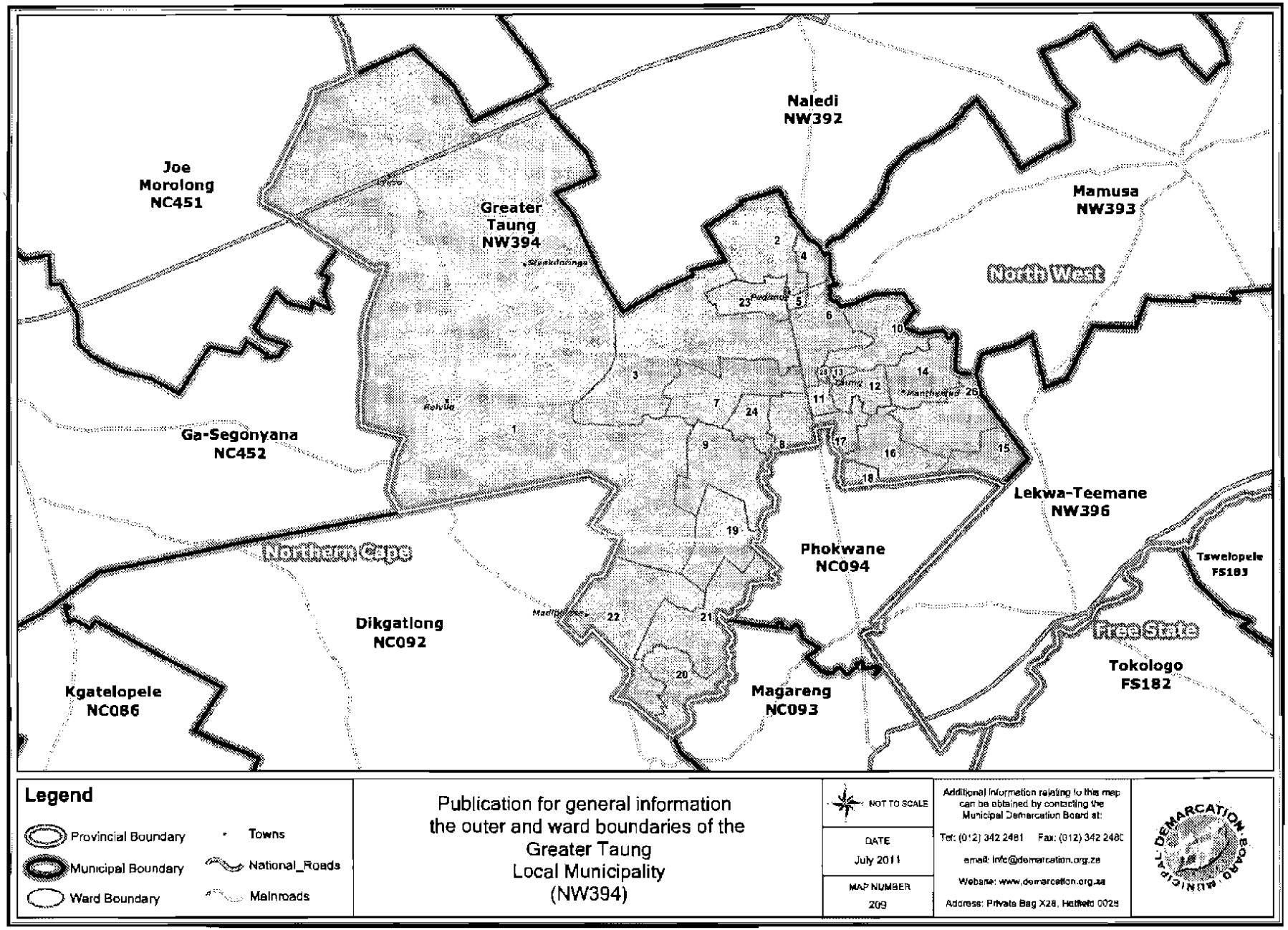
Joe Morolong NC451
Naledi NW392
Mamusa NW393
Greater Taung NW394
North West
Ga-Segonyana NC452
Lekwa-Teemane NW396
Northern Cape
Phokwane NC094
Tswelopele FS183
Dikgatlong NC092
Free State
Tokologo FS182
Kgatelopele NC086
Magareng NC093
Legend
Provincial Boundary
Municipal Boundary
Ward Boundary
Towns
National_Roads
Mainroads
Publication for general information
the outer and ward boundaries of the
Greater Taung
Local Municipality
(NW394)
NOT TO SCALE
DATE
July 2011
MAP NUMBER
209
Additional information relating to this map can be obtained by contacting the Municipal Demarcation Board at:
Tel: (012) 342 2481 Fax: (012) 342 2480
email: info@demarcation.org.za
Webane: www.demarcation.org.za
Address: Private Bag X28, Hatfield 0028
MUNICIPAL DEMARCATION BOARD

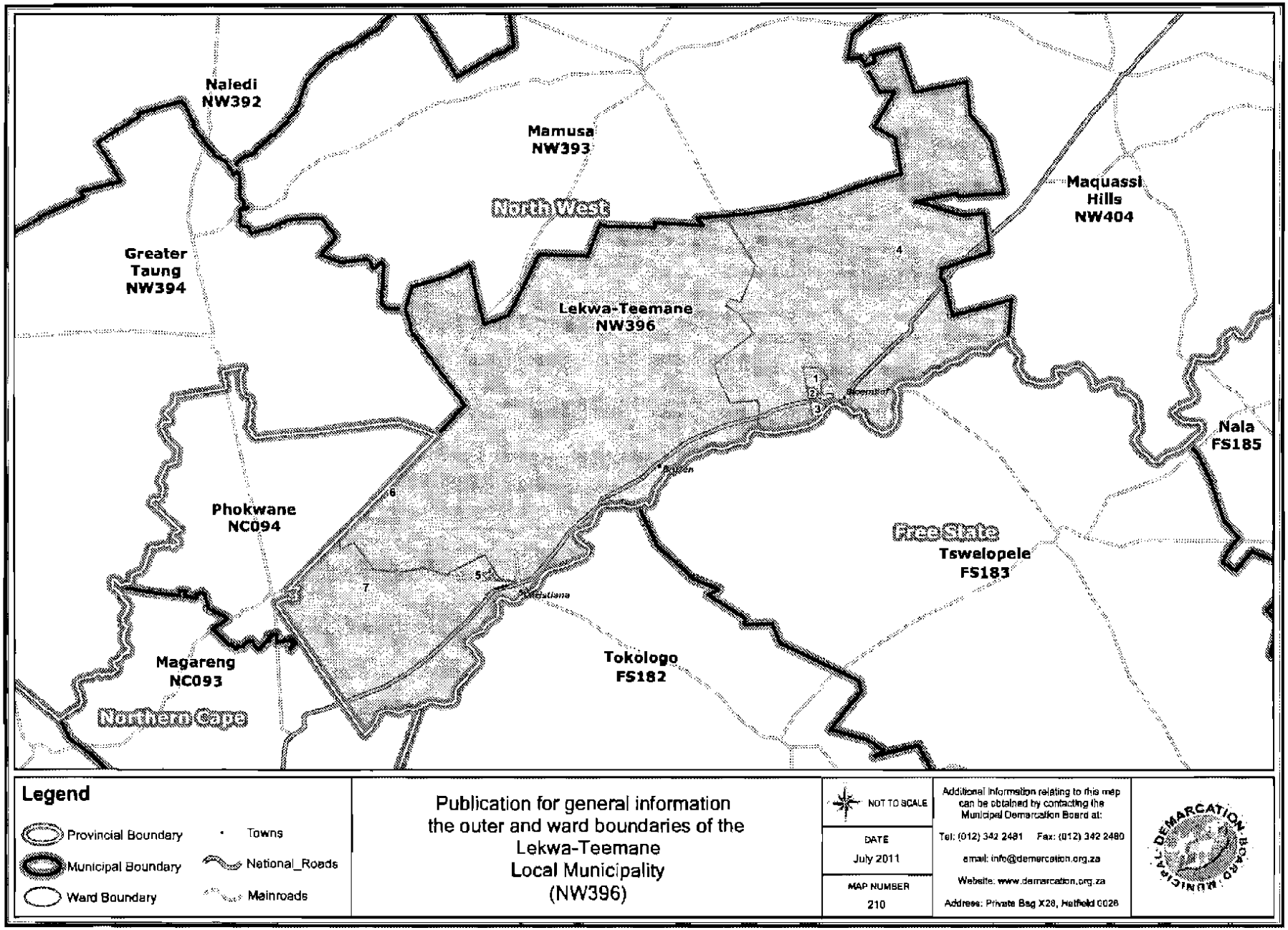
Naledi
NW392
Mamusa
NW393
North West
Maquassi
Hills
NW404
Greater
Taung
NW394
Lekwa-Teemane
NW396
4
1
2
3
Nala
FS185
Phokwane
NC094
6
Free State
Tswelopele
FS183
5
7
Tokologo
FS182
Magareng
NC093
Northern Cape
Legend
Provincial Boundary
Municipal Boundary
Ward Boundary
Towns
National_Roads
Mainroads
Publication for general information
the outer and ward boundaries of the
Lekwa-Teemane
Local Municipality
(NW396)
NOT TO SCALE
DATE
July 2011
MAP NUMBER
210
Additional information relating to this map can be obtained by contacting the Municipal Demarcation Board at:
Tel: (012) 342 2481 Fax: (012) 342 2480
email: info@demarcation.org.za
Website: www.demarcation.org.za
Address: Private Bag X28, Hatfield 0028
MUNICIPAL DEMARCATION BOARD

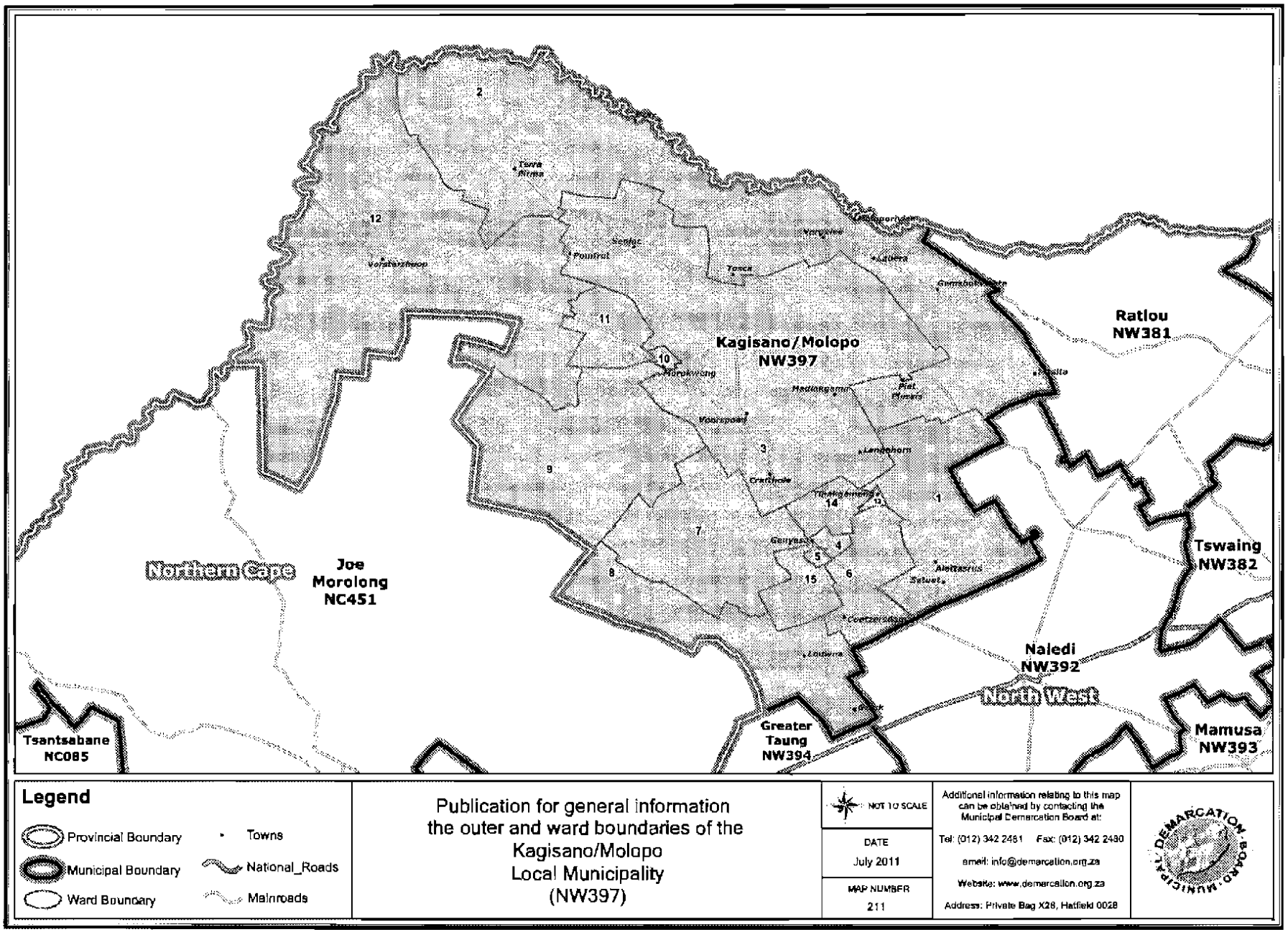
Kagisano/Molopo
NW397
Ratlou
NW381
Tswaing
NW382
Naledi
NW392
Mamusa
NW393
Greater
Taung
NW394
Joe
Morolong
NC451
Tsantsabane
NC085
Northern Cape
North West
Legend
Provincial Boundary
Municipal Boundary
Ward Boundary
Towns
National_Roads
Mainroads
Publication for general information
the outer and ward boundaries of the
Kagisano/Molopo
Local Municipality
(NW397)
NOT TO SCALE
DATE
July 2011
MAP NUMBER
211
Additional information relating to this map can be obtained by contacting the Municipal Demarcation Board at:
Tel: (012) 342 2481 Fax: (012) 342 2480
email: info@demarcation.org.za
Website: www.demarcation.org.za
Address: Private Bag X28, Hatfield 0028
MUNICIPAL DEMARCATION BOARD

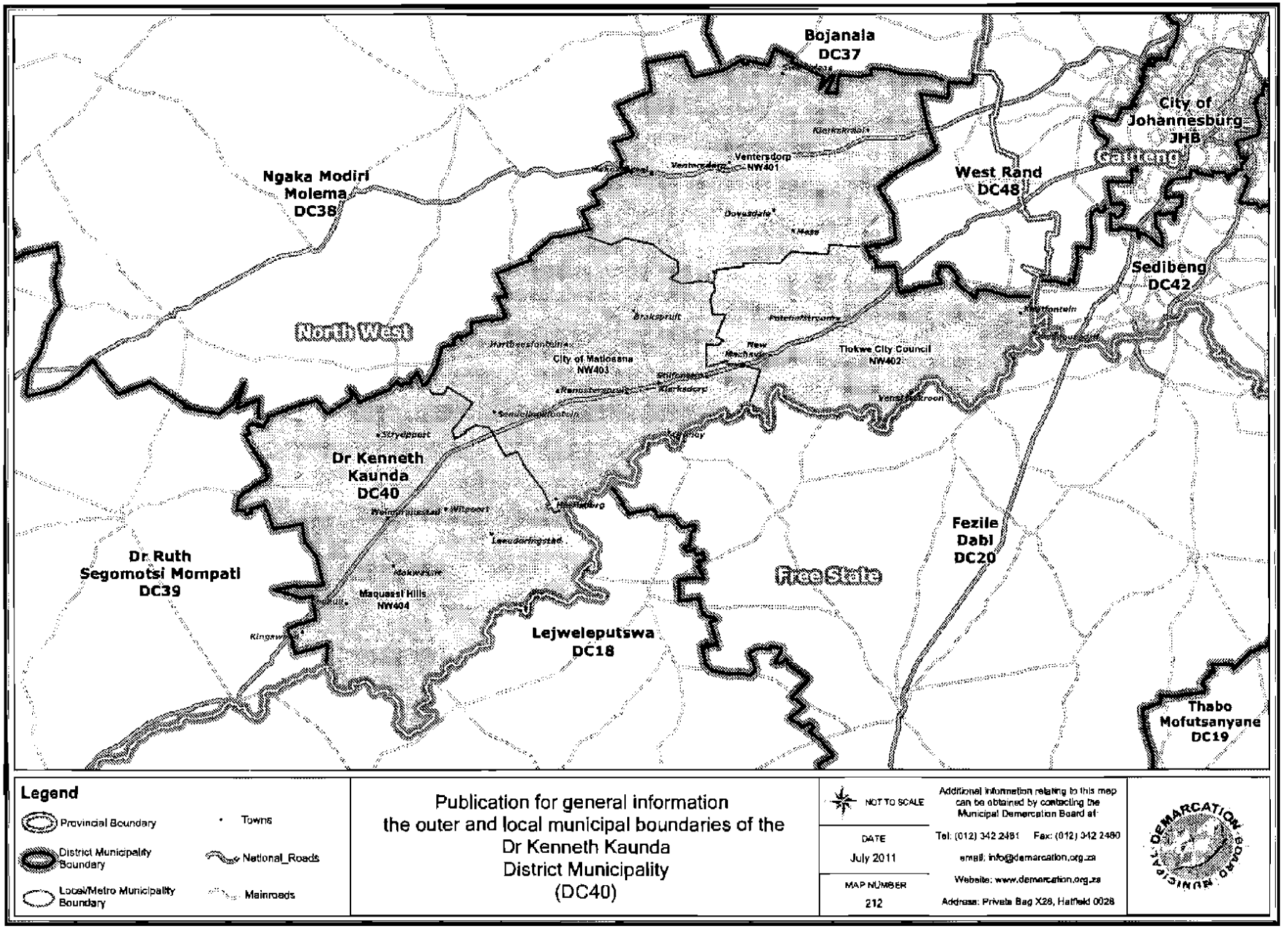
Bojanala
DC37
City of
Johannesburg
JHB
Gauteng
Ventersdorp
NW401
Ngaka Modiri
Molema
DC38
West Rand
DC48
Sedibeng
DC42
North West
City of Matlosana
NW403
Tlokwe City Council
NW402
Dr Kenneth
Kaunda
DC40
Fezile
Dabi
DC20
Dr Ruth
Segomotsi Mompati
DC39
Free State
Maquassi Hills
NW404
Lejweleputswa
DC18
Thabo
Mofutsanyane
DC19
Legend
Provincial Boundary
District Municipality Boundary
Local/Metro Municipality Boundary
Towns
National_Roads
Mainroads
Publication for general information
the outer and local municipal boundaries of the
Dr Kenneth Kaunda
District Municipality
(DC40)
NOT TO SCALE
DATE
July 2011
MAP NUMBER
212
Additional information relating to this map can be obtained by contacting the Municipal Demarcation Board at:
Tel: (012) 342 2481 Fax: (012) 342 2480
email: info@demarcation.org.za
Website: www.demarcation.org.za
Address: Private Bag X28, Hatfield 0028

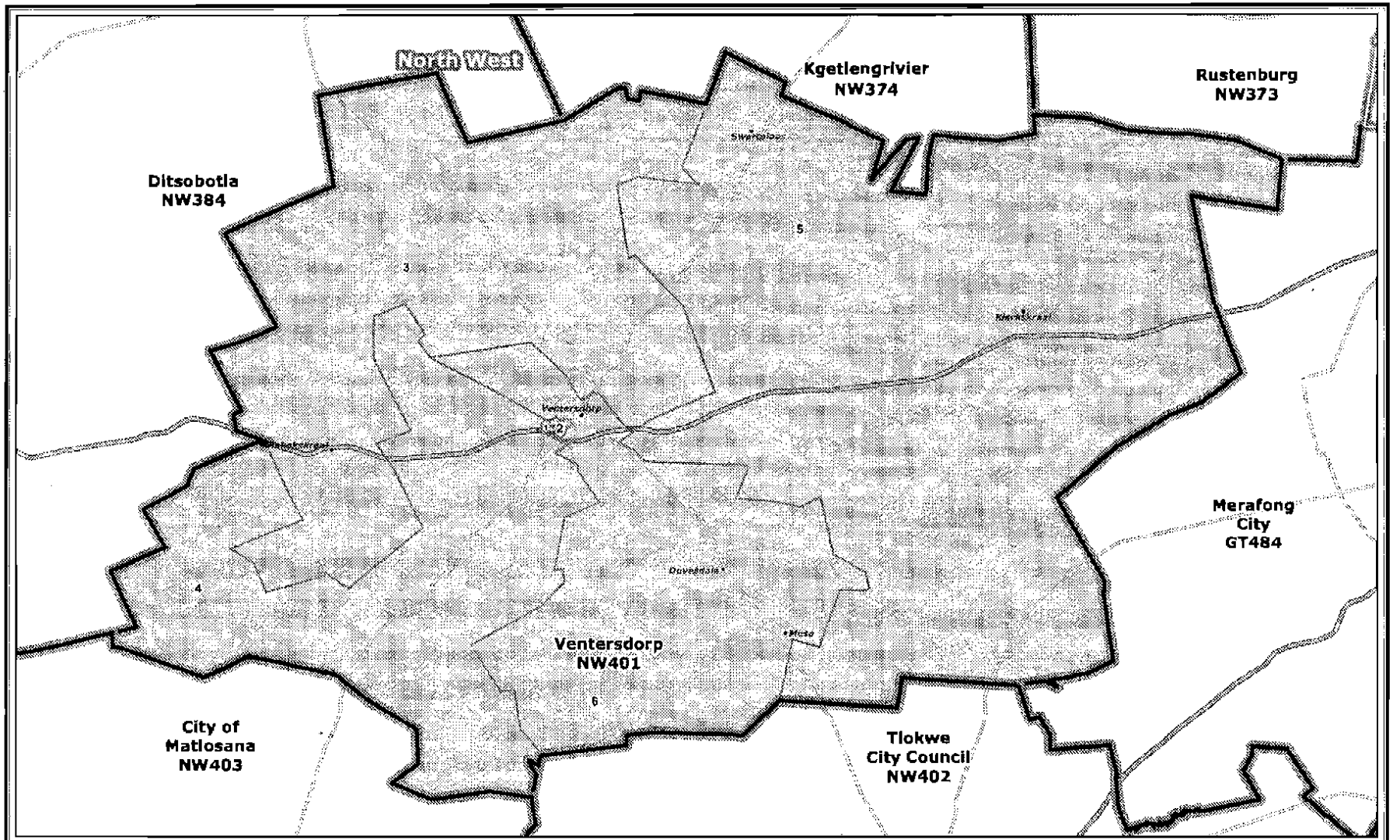
North West
Kgetlengrivier
NW374
Rustenburg
NW373
Ditsobotla
NW384
Swartruggens
Klerksdorp
Ventersdorp
Potchefstroom
Merafong
City
GT484
Ventersdorp
NW401
Orkney
City of
Matlosana
NW403
Tlokwe
City Council
NW402
3
4
5
6
Legend
Provincial Boundary
Municipal Boundary
Ward Boundary
Towns
National_Roads
Mainroads
Publication for general information
the outer and ward boundaries of the
Ventersdorp
Local Municipality
(NW401)
NOT TO SCALE
DATE
July 2011
MAP NUMBER
213
Additional information relating to this map can be obtained by contacting the Municipal Demarcation Board at:
Tel: (012) 342 2481 Fax: (012) 342 2480
email: info@demarcation.org.za
Website: www.demarcation.org.za
Address: Private Bag X28, Hatfield 0028
MUNICIPAL DEMARCATION BOARD

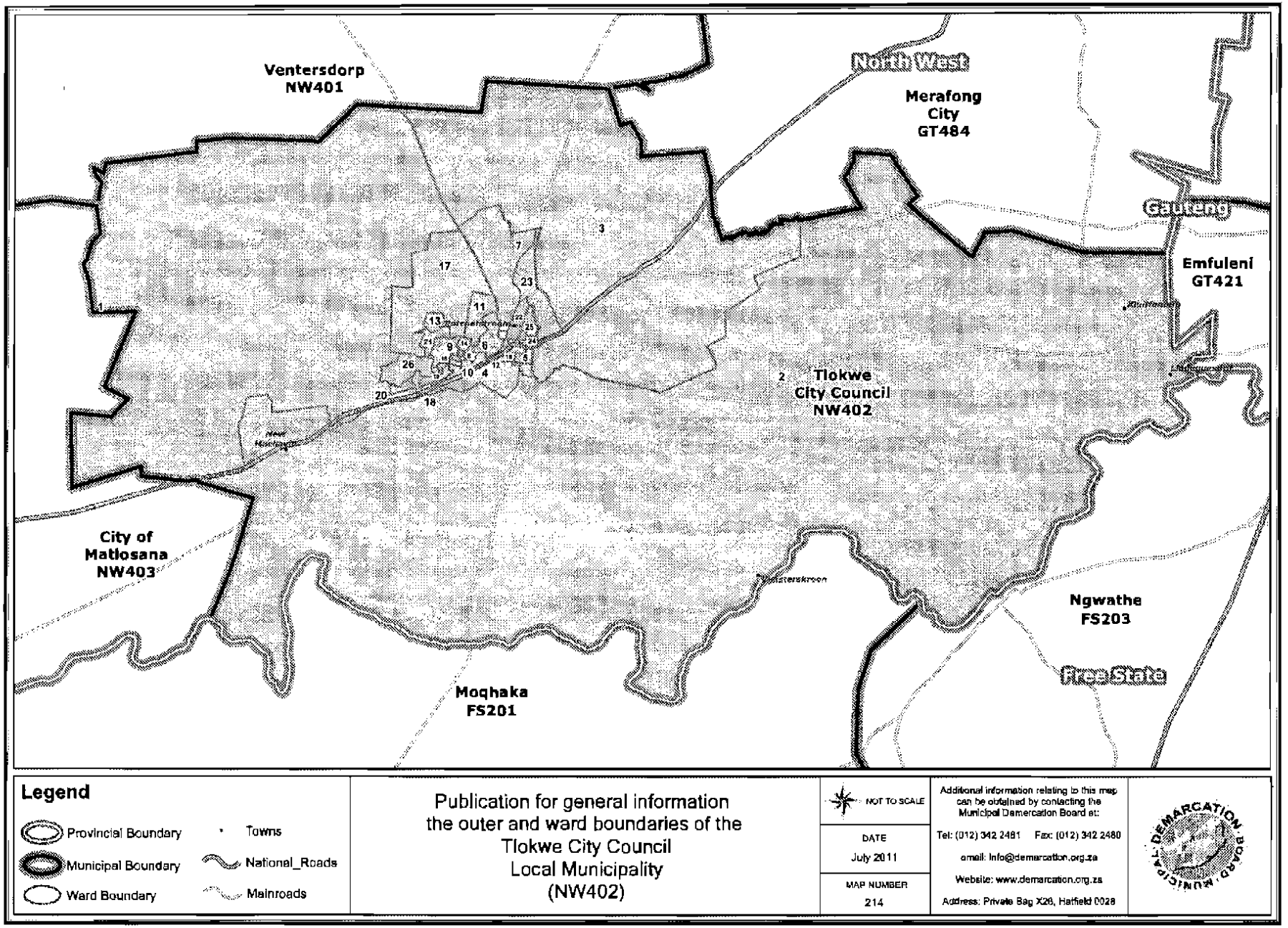
Ventersdorp
NW401
North West
Merafong
City
GT484
Gauteng
Emfuleni
GT421
Tlokwe
City Council
NW402
City of
Matlosana
NW403
Ngwathe
FS203
Free State
Moqhaka
FS201
Legend
Provincial Boundary
Municipal Boundary
Ward Boundary
Towns
National_Roads
Mainroads
Publication for general information
the outer and ward boundaries of the
Tlokwe City Council
Local Municipality
(NW402)
NOT TO SCALE
DATE
July 2011
MAP NUMBER
214
Additional information relating to this map can be obtained by contacting the Municipal Demarcation Board at:
Tel: (012) 342 2481 Fax: (012) 342 2480
email: info@demarcation.org.za
Website: www.demarcation.org.za
Address: Private Bag X28, Hatfield 0028
MUNICIPAL DEMARCATION BOARD

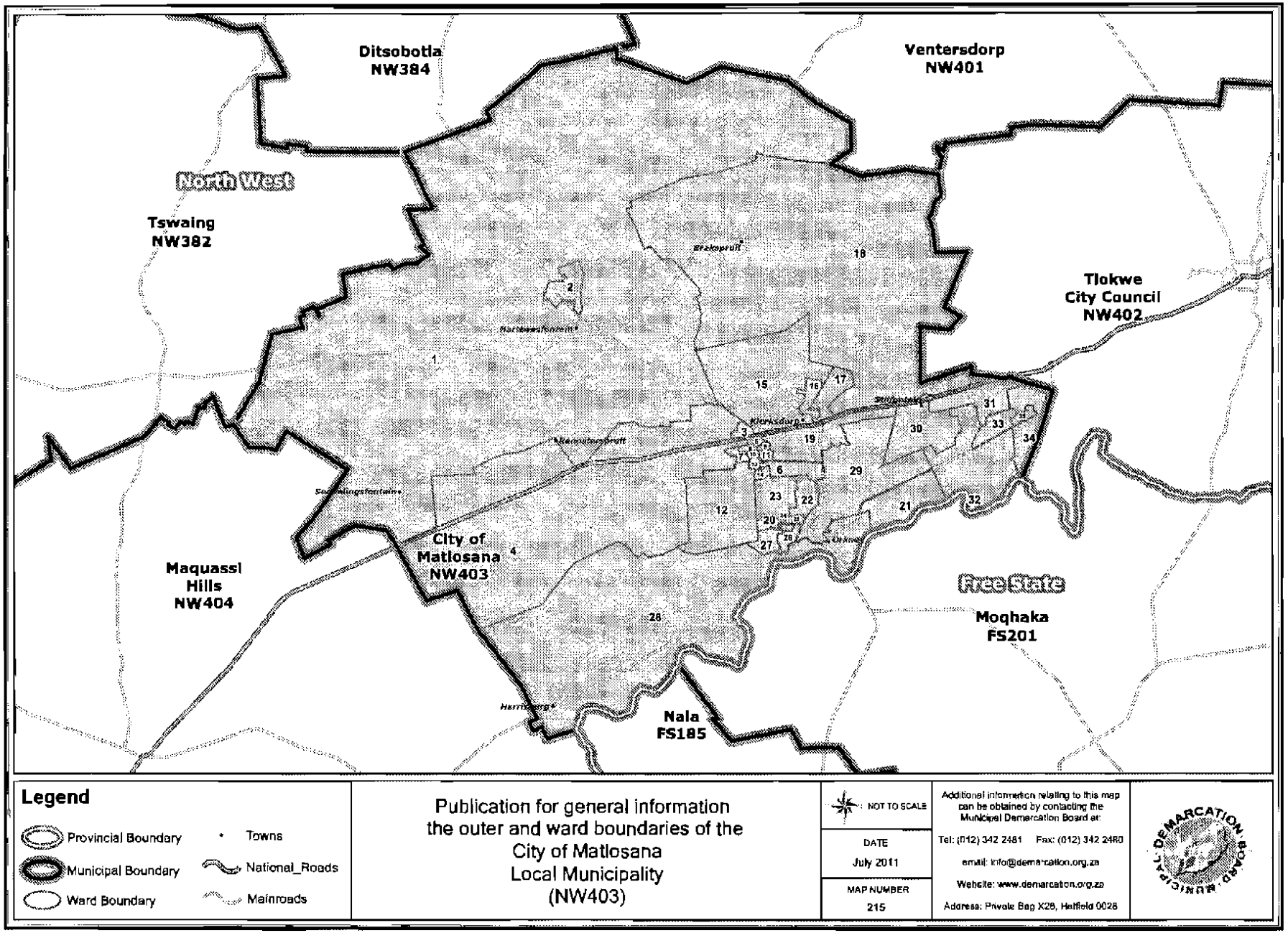
Ditsobotla
NW384
Ventersdorp
NW401
North West
Tswaing
NW382
Tlokwe
City Council
NW402
City of
Matlosana
NW403
Maquassi
Hills
NW404
Free State
Moqhaka
FS201
Nala
FS185
Legend
Provincial Boundary
Municipal Boundary
Ward Boundary
Towns
National_Roads
Mainroads
Publication for general information
the outer and ward boundaries of the
City of Matlosana
Local Municipality
(NW403)
NOT TO SCALE
DATE
July 2011
MAP NUMBER
215
Additional information relating to this map can be obtained by contacting the Municipal Demarcation Board at:
Tel: (012) 342 2481 Fax: (012) 342 2480
email: info@demarcation.org.za
Website: www.demarcation.org.za
Address: Private Bag X28, Hatfield 0028

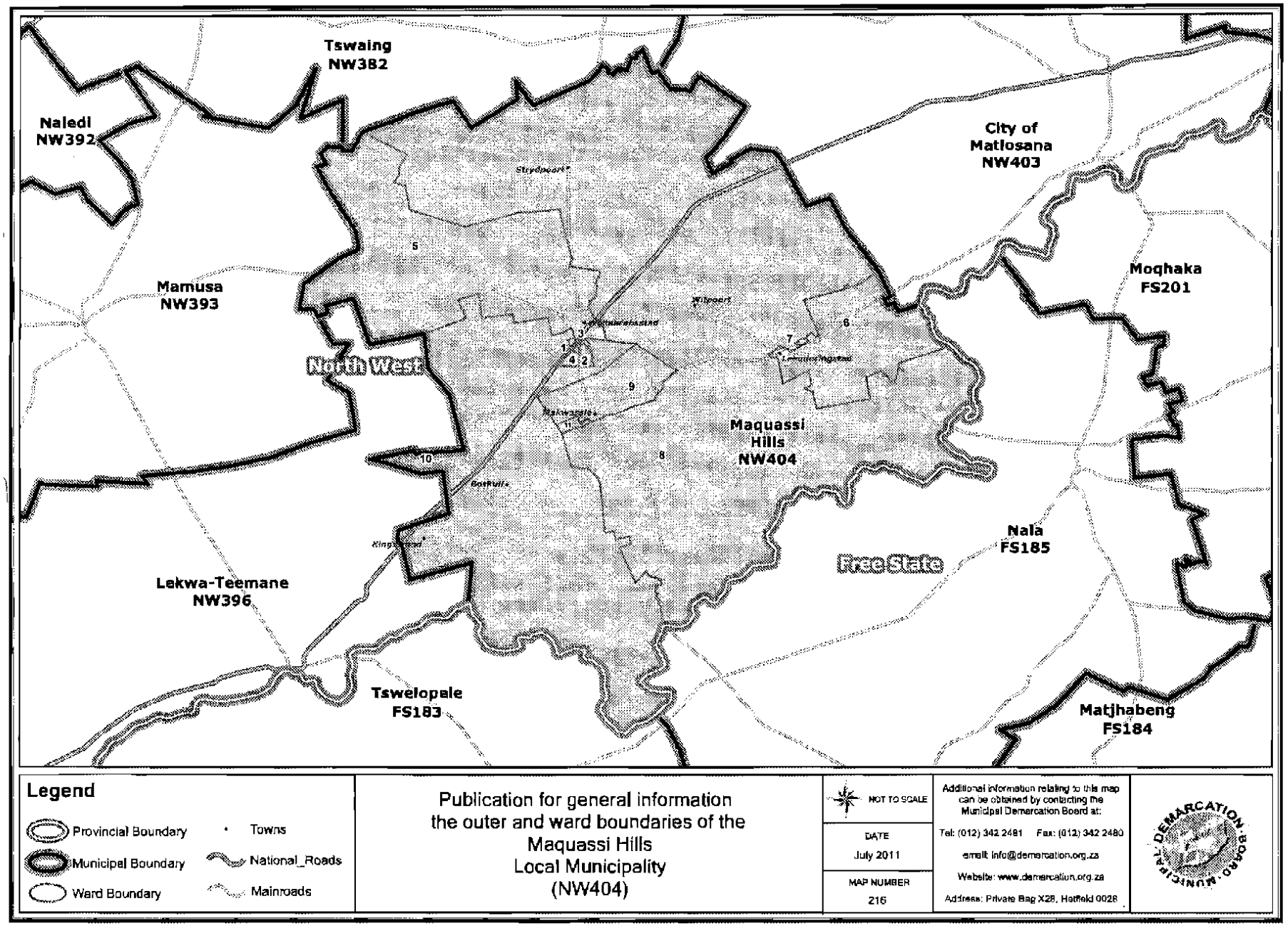
Tswaing
NW382
Naledi
NW392
Mamusa
NW393
North West
City of
Matlosana
NW403
Moqhaka
FS201
Maquassi
Hills
NW404
Free State
Nala
FS185
Lekwa-Teemane
NW396
Tswelopele
FS183
Matjhabeng
FS184
Legend
Provincial Boundary
Municipal Boundary
Ward Boundary
Towns
National_Roads
Mainroads
Publication for general information
the outer and ward boundaries of the
Maquassi Hills
Local Municipality
(NW404)
NOT TO SCALE
DATE
July 2011
MAP NUMBER
216
Additional information relating to this map can be obtained by contacting the Municipal Demarcation Board at:
Tel: (012) 342 2481 Fax: (012) 342 2480
email: info@demarcation.org.za
Website: www.demarcation.org.za
Address: Private Bag X28, Hatfield 0028
MUNICIPAL DEMARCATION BOARD

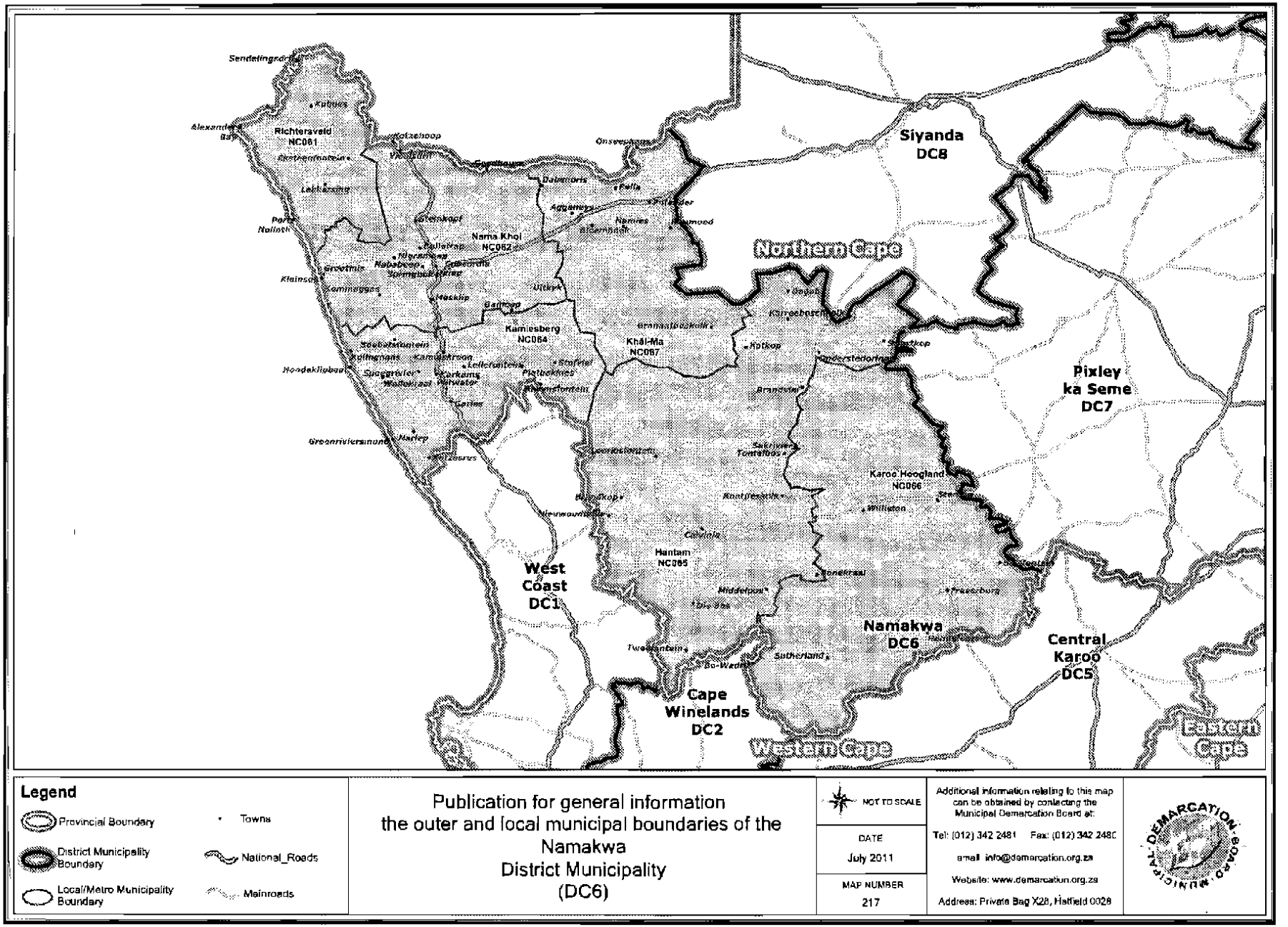
Richtersveld NC061
Nama Khoi NC062
Kamiesberg NC064
Khâi-Ma NC067
Karoo Hoogland NC066
Hantam NC065
Siyanda DC8
Northern Cape
Pixley ka Seme DC7
West Coast DC1
Namakwa DC6
Central Karoo DC5
Cape Winelands DC2
Western Cape
Eastern Cape
Legend
Provincial Boundary
District Municipality Boundary
Local/Metro Municipality Boundary
Towns
National_Roads
Mainroads
Publication for general information
the outer and local municipal boundaries of the Namakwa
District Municipality
(DC6)
NOT TO SCALE
DATE
July 2011
MAP NUMBER
217
Additional information relating to this map can be obtained by contacting the Municipal Demarcation Board at:
Tel: (012) 342 2481 Fax: (012) 342 2480
email info@demarcation.org.za
Website: www.demarcation.org.za
Address: Private Bag X28, Hatfield 0028
MUNICIPAL DEMARCATION BOARD

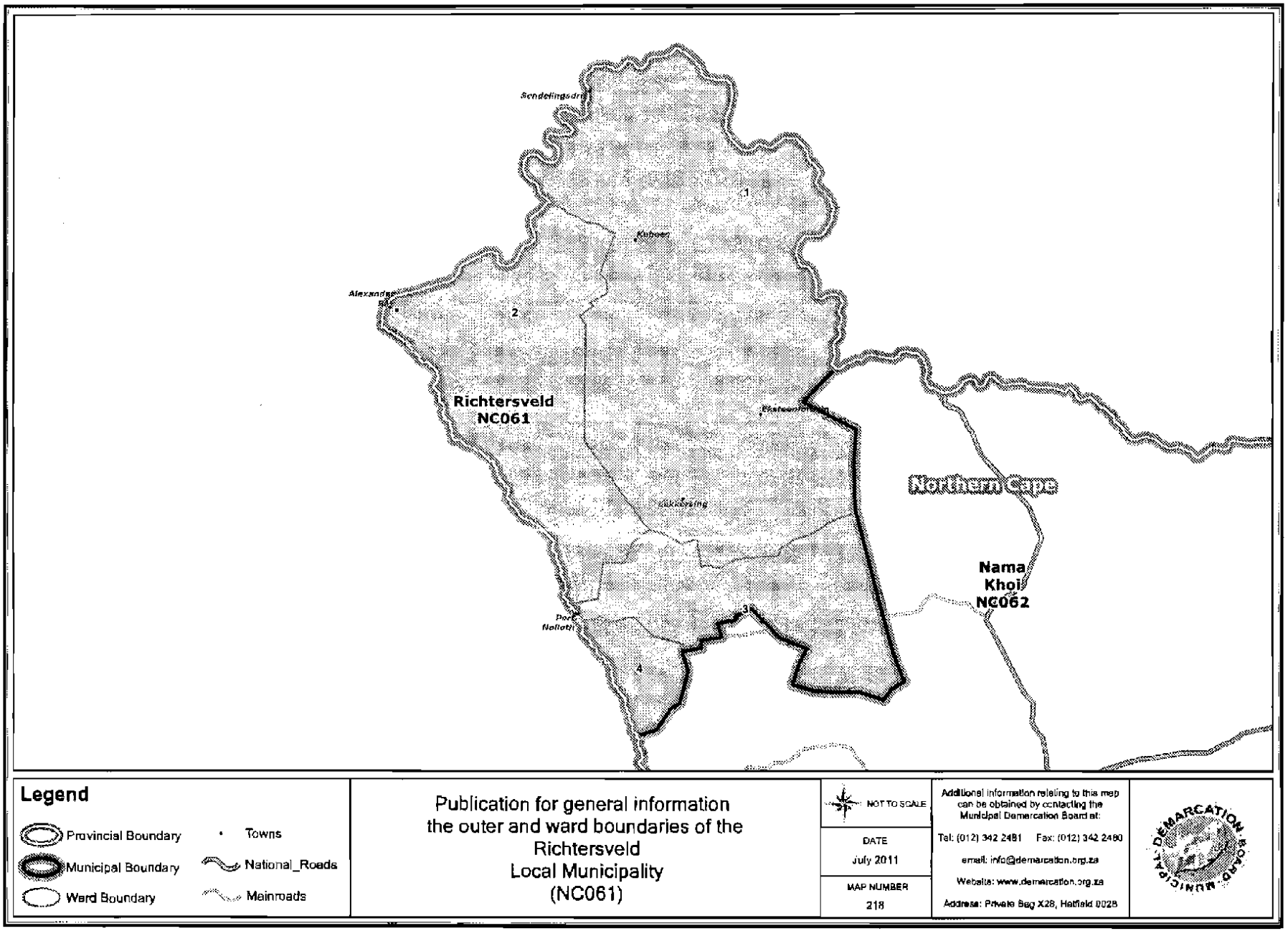
Sendelingsdrift
Kuboes
Alexander Bay
Richtersveld
NC061
Eksteenfontein
Northern Cape
Lekkersing
Nama
Khoi
NC062
Port
Nolloth
1
2
3
4
Legend
Provincial Boundary
Municipal Boundary
Ward Boundary
Towns
National_Roads
Mainroads
Publication for general information
the outer and ward boundaries of the
Richtersveld
Local Municipality
(NC061)
NOT TO SCALE
DATE
July 2011
MAP NUMBER
218
Additional information relating to this map can be obtained by contacting the Municipal Demarcation Board at:
Tel: (012) 342 2481 Fax: (012) 342 2480
email: info@demarcation.org.za
Website: www.demarcation.org.za
Address: Private Bag X28, Hatfield 0028
DEMARCATION BOARD
MUNICIPAL

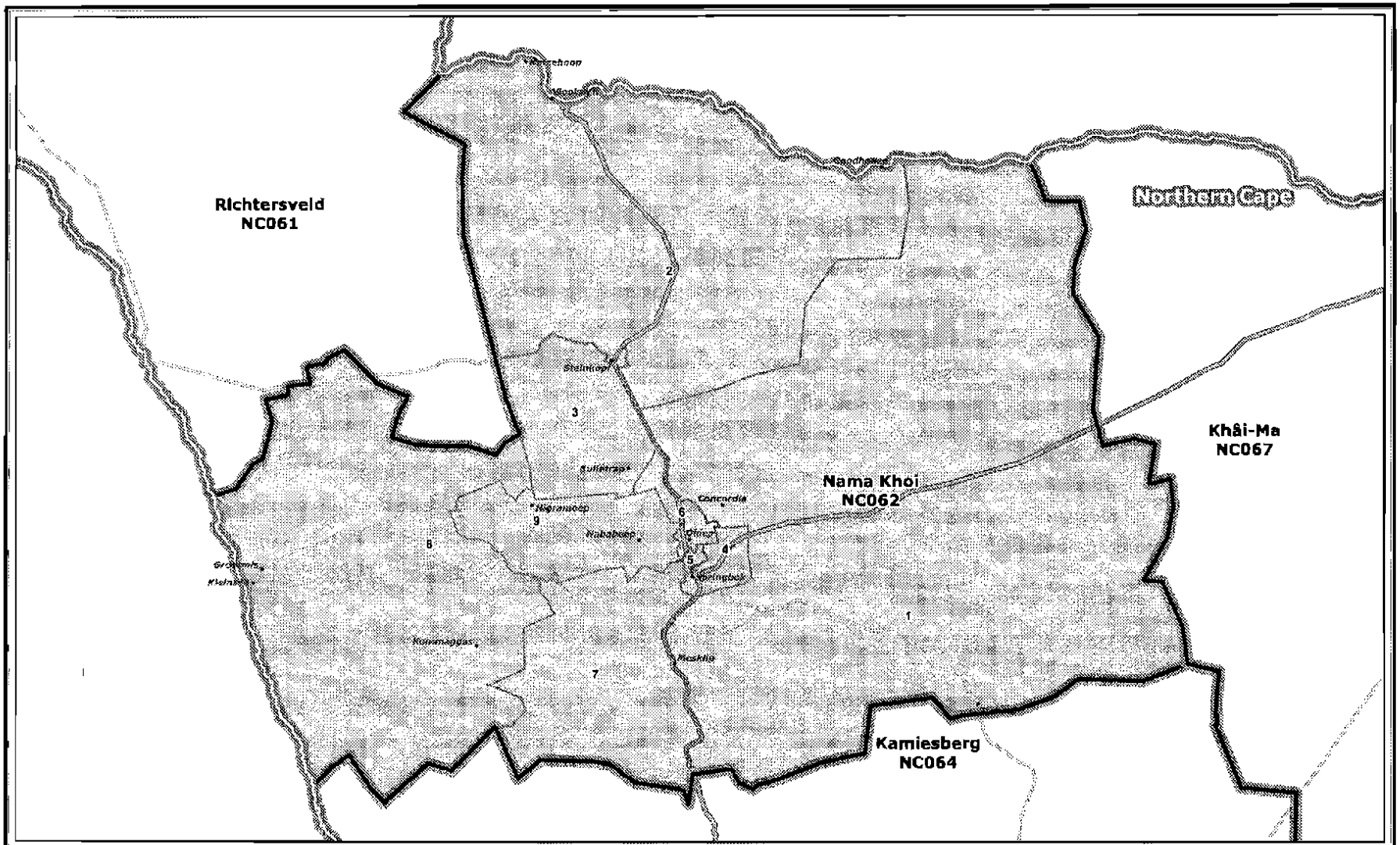

Legend

- Provincial Boundary
- Municipal Boundary
- Ward Boundary
- Towns
- National_Roads
- Mainroads

Publication for general information
the outer and ward boundaries of the
Nama Khoi
Local Municipality
(NC062)

NOT TO SCALE

DATE
July 2011

MAP NUMBER
219

Additional information relating to this map can be obtained by contacting the Municipal Demarcation Board at:
Tel: (012) 342 2481 Fax: (012) 342 2480
email: info@demarcation.org.za
Website: www.demarcation.org.za
Address: Private Bag X28, Hatfield 0028

MUNICIPAL DEMARCATION BOARD

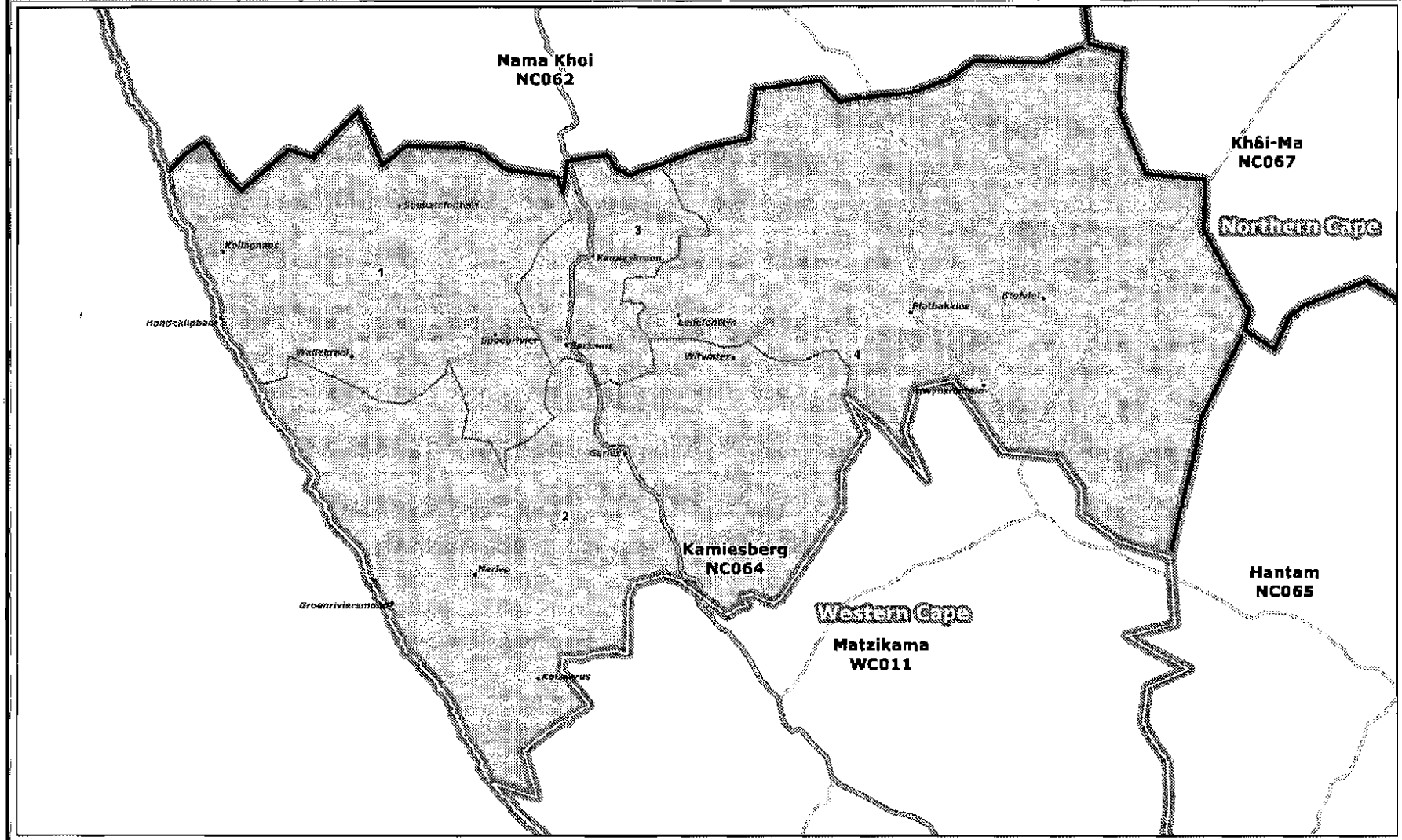

Legend

- Provincial Boundary
- Municipal Boundary
- Ward Boundary
- Towns
- National_Roads
- Mainroads

Publication for general information
the outer and ward boundaries of the
Kamiesberg
Local Municipality
(NC064)

NOT TO SCALE

DATE
July 2011

MAP NUMBER
220

Additional information relating to this map can be obtained by contacting the Municipal Demarcation Board at:

Tel: (012) 342 2481 Fax: (012) 342 2480

email: info@demarcation.org.za

Website: www.demarcation.org.za

Address: Private Bag X28, Hatfield 0028

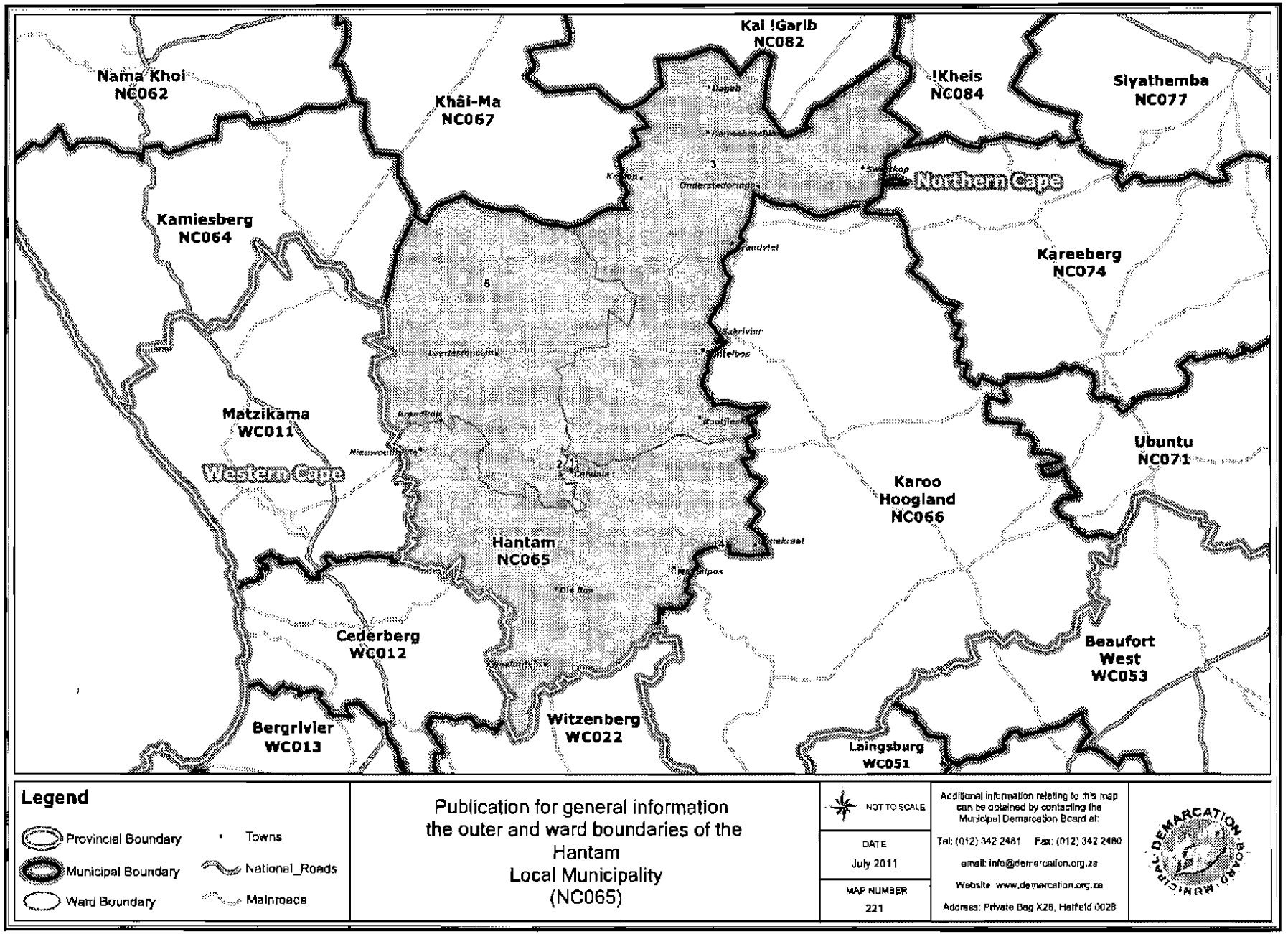
Kai !Garib
NC082
Nama Khoi
NC062
Khâi-Ma
NC067
!Kheis
NC084
Siyathemba
NC077
Northern Cape
Kamiesberg
NC064
Kareeberg
NC074
Matzikama
WC011
Western Cape
Ubuntu
NC071
Karoo
Hoogland
NC066
Hantam
NC065
Cederberg
WC012
Beaufort
West
WC053
Bergrivier
WC013
Witzenberg
WC022
Laingsburg
WC051
Legend
Provincial Boundary
Municipal Boundary
Ward Boundary
Towns
National_Roads
Mainroads
Publication for general information
the outer and ward boundaries of the
Hantam
Local Municipality
(NC065)
NOT TO SCALE
DATE
July 2011
MAP NUMBER
221
Additional information relating to this map can be obtained by contacting the Municipal Demarcation Board at:
Tel: (012) 342 2481 Fax: (012) 342 2480
email: info@demarcation.org.za
Website: www.demarcation.org.za
Address: Private Bag X28, Hatfield 0028

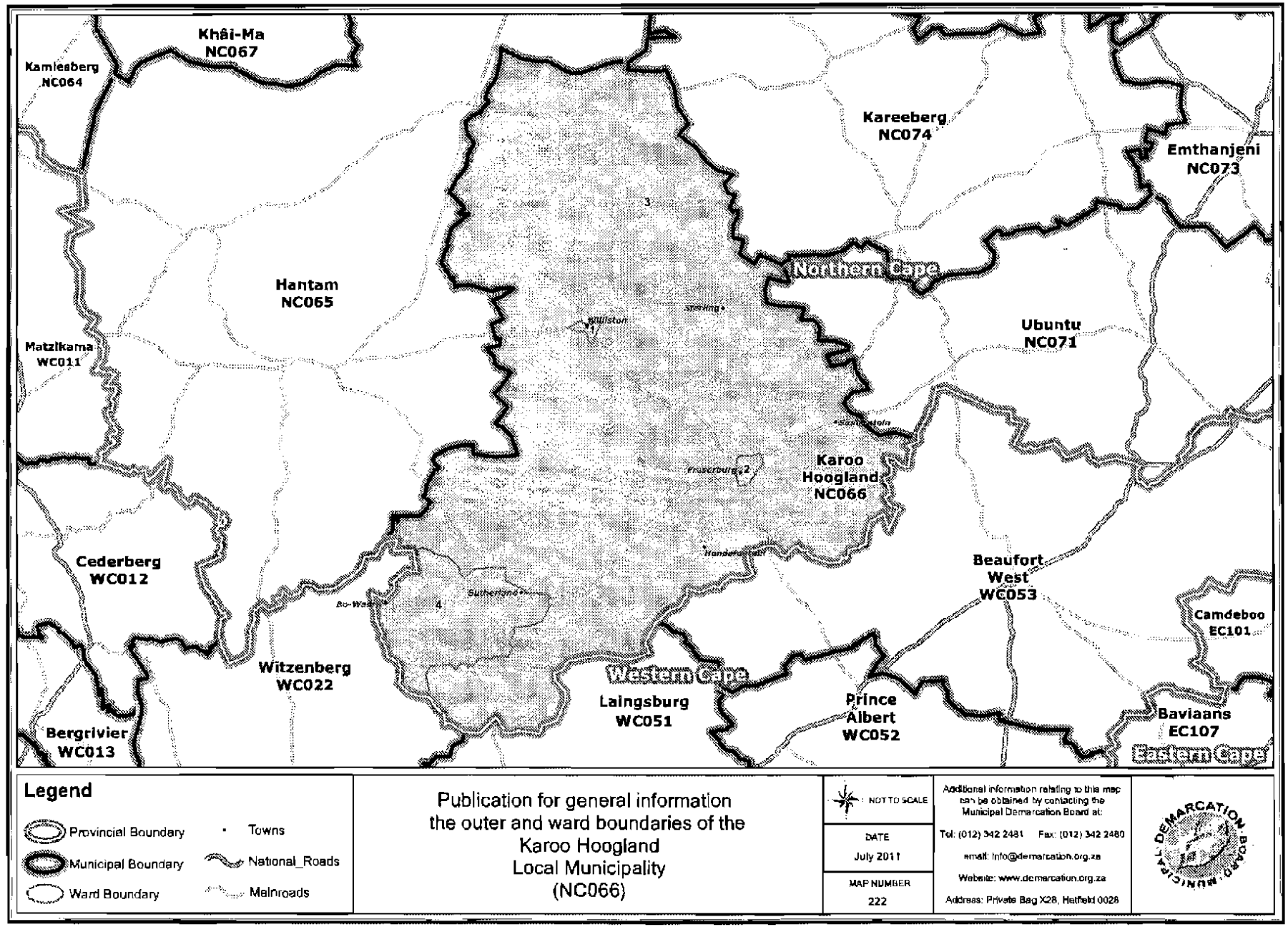
Khâi-Ma
NC067
Kamiesberg
NC064
Kareeberg
NC074
Emthanjeni
NC073
Hantam
NC065
Northern Cape
Ubuntu
NC071
Matzikama
WC011
Karoo
Hoogland
NC066
Cederberg
WC012
Beaufort
West
WC053
Camdeboo
EC101
Witzenberg
WC022
Western Cape
Laingsburg
WC051
Prince
Albert
WC052
Baviaans
EC107
Eastern Cape
Bergrivier
WC013
Legend
Provincial Boundary
Municipal Boundary
Ward Boundary
Towns
National_Roads
Mainroads
Publication for general information
the outer and ward boundaries of the
Karoo Hoogland
Local Municipality
(NC066)
NOT TO SCALE
DATE
July 2011
MAP NUMBER
222
Additional information relating to this map can be obtained by contacting the Municipal Demarcation Board at:
Tel: (012) 342 2481 Fax: (012) 342 2480
email: info@demarcation.org.za
Website: www.demarcation.org.za
Address: Private Bag X28, Hatfield 0028

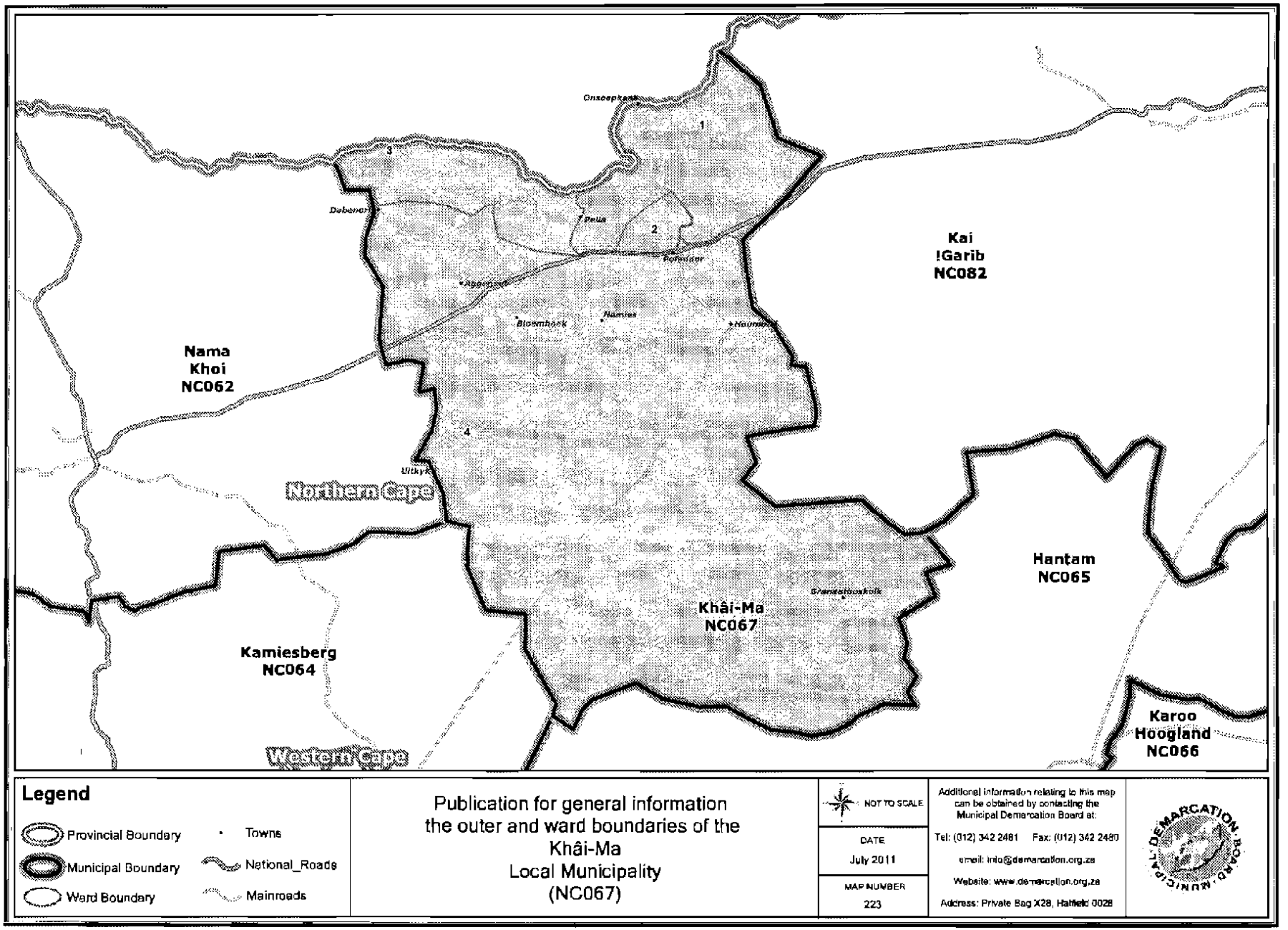
Onseepkans
Pella
Bloemhoek
Namies
Kai
!Garib
NC082
Nama
Khoi
NC062
Northern Cape
Hantam
NC065
Khâi-Ma
NC067
Kamiesberg
NC064
Western Cape
Karoo
Hoogland
NC066
1
2
3
4
Legend
Provincial Boundary
Municipal Boundary
Ward Boundary
Towns
National_Roads
Mainroads
Publication for general information
the outer and ward boundaries of the
Khâi-Ma
Local Municipality
(NC067)
NOT TO SCALE
DATE
July 2011
MAP NUMBER
223
Additional information relating to this map can be obtained by contacting the Municipal Demarcation Board at:
Tel: (012) 342 2481 Fax: (012) 342 2480
email: info@demarcation.org.za
Website: www.demarcation.org.za
Address: Private Bag X28, Hatfield 0028

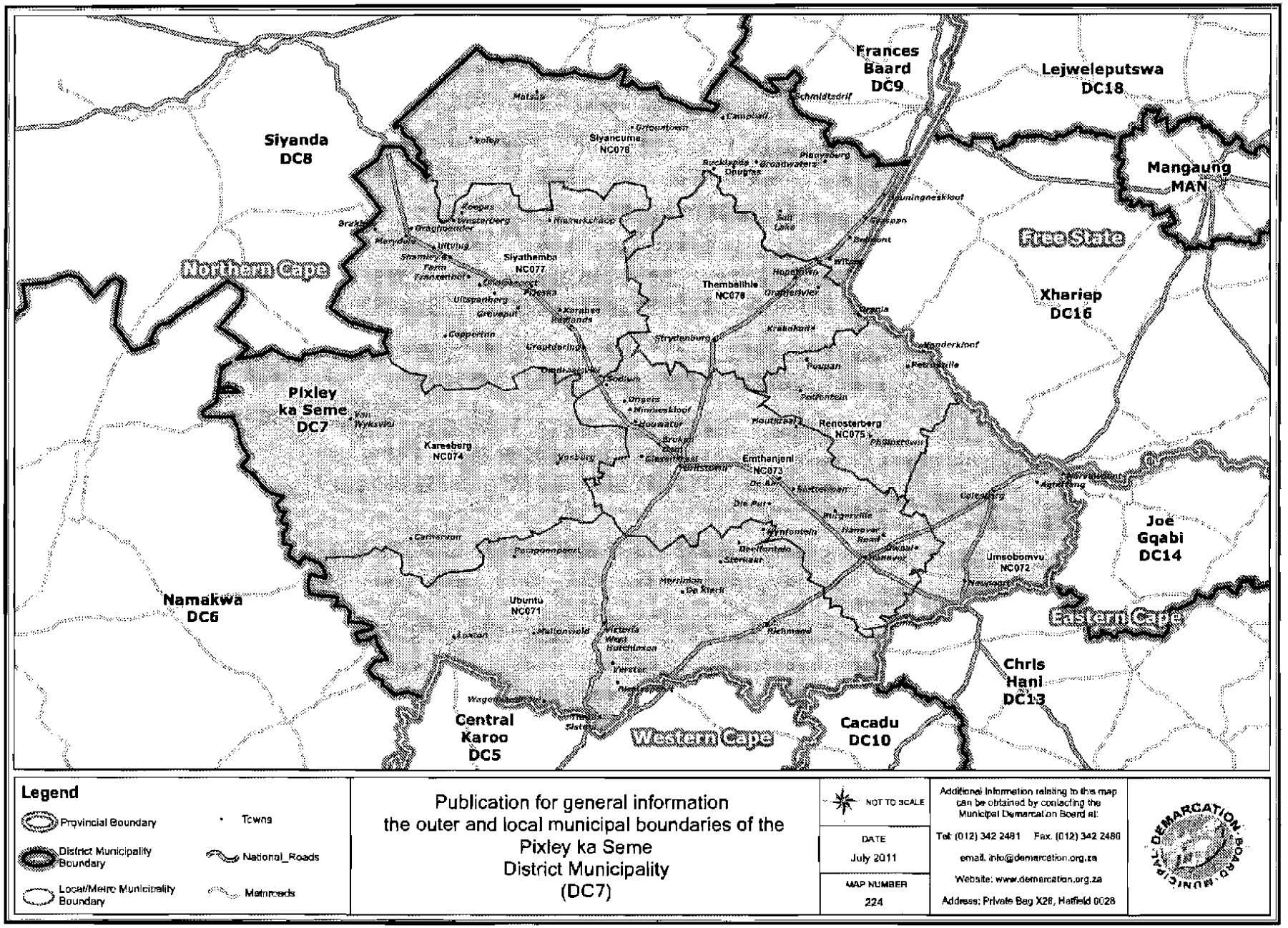
Frances Baard DC9
Lejweleputswa DC18
Siyanda DC8
Mangaung MAN
Free State
Northern Cape
Xhariep DC16
Pixley ka Seme DC7
Joe Gqabi DC14
Namakwa DC6
Eastern Cape
Chris Hani DC13
Central Karoo DC5
Western Cape
Cacadu DC10
Siyancuma NC076
Siyathemba NC077
Thembelihle NC078
Renosterberg NC075
Emthanjeni NC073
Kareeberg NC074
Ubuntu NC071
Umsobomvu NC072
Legend
Provincial Boundary
District Municipality Boundary
Local/Metro Municipality Boundary
Towns
National_Roads
Metroads
Publication for general information
the outer and local municipal boundaries of the
Pixley ka Seme
District Municipality
(DC7)
NOT TO SCALE
DATE
July 2011
MAP NUMBER
224
Additional information relating to this map can be obtained by contacting the Municipal Demarcation Board at:
Tel: (012) 342 2481 Fax. (012) 342 2480
email. info@demarcation.org.za
Website: www.demarcation.org.za
Address: Private Bag X28, Hatfield 0028

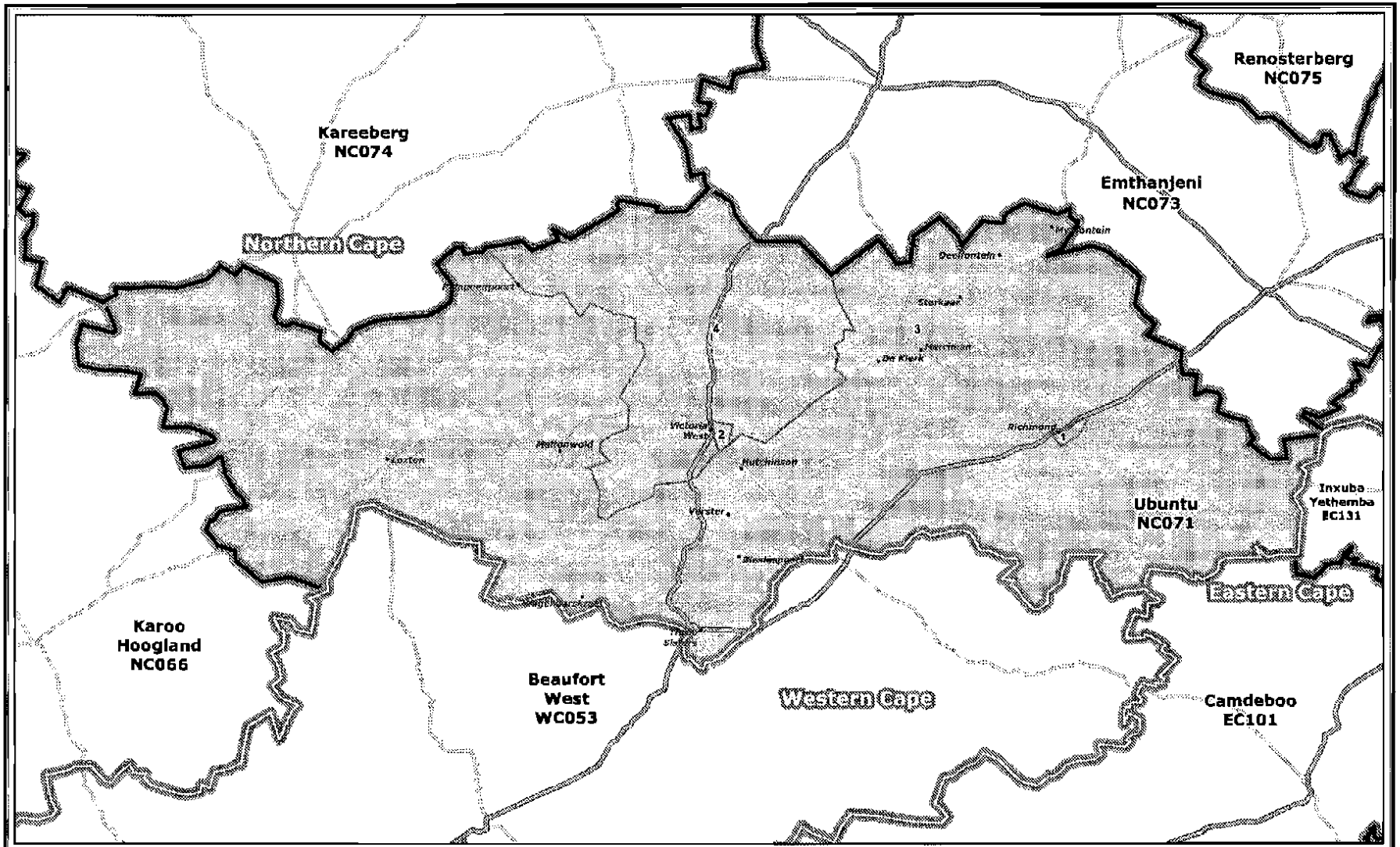

Legend

- Provincial Boundary
- Municipal Boundary
- Ward Boundary
- Towns
- National_Roads
- Mainroads

Publication for general information
the outer and ward boundaries of the
Ubuntu
Local Municipality
(NC071)

NOT TO SCALE

DATE
July 2011

MAP NUMBER
225

Additional information relating to this map can be obtained by contacting the Municipal Demarcation Board at:

Tel: (012) 342 2481 Fax: (012) 342 2480

email: info@demarcation.org.za

Website: www.demarcation.org.za

Address: Private Bag X28, Hatfield 0028

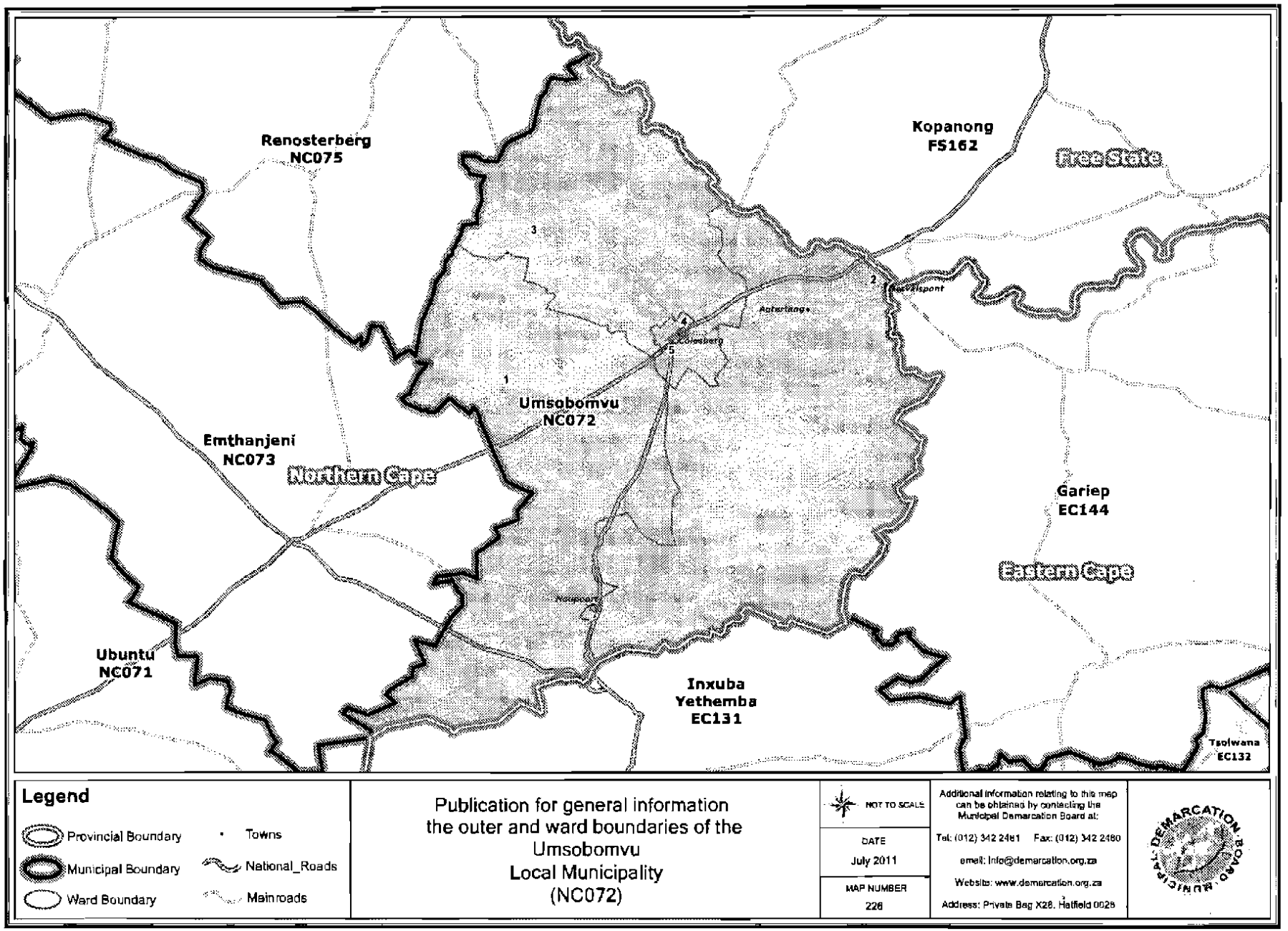
Renosterberg
NC075
Kopanong
FS162
Free State
Umsobomvu
NC072
Emthanjeni
NC073
Northern Cape
Gariep
EC144
Eastern Cape
Ubuntu
NC071
Inxuba
Yethemba
EC131
Tsolwana
EC132
Legend
Provincial Boundary
Municipal Boundary
Ward Boundary
Towns
National_Roads
Mainroads
Publication for general information
the outer and ward boundaries of the
Umsobomvu
Local Municipality
(NC072)
NOT TO SCALE
DATE
July 2011
MAP NUMBER
226
Additional information relating to this map can be obtained by contacting the Municipal Demarcation Board at:
Tel: (012) 342 2481 Fax: (012) 342 2480
email: info@demarcation.org.za
Website: www.demarcation.org.za
Address: Private Bag X28, Hatfield 0028

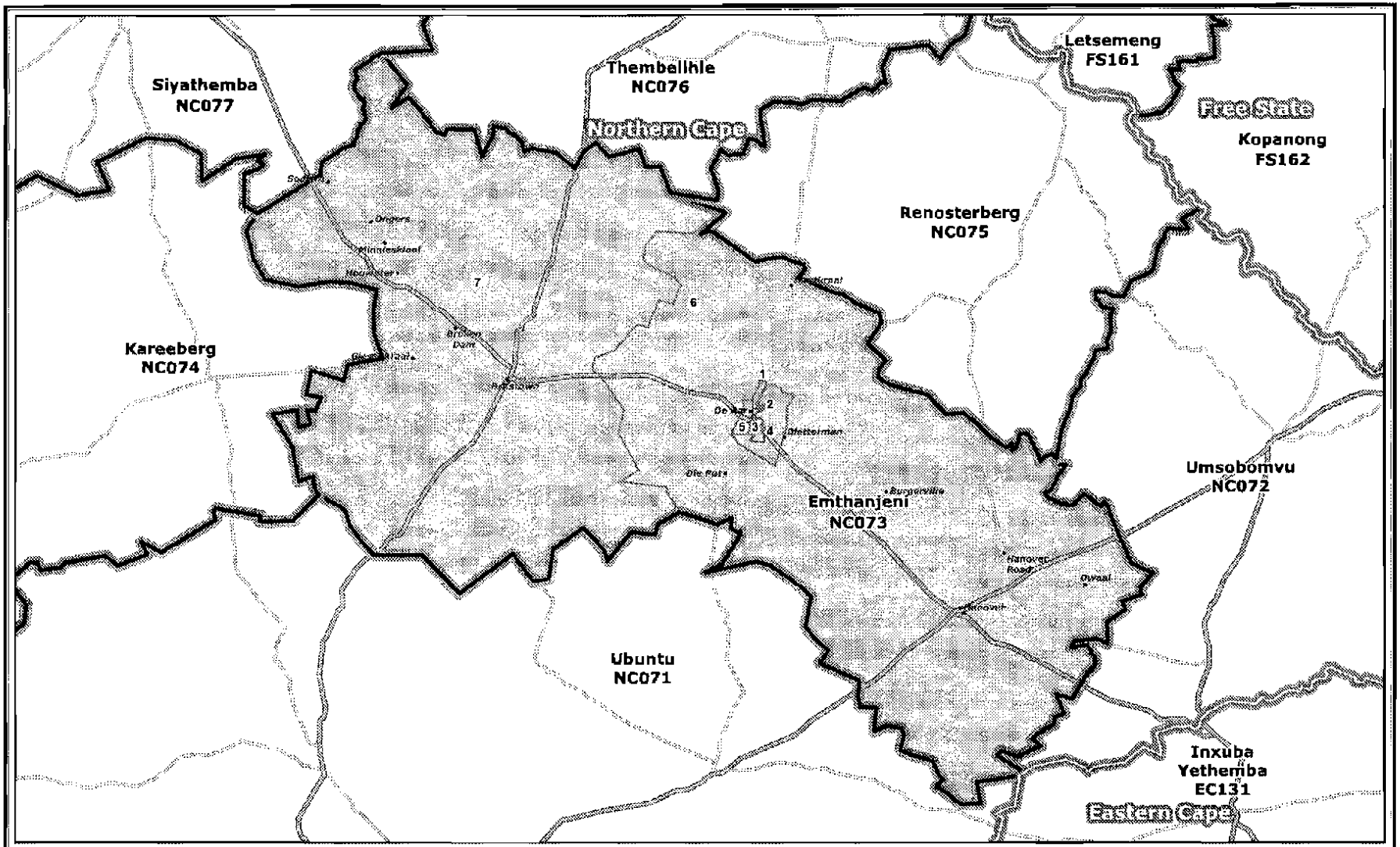

Legend

- Provincial Boundary
- Municipal Boundary
- Ward Boundary
- Towns
- National_Roads
- Mainroads

Publication for general information
the outer and ward boundaries of the
Emthanjeni
Local Municipality
(NC073)

NOT TO SCALE

DATE
July 2011

MAP NUMBER
227

Additional information relating to this map can be obtained by contacting the Municipal Demarcation Board at:

Tel: (012) 342 2481 Fax: (012) 342 2480

email: info@demarcation.org.za

Website: www.demarcation.org.za

Address: Private Bag X28, Hatfield 0028

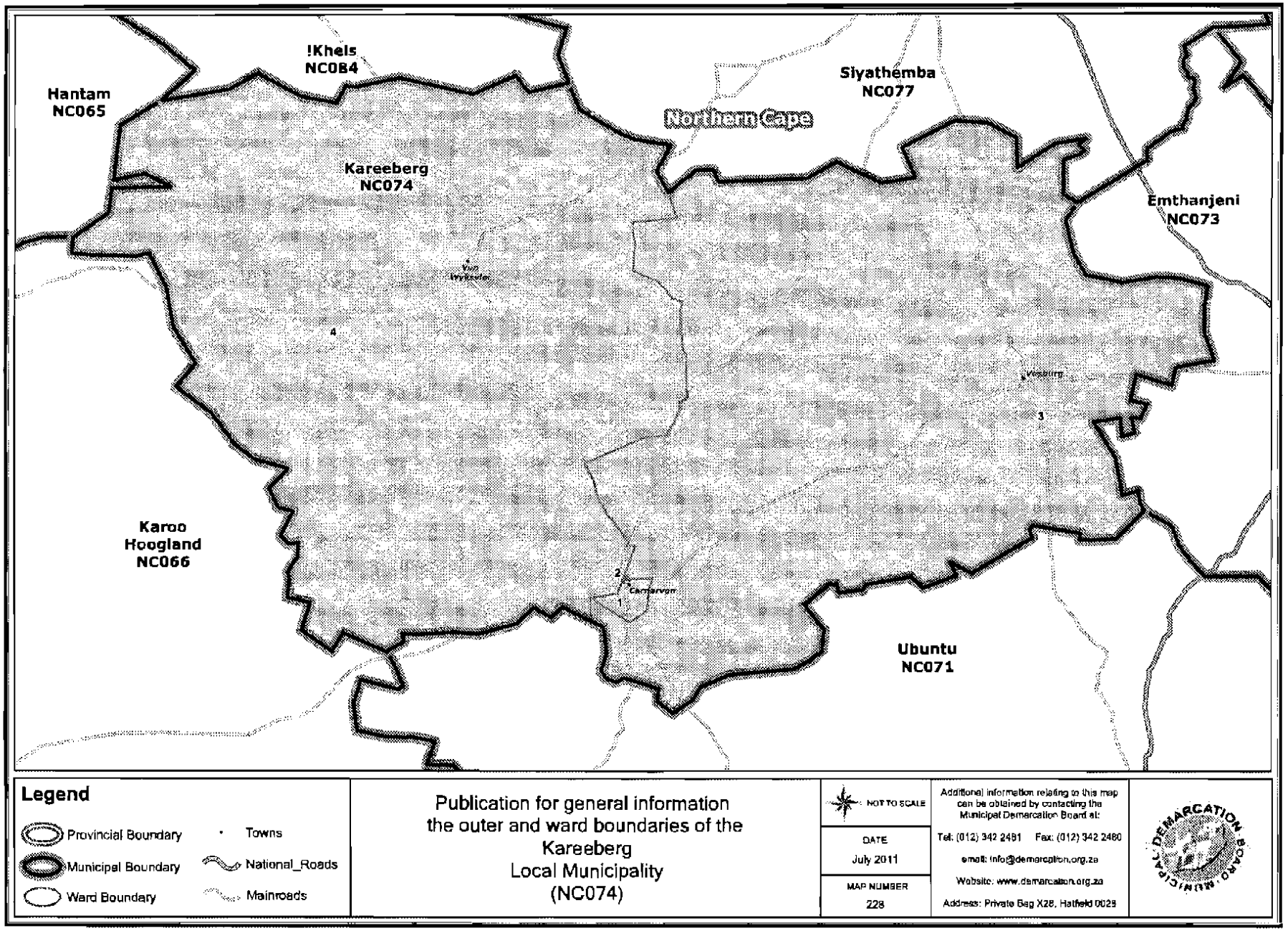
!Kheis
NC084
Hantam
NC065
Siyathemba
NC077
Northern Cape
Kareeberg
NC074
Emthanjeni
NC073
Van Wyksvlei
Vosburg
4
3
2
1
Carnarvon
Karoo
Hoogland
NC066
Ubuntu
NC071
Legend
Provincial Boundary
Municipal Boundary
Ward Boundary
Towns
National_Roads
Mainroads
Publication for general information
the outer and ward boundaries of the
Kareeberg
Local Municipality
(NC074)
NOT TO SCALE
DATE
July 2011
MAP NUMBER
228
Additional information relating to this map can be obtained by contacting the Municipal Demarcation Board at:
Tel: (012) 342 2481 Fax: (012) 342 2480
email: info@demarcation.org.za
Website: www.demarcation.org.za
Address: Private Bag X28, Hatfield 0028
MUNICIPAL DEMARCATION BOARD

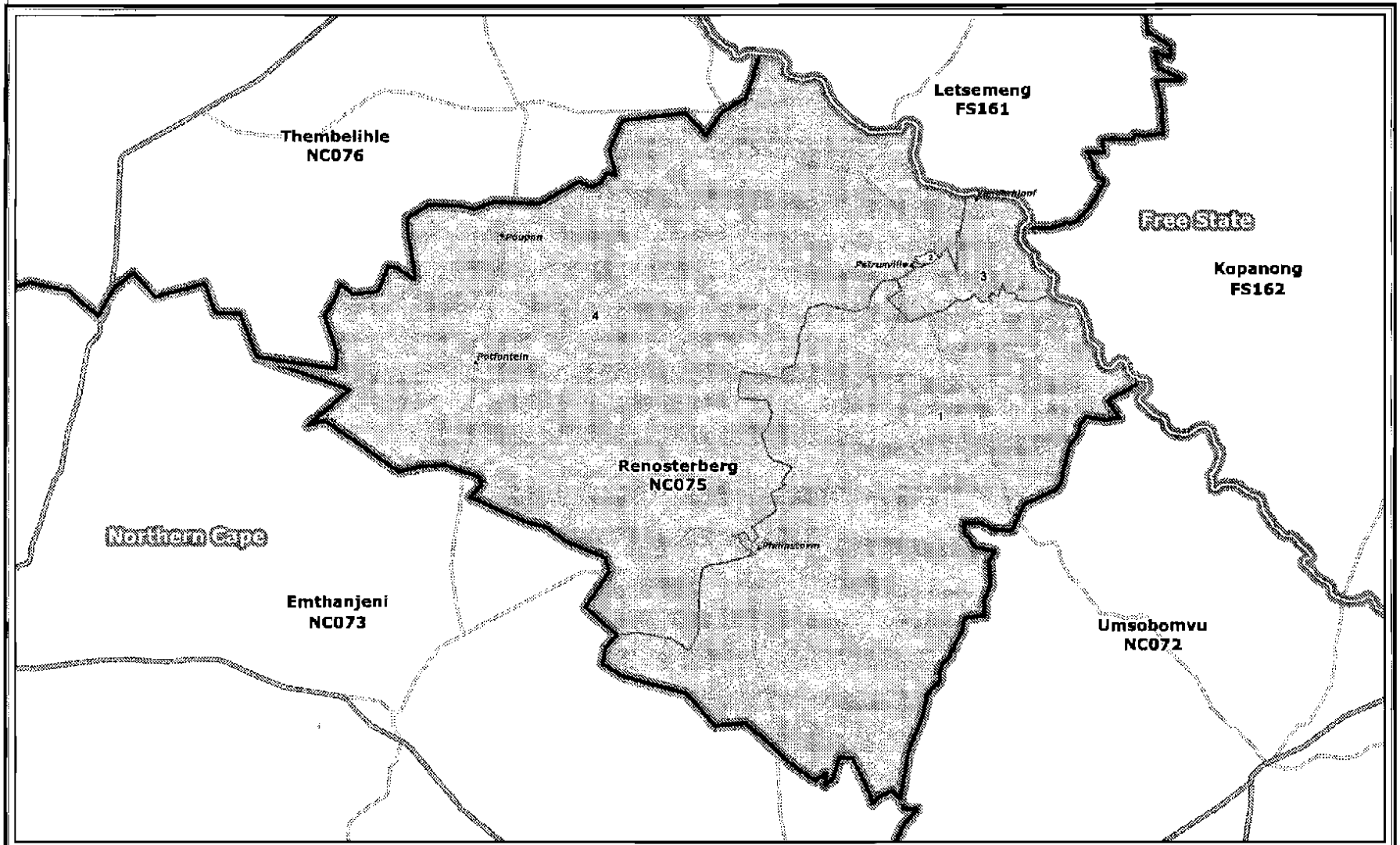

Legend

- Provincial Boundary
- Municipal Boundary
- Ward Boundary
- Towns
- National_Roads
- Mainroads

Publication for general information
the outer and ward boundaries of the
Renosterberg
Local Municipality
(NC075)

NOT TO SCALE

DATE
July 2011

MAP NUMBER
229

Additional information relating to this map can be obtained by contacting the Municipal Demarcation Board at:
Tel: (012) 342 2481 Fax: (012) 342 2480
email: info@demarcation.org.za
Website: www.demarcation.org.za
Address: Private Bag X23, Hatfield 0028

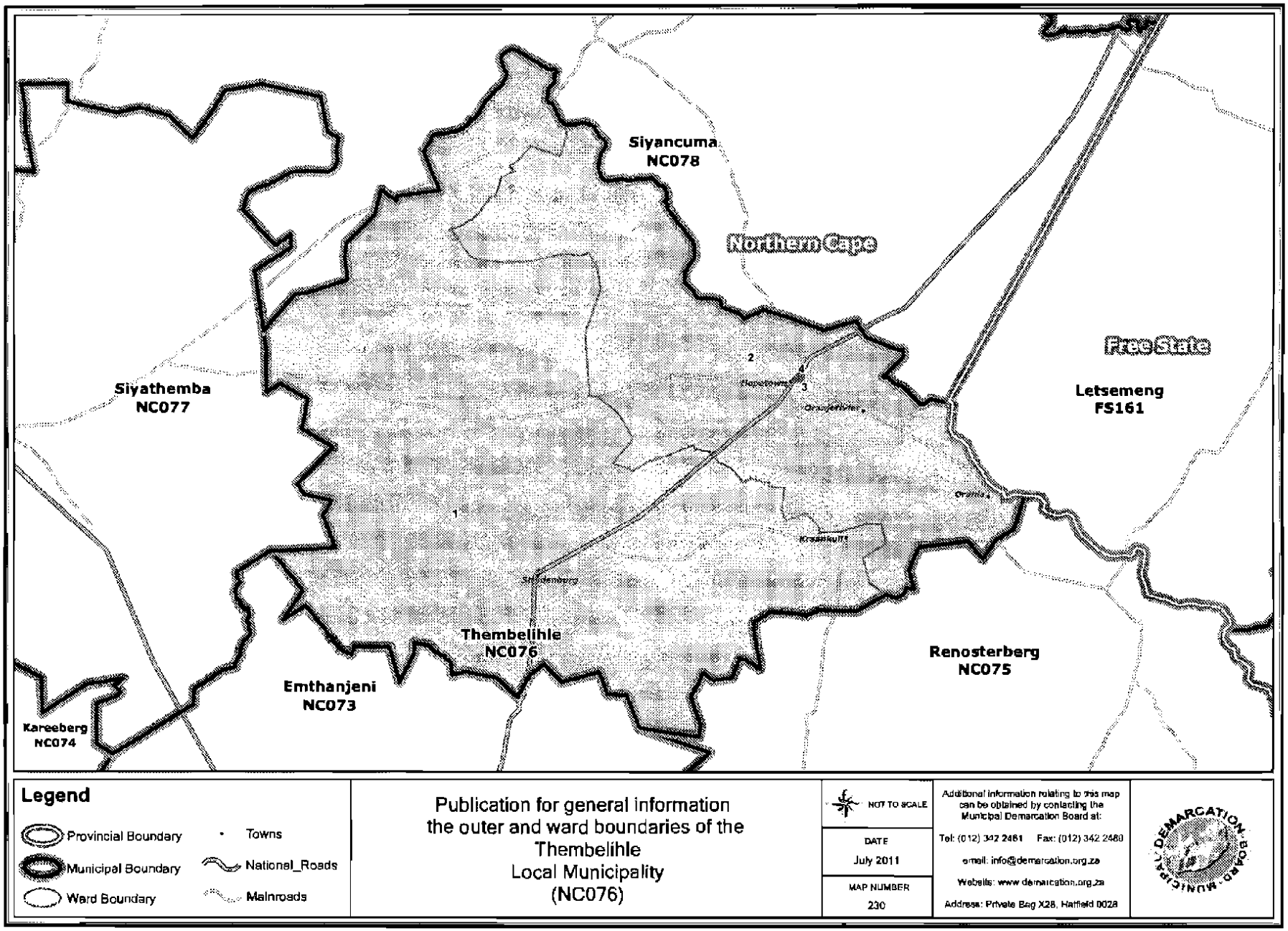
Siyancuma
NC078
Northern Cape
Free State
Siyathemba
NC077
Letsemeng
FS161
Thembelihle
NC076
Renosterberg
NC075
Emthanjeni
NC073
Kareeberg
NC074
1
2
3
4
Legend
Provincial Boundary
Municipal Boundary
Ward Boundary
Towns
National_Roads
Mainroads
Publication for general information
the outer and ward boundaries of the
Thembelihle
Local Municipality
(NC076)
NOT TO SCALE
DATE
July 2011
MAP NUMBER
230
Additional information relating to this map can be obtained by contacting the Municipal Demarcation Board at:
Tel: (012) 342 2481 Fax: (012) 342 2480
email: info@demarcation.org.za
Website: www.demarcation.org.za
Address: Private Bag X28, Hatfield 0028
MUNICIPAL DEMARCATION BOARD

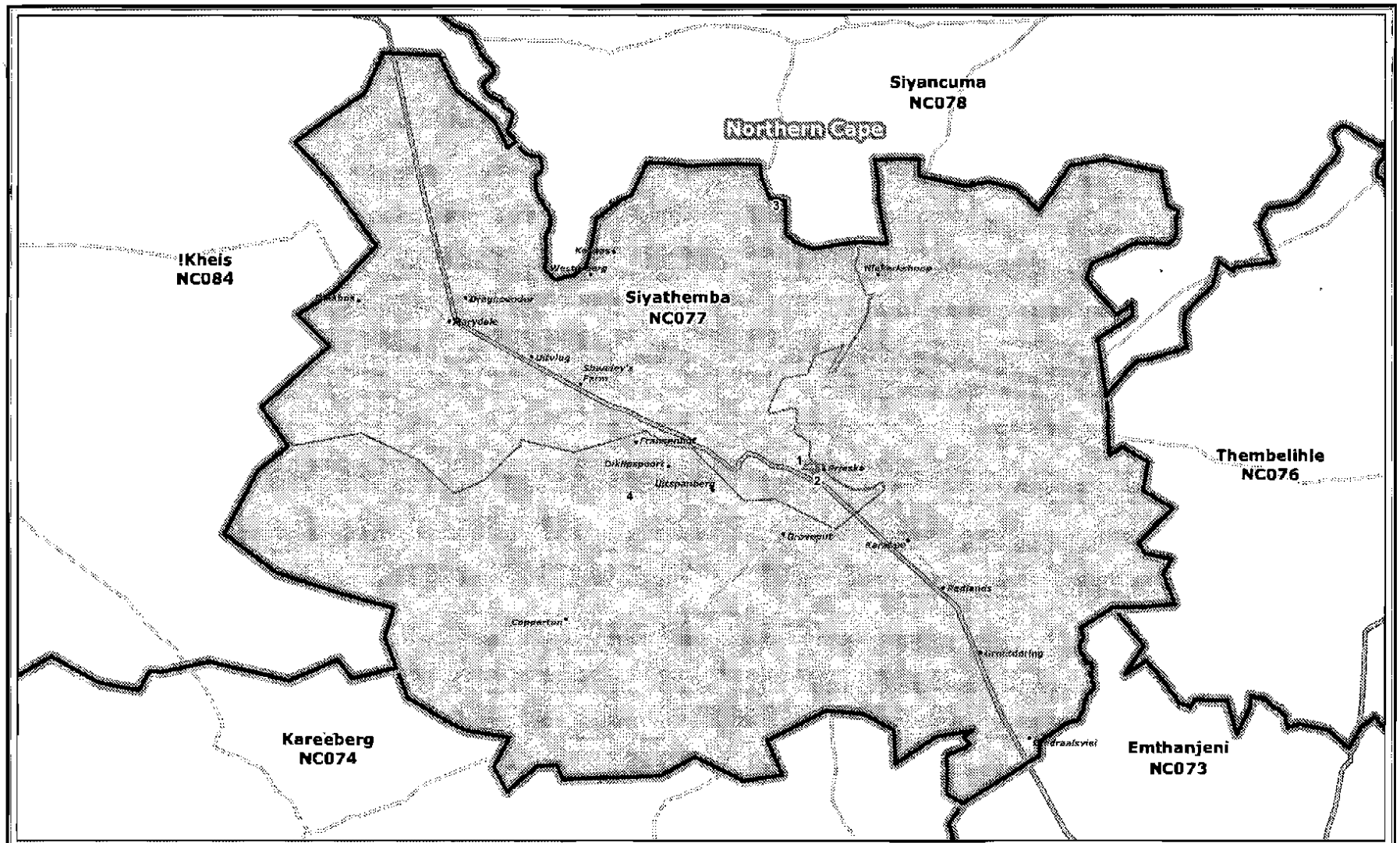

Legend

- Provincial Boundary
- Municipal Boundary
- Ward Boundary
- Towns
- National_Roads
- Mainroads

Publication for general information
the outer and ward boundaries of the
Siyathemba
Local Municipality
(NC077)

NOT TO SCALE

DATE
July 2011

MAP NUMBER
231

Additional information relating to this map can be obtained by contacting the Municipal Demarcation Board at:

Tel: (012) 342 2481 Fax: (012) 342 2480

email: info@demarcation.org.za

Website: www.demarcation.org.za

Address: Private Bag X28, Hatfield 0028

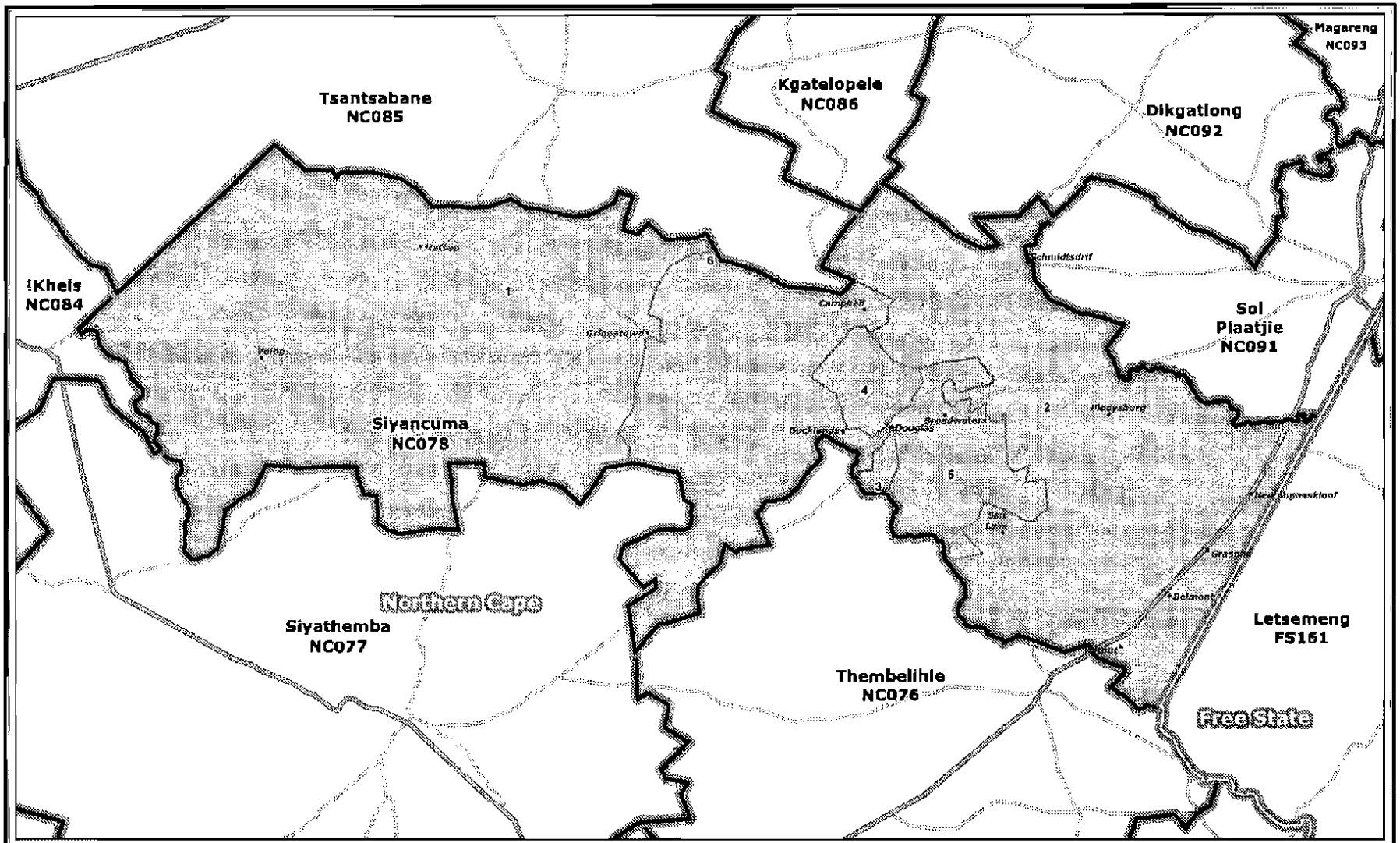

Legend

- Provincial Boundary
- Municipal Boundary
- Ward Boundary
- Towns
- National_Roads
- Mainroads

Publication for general information
the outer and ward boundaries of the
Siyancuma
Local Municipality
(NC078)

NOT TO SCALE

DATE
July 2011

MAP NUMBER
232

Additional information relating to this map can be obtained by contacting the Municipal Demarcation Board at:

Tel: (012) 342 2481 Fax: (012) 342 2480

email: info@demarcation.org.za

Website: www.demarcation.org.za

Address: Private Bag X28, Hatfield 0028

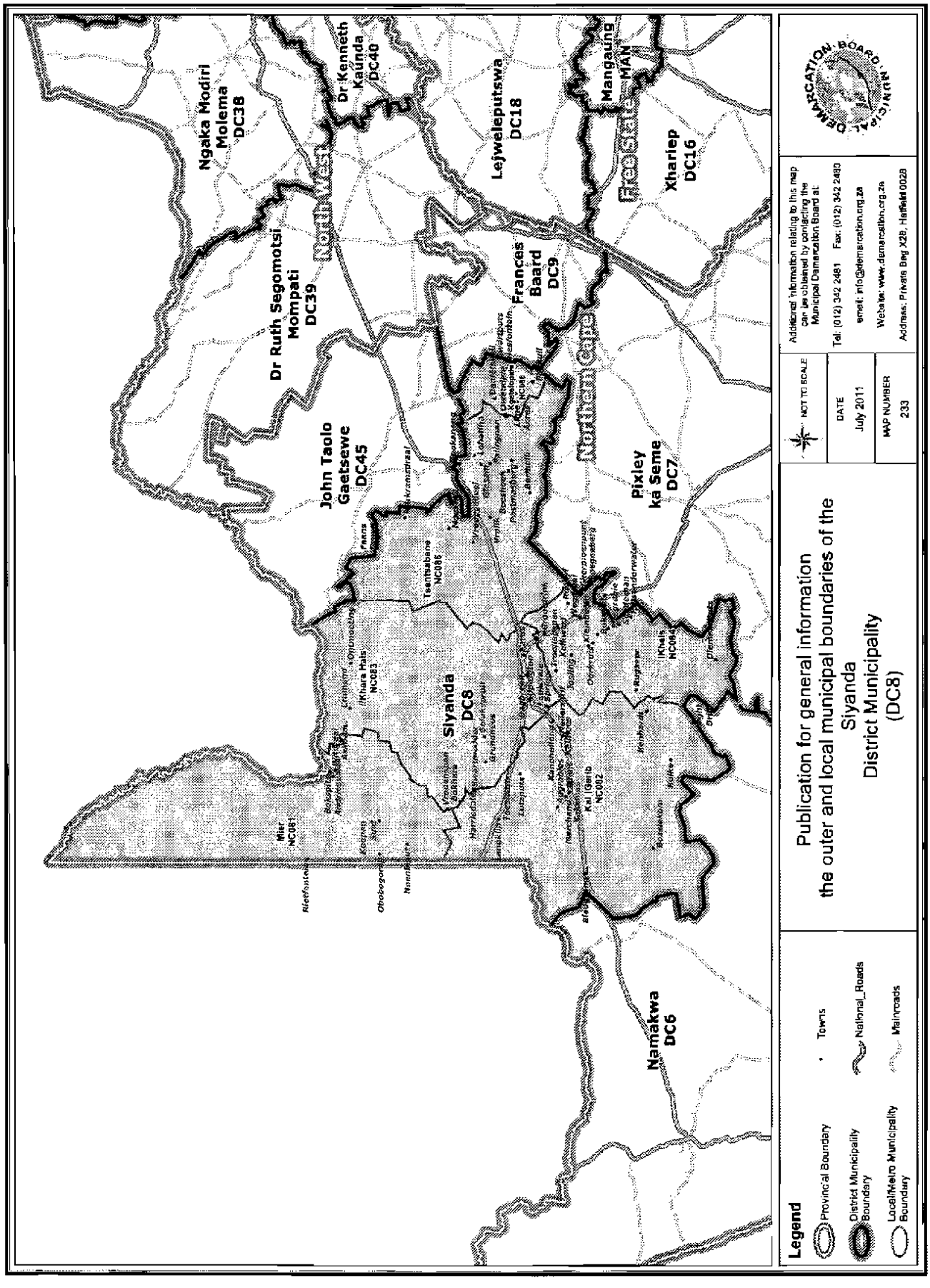
Ngaka Modiri Molema DC38
Dr Kenneth Kaunda DC40
Dr Ruth Segomotsi Mompati DC39
Lejweleputswa DC18
Mangaung MAN
Xhariep DC16
Francas Baard DC9
John Taolo Gaetsewe DC45
Pixley ka Seme DC7
Siyanda DC8
Namakwa DC6
Northern Cape
Legend
Provincial Boundary
District Municipality Boundary
Local/Metro Municipality Boundary
Towns
National_Roads
Mainroads
Publication for general information the outer and local municipal boundaries of the Siyanda District Municipality (DC8)
NOT TO SCALE
DATE
July 2011
MAP NUMBER
233
Additional information relating to this map can be obtained by contacting the Municipal Demarcation Board at:
Tel: (012) 342 2481 Fax: (012) 342 2480
email: info@demarcation.org.za
Website: www.demarcation.org.za
Address: Private Bag X28, Hatfield 0028

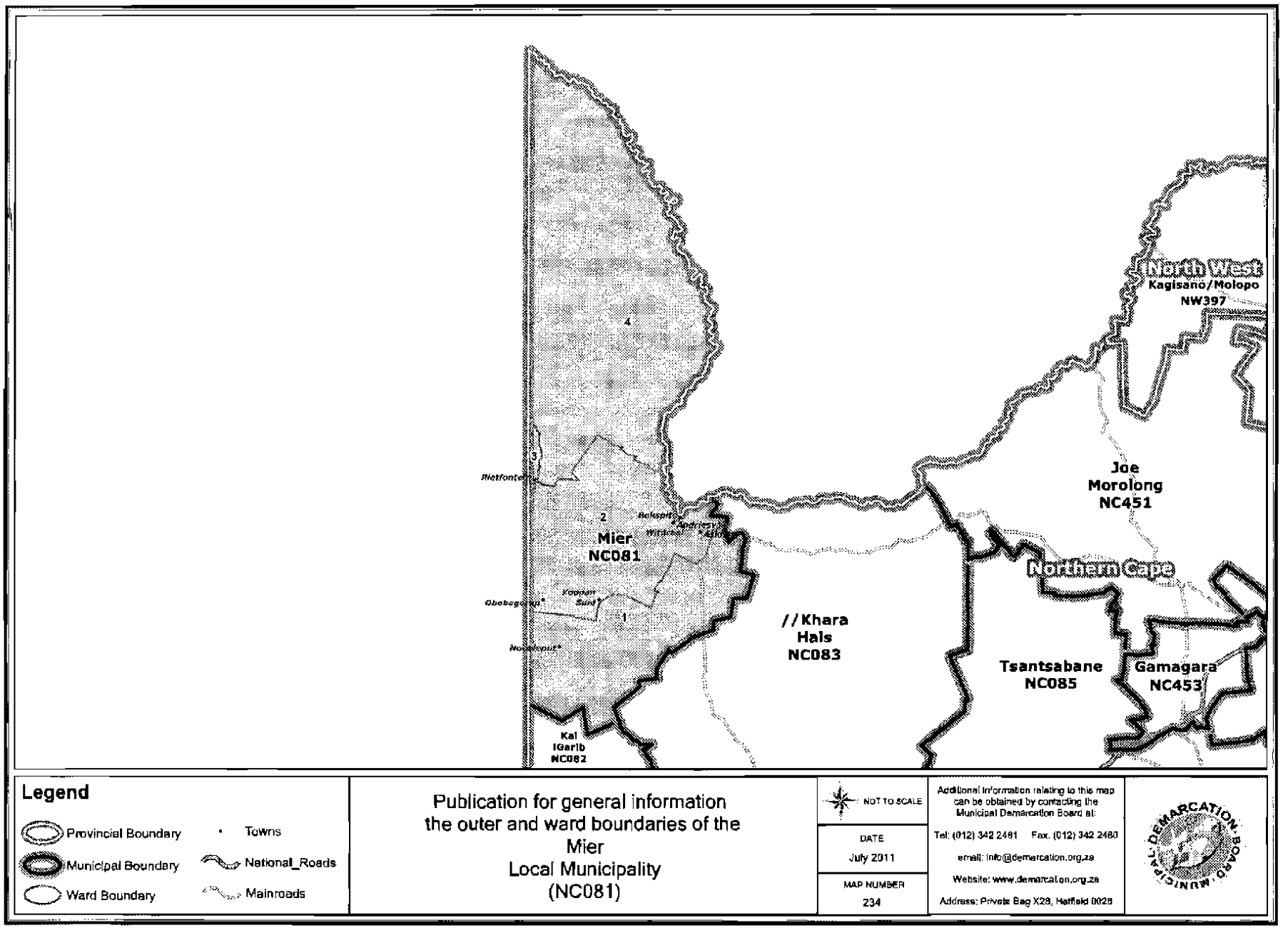

Publication for general information
the outer and ward boundaries of the
Mier
Local Municipality
(NC081)

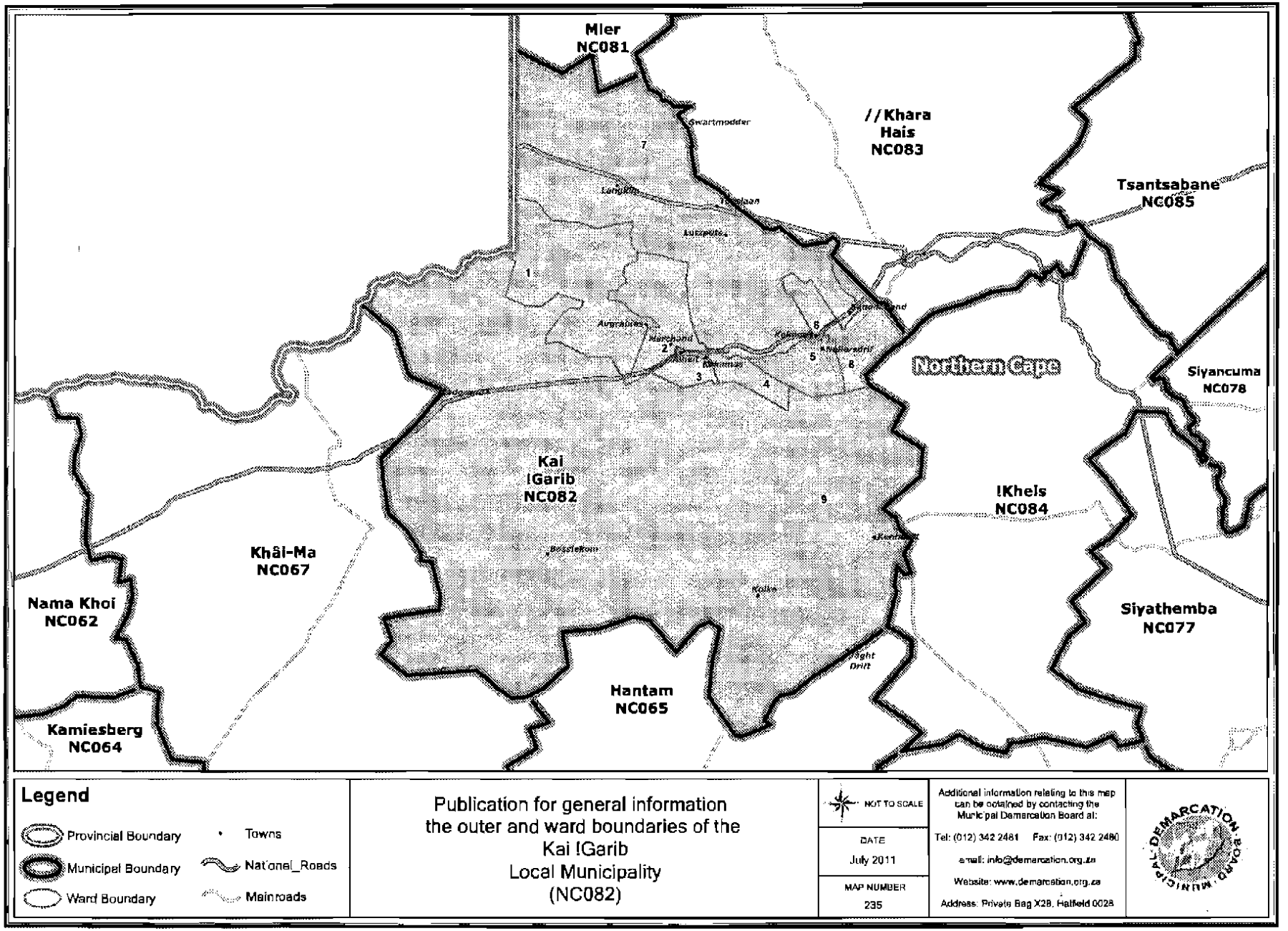

Legend

- Provincial Boundary
- Municipal Boundary
- Ward Boundary
- Towns
- National_Roads
- Mainroads

Publication for general information
the outer and ward boundaries of the
Kai !Garib
Local Municipality
(NC082)

NOT TO SCALE

DATE
July 2011

MAP NUMBER
235

Additional information relating to this map can be obtained by contacting the Municipal Demarcation Board at:

Tel: (012) 342 2481 Fax: (012) 342 2480

e-mail: info@demarcation.org.za

Website: www.demarcation.org.za

Address: Private Bag X28, Hatfield 0028

MUNICIPAL DEMARCATION BOARD

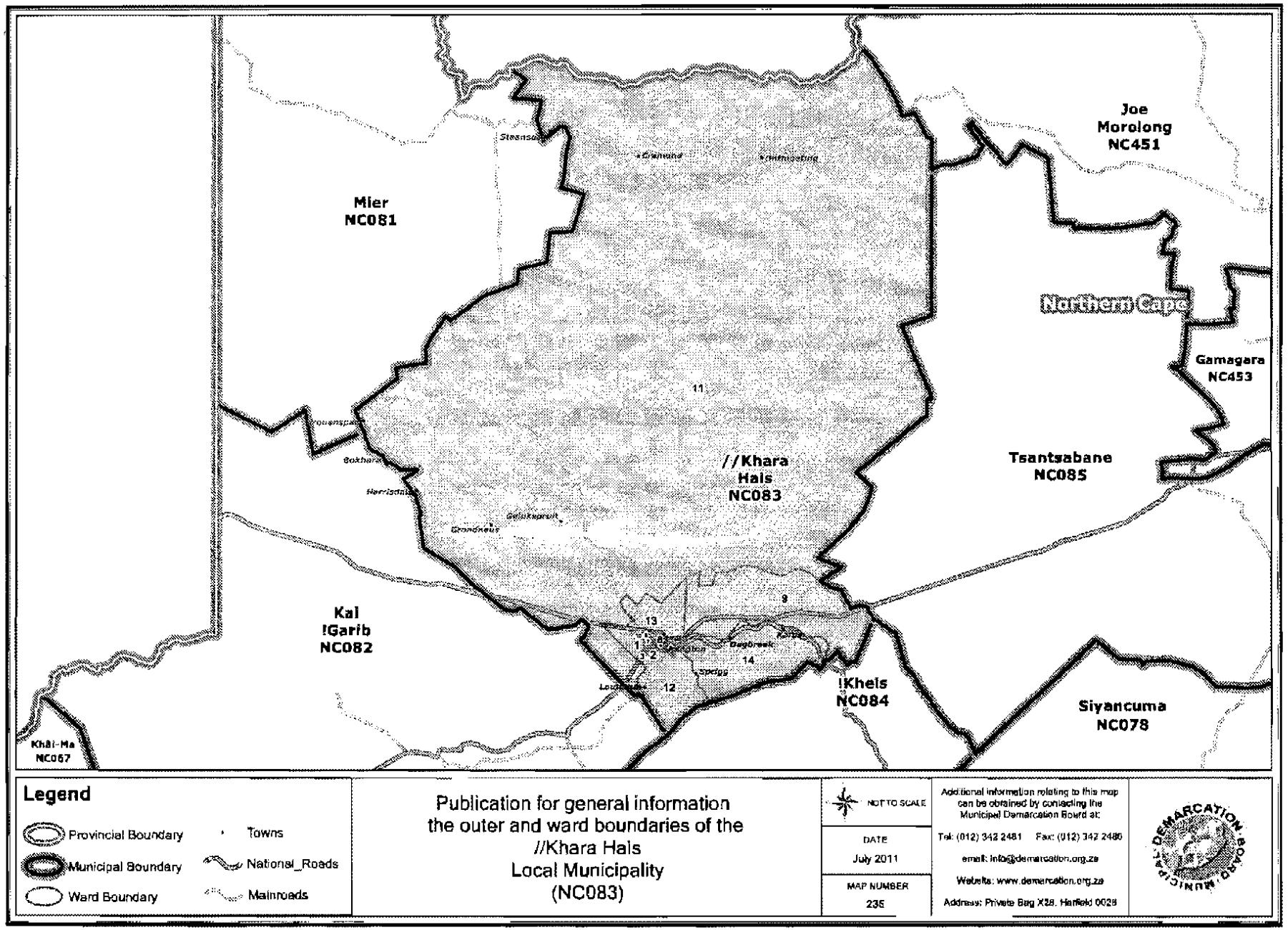
Joe Morolong NC451
Mier NC081
Northern Cape
Gamagara NC453
11
//Khara Hais NC083
Tsantsabane NC085
9
13
14
12
Kai !Garib NC082
!Kheis NC084
Siyancuma NC078
Khâi-Ma NC067
Legend
Provincial Boundary
Municipal Boundary
Ward Boundary
Towns
National_Roads
Mainroads
Publication for general information
the outer and ward boundaries of the
//Khara Hais
Local Municipality
(NC083)
NOT TO SCALE
DATE
July 2011
MAP NUMBER
235
Additional information relating to this map can be obtained by contacting the Municipal Demarcation Board at:
Tel: (012) 342 2481 Fax: (012) 342 2480
email: info@demarcation.org.za
Website: www.demarcation.org.za
Address: Private Bag X28, Hatfield 0028
MUNICIPAL DEMARCATION BOARD

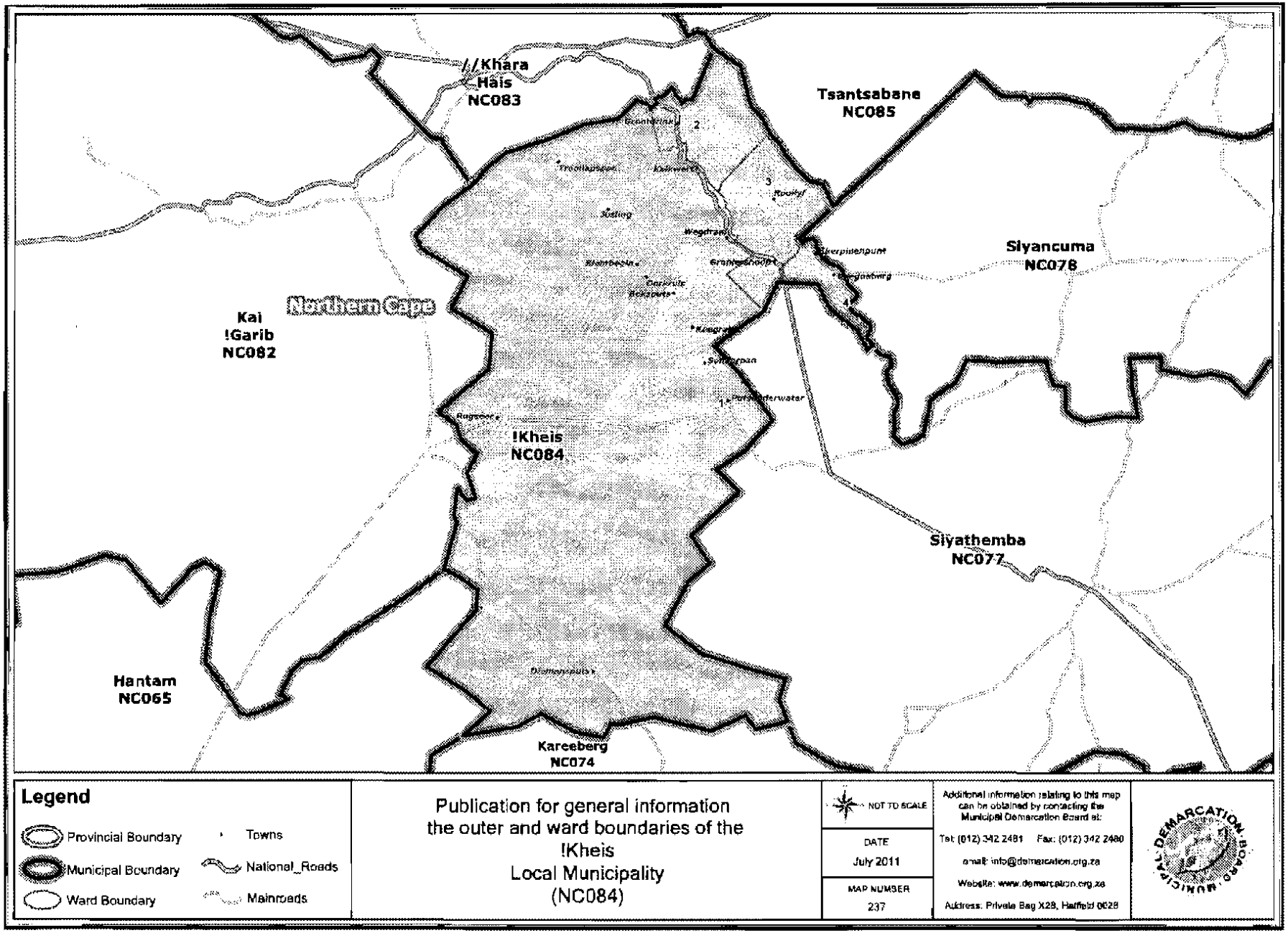
//Khara Hais NC083
Tsantsabane NC085
Siyancuma NC078
Northern Cape
Kai !Garib NC082
!Kheis NC084
Siyathemba NC077
Hantam NC065
Kareeberg NC074
Legend
Provincial Boundary
Municipal Boundary
Ward Boundary
Towns
National_Roads
Mainroads
Publication for general information
the outer and ward boundaries of the
!Kheis
Local Municipality
(NC084)
NOT TO SCALE
DATE
July 2011
MAP NUMBER
237
Additional information relating to this map can be obtained by contacting the Municipal Demarcation Board at:
Tel: (012) 342 2481 Fax: (012) 342 2480
email: info@demarcation.org.za
Website: www.demarcation.org.za
Address: Private Bag X28, Hatfield 0028

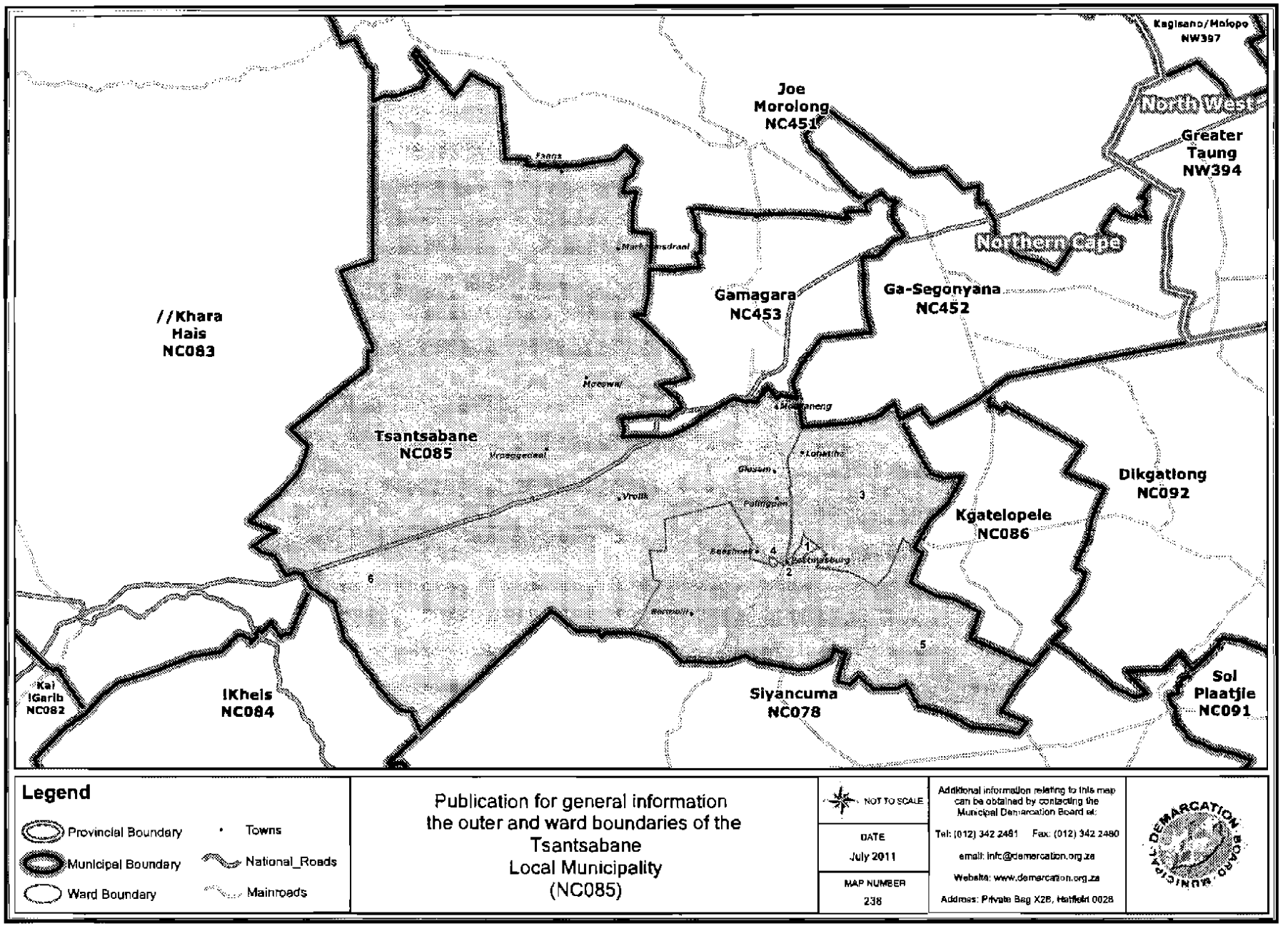
Kagisano/Molopo
NW397
Joe
Morolong
NC451
North West
Greater
Taung
NW394
Northern Cape
Gamagara
NC453
Ga-Segonyana
NC452
//Khara
Hais
NC083
Tsantsabane
NC085
Dikgatlong
NC092
Kgatelopele
NC086
Siyancuma
NC078
Sol
Plaatjie
NC091
Kai
!Garib
NC082
!Kheis
NC084
Legend
Provincial Boundary
Municipal Boundary
Ward Boundary
Towns
National_Roads
Mainroads
Publication for general information
the outer and ward boundaries of the
Tsantsabane
Local Municipality
(NC085)
NOT TO SCALE
DATE
July 2011
MAP NUMBER
238
Additional information relating to this map can be obtained by contacting the Municipal Demarcation Board at:
Tel: (012) 342 2481 Fax: (012) 342 2480
email: info@demarcation.org.za
Website: www.demarcation.org.za
Address: Private Bag X28, Hatfield 0028
MUNICIPAL DEMARCATION BOARD

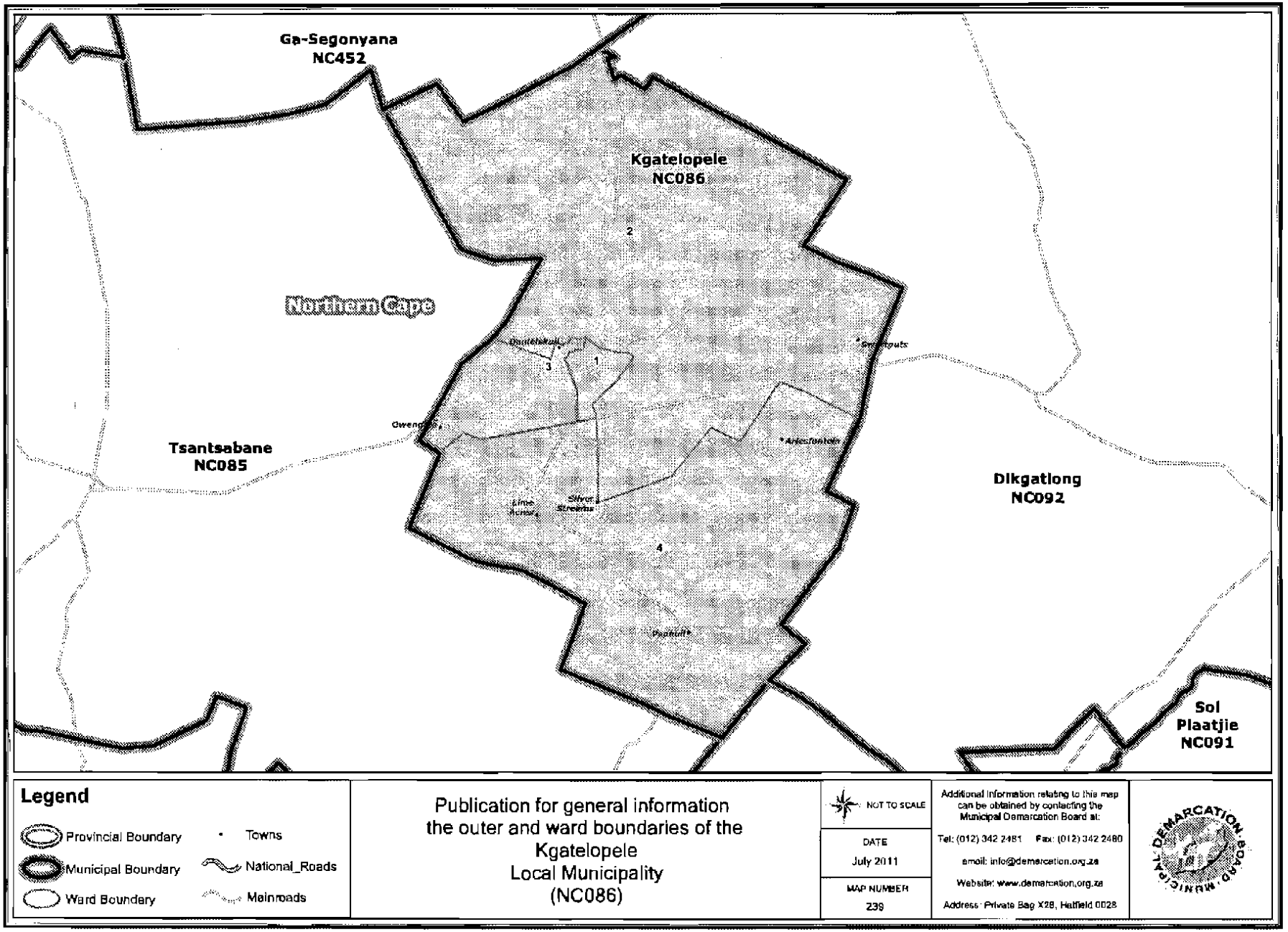
Ga-Segonyana
NC452
Kgatelopele
NC086
Northern Cape
Tsantsabane
NC085
Dikgatlong
NC092
Sol
Plaatjie
NC091
1
2
3
4
Legend
Provincial Boundary
Municipal Boundary
Ward Boundary
Towns
National_Roads
Mainroads
Publication for general information
the outer and ward boundaries of the
Kgatelopele
Local Municipality
(NC086)
NOT TO SCALE
DATE
July 2011
MAP NUMBER
239
Additional information relating to this map can be obtained by contacting the Municipal Demarcation Board at:
Tel: (012) 342 2481 Fax: (012) 342 2480
email: info@demarcation.org.za
Website: www.demarcation.org.za
Address: Private Bag X28, Hatfield 0028
DEMARCATION BOARD MUNICIPAL

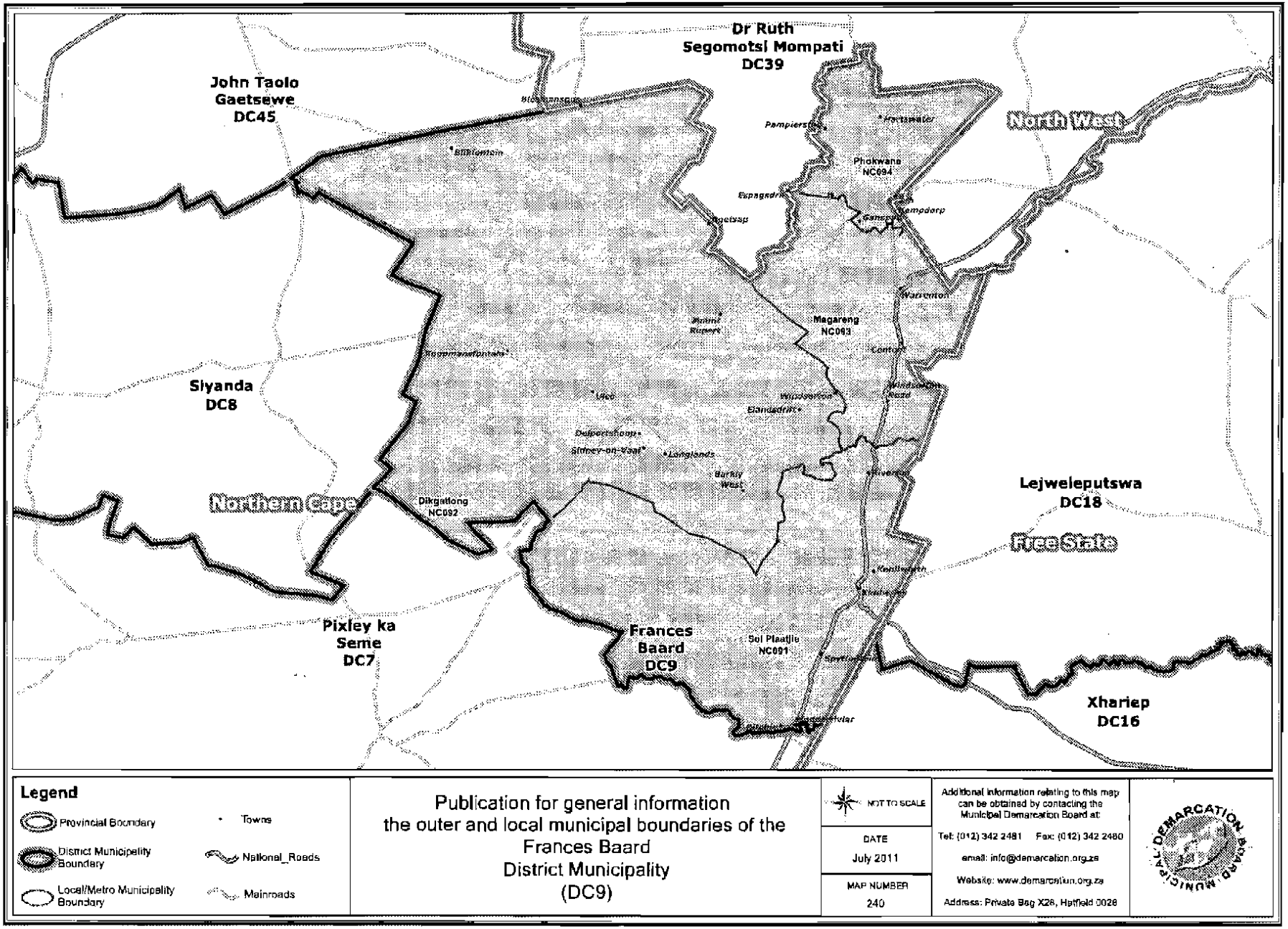
Dr Ruth
Segomotsi Mompati
DC39
John Taolo
Gaetsewe
DC45
North West
Phokwane
NC094
Magareng
NC093
Siyanda
DC8
Northern Cape
Dikgatlong
NC092
Lejweleputswa
DC18
Free State
Pixley ka
Seme
DC7
Frances
Baard
DC9
Sol Plaatjie
NC091
Xhariep
DC16
Legend
Provincial Boundary
District Municipality Boundary
Local/Metro Municipality Boundary
Towns
National_Roads
Mainroads
Publication for general information
the outer and local municipal boundaries of the
Frances Baard
District Municipality
(DC9)
NOT TO SCALE
DATE
July 2011
MAP NUMBER
240
Additional information relating to this map can be obtained by contacting the Municipal Demarcation Board at:
Tel: (012) 342 2481 Fax: (012) 342 2480
email: info@demarcation.org.za
Website: www.demarcation.org.za
Address: Private Bag X28, Hatfield 0028

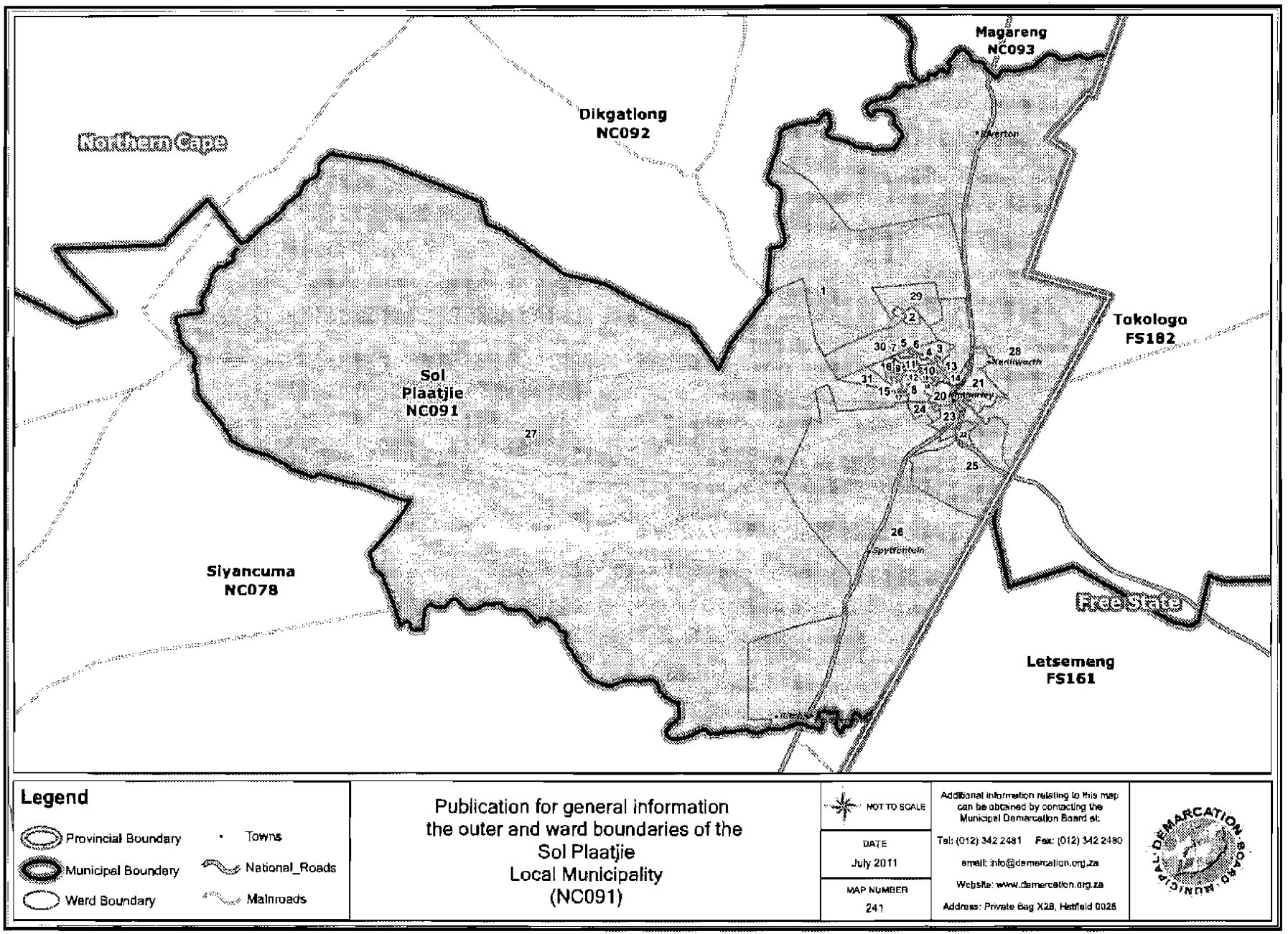
Magareng
NC093
Dikgatlong
NC092
Northern Cape
Tokologo
FS182
Sol
Plaatjie
NC091
Siyancuma
NC078
Free State
Letsemeng
FS161
Kenilworth
Spytfontein
Legend
Provincial Boundary
Municipal Boundary
Ward Boundary
Towns
National_Roads
Mainroads
Publication for general information
the outer and ward boundaries of the
Sol Plaatjie
Local Municipality
(NC091)
NOT TO SCALE
DATE
July 2011
MAP NUMBER
241
Additional information relating to this map can be obtained by contacting the Municipal Demarcation Board at:
Tel: (012) 342 2481 Fax: (012) 342 2480
email: info@demarcation.org.za
Website: www.demarcation.org.za
Address: Private Bag X28, Hatfield 0028

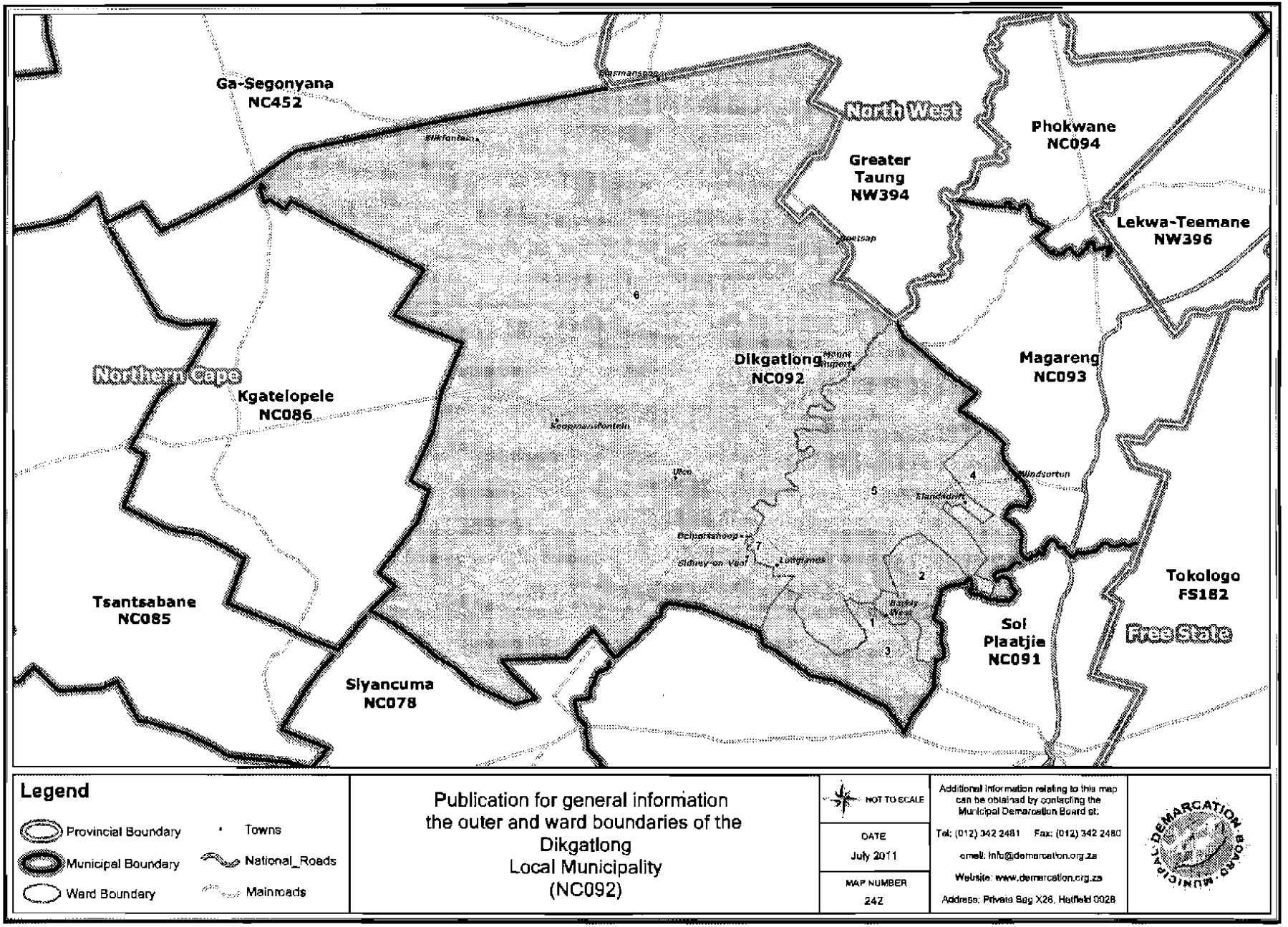
Ga-Segonyana
NC452
North West
Phokwane
NC094
Greater
Taung
NW394
Lekwa-Teemane
NW396
Northern Cape
Kgatelopele
NC086
Dikgatlong
NC092
Magareng
NC093
Tsantsabane
NC085
Siyancuma
NC078
Sol
Plaatjie
NC091
Tokologo
FS182
Free State
Legend
Provincial Boundary
Municipal Boundary
Ward Boundary
Towns
National_Roads
Mainroads
Publication for general information
the outer and ward boundaries of the
Dikgatlong
Local Municipality
(NC092)
NOT TO SCALE
DATE
July 2011
MAP NUMBER
242
Additional information relating to this map can be obtained by contacting the Municipal Demarcation Board at:
Tel: (012) 342 2481 Fax: (012) 342 2480
email: info@demarcation.org.za
Website: www.demarcation.org.za
Address: Private Bag X28, Hatfield 0028
MUNICIPAL DEMARCATION BOARD

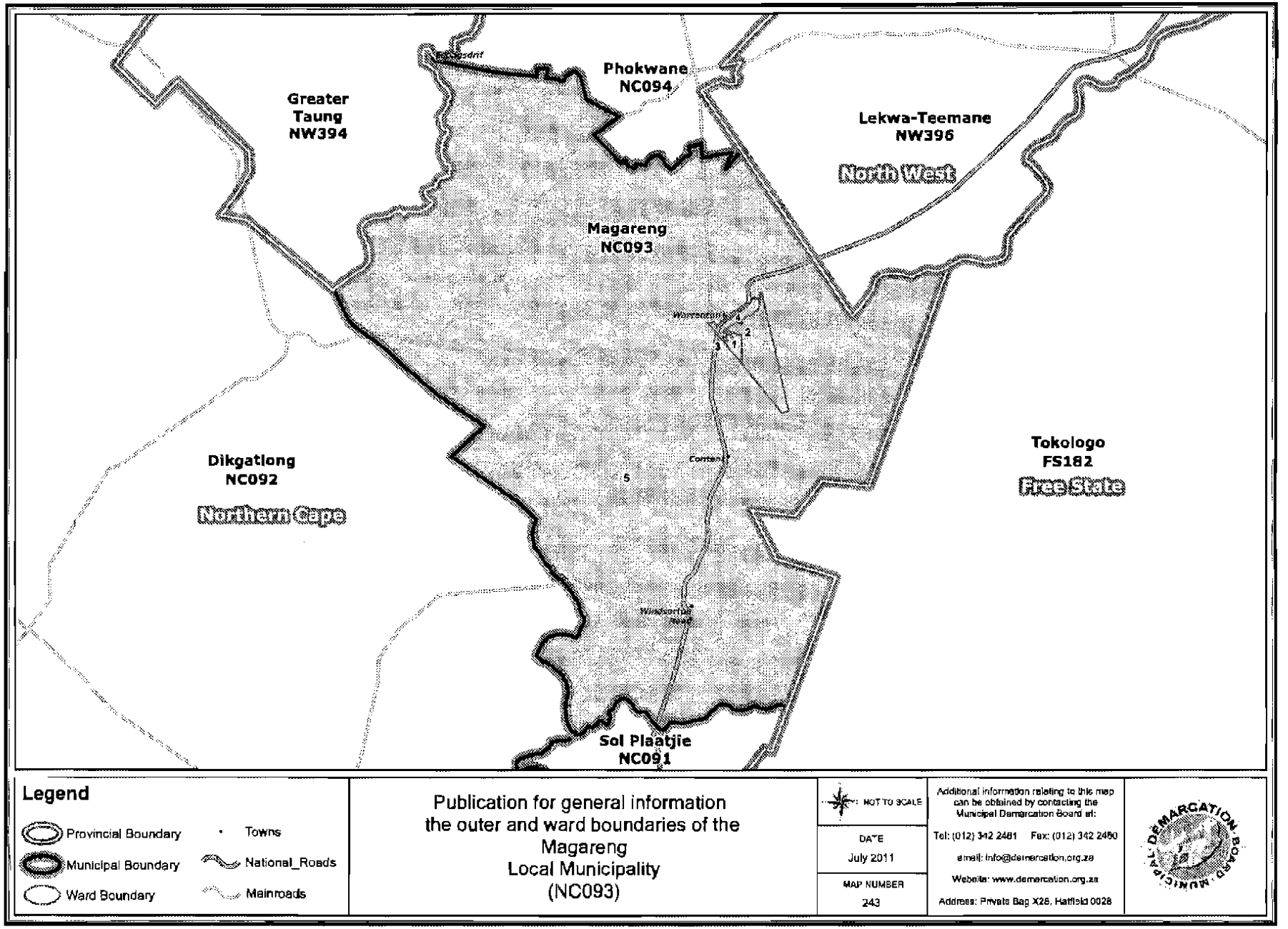
Greater Taung NW394
Phokwane NC094
Lekwa-Teemane NW396
North West
Magareng NC093
Dikgatlong NC092
Northern Cape
Tokologo FS182
Free State
Sol Plaatjie NC091
Legend
Provincial Boundary
Municipal Boundary
Ward Boundary
Towns
National_Roads
Mainroads
Publication for general information
the outer and ward boundaries of the
Magareng
Local Municipality
(NC093)
NOT TO SCALE
DATE
July 2011
MAP NUMBER
243
Additional information relating to this map can be obtained by contacting the Municipal Demarcation Board at:
Tel: (012) 342 2481 Fax: (012) 342 2480
email: info@demarcation.org.za
Website: www.demarcation.org.za
Address: Private Bag X28, Hatfield 0028

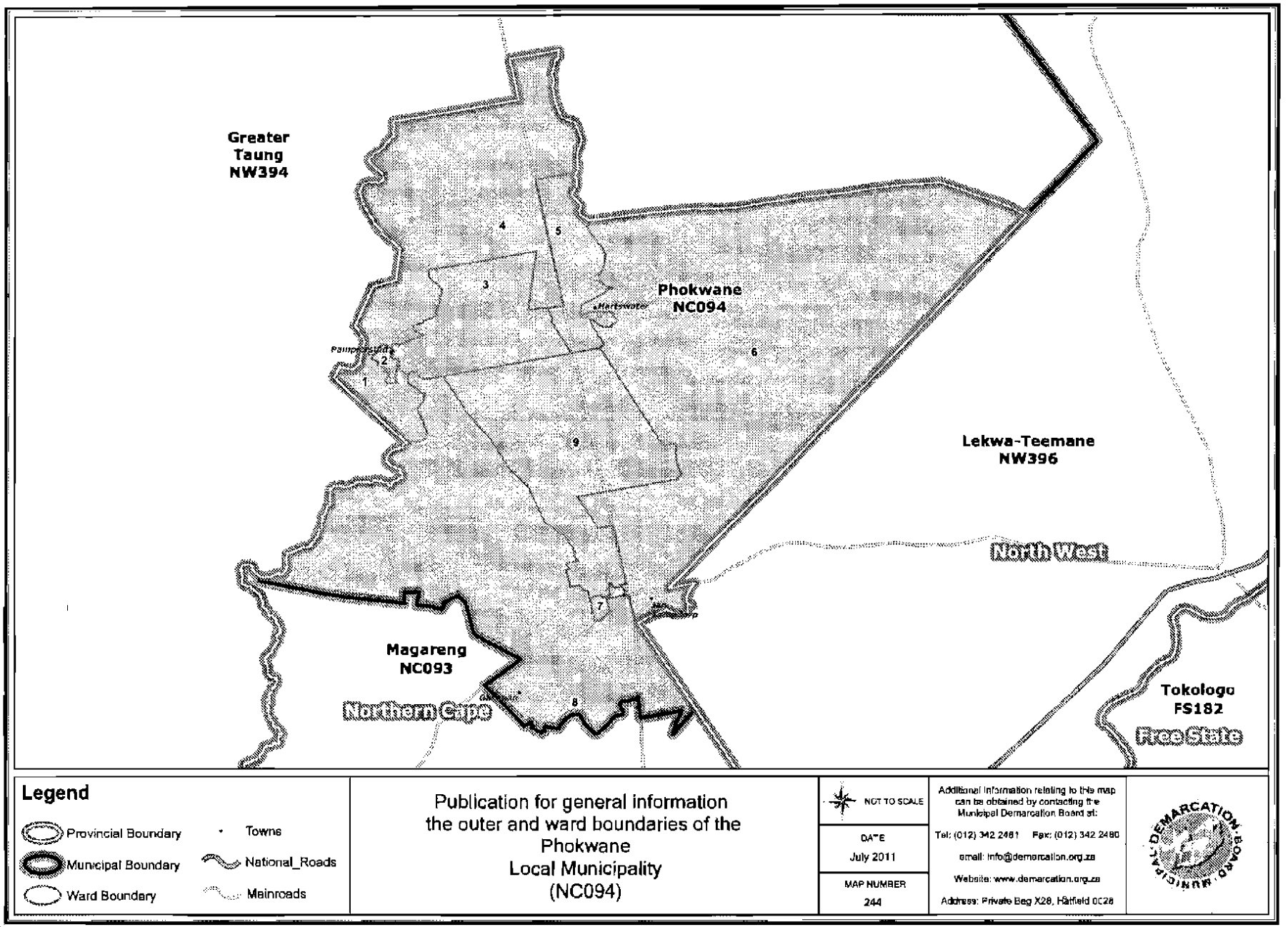
Greater
Taung
NW394
Phokwane
NC094
Lekwa-Teemane
NW396
North West
Magareng
NC093
Northern Cape
Tokologo
FS182
Free State
1
2
3
4
5
6
7
8
9
Legend
Provincial Boundary
Municipal Boundary
Ward Boundary
Towns
National_Roads
Mainroads
Publication for general information
the outer and ward boundaries of the
Phokwane
Local Municipality
(NC094)
NOT TO SCALE
DATE
July 2011
MAP NUMBER
244
Additional information relating to this map can be obtained by contacting the Municipal Demarcation Board at:
Tel: (012) 342 2481 Fax: (012) 342 2480
email: info@demarcation.org.za
Website: www.demarcation.org.za
Address: Private Bag X28, Hatfield 0028

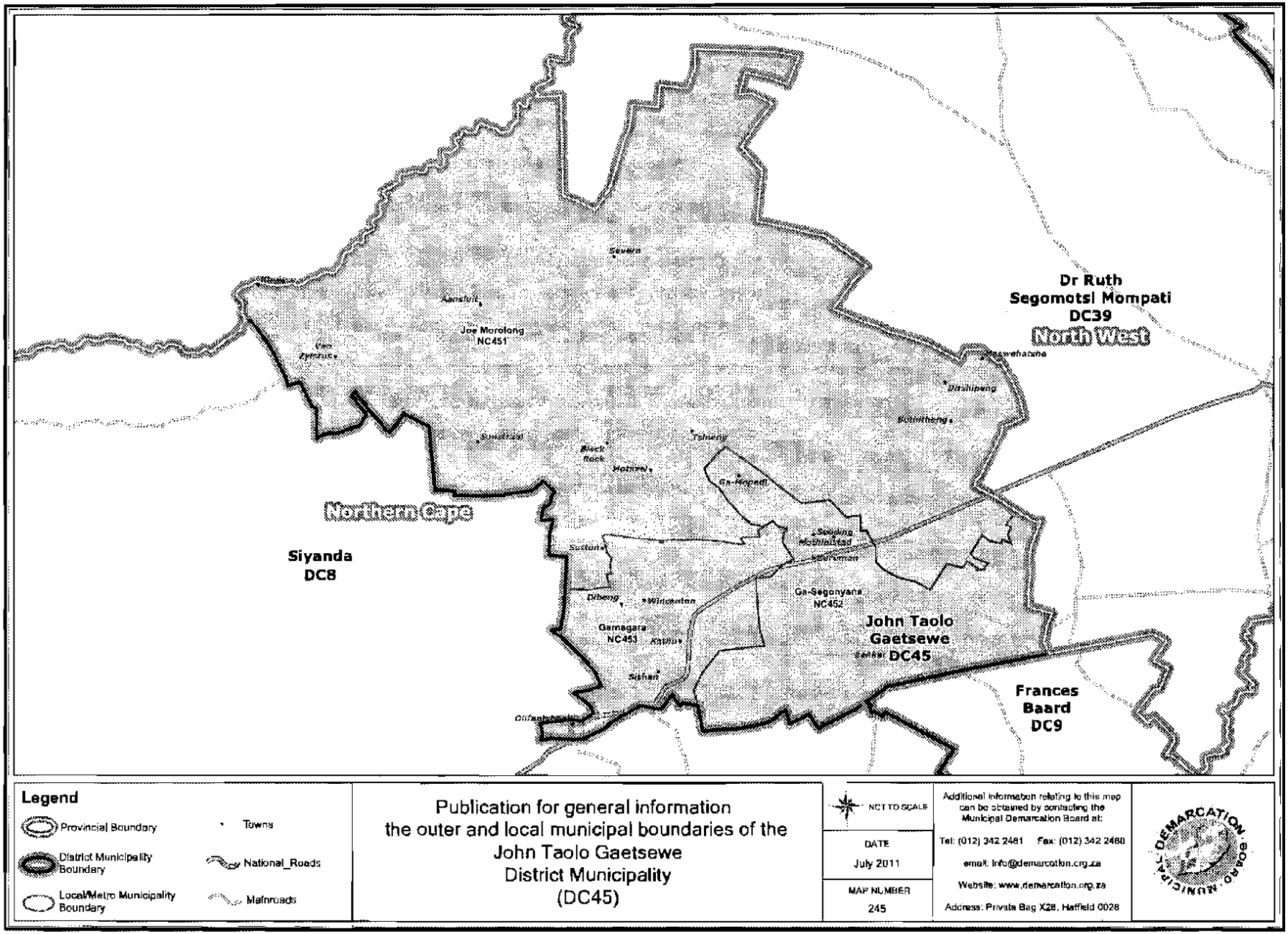
Dr Ruth
Segomotsi Mompati
DC39
North West
Joe Morolong
NC451
Northern Cape
Siyanda
DC8
Ga-Segonyana
NC452
John Taolo
Gaetsewe
DC45
Gamagara
NC453
Frances
Baard
DC9
Legend
Provincial Boundary
District Municipality Boundary
Local/Metro Municipality Boundary
Towns
National_Roads
Mainroads
Publication for general information
the outer and local municipal boundaries of the
John Taolo Gaetsewe
District Municipality
(DC45)
NOT TO SCALE
DATE
July 2011
MAP NUMBER
245
Additional information relating to this map can be obtained by contacting the Municipal Demarcation Board at:
Tel: (012) 342 2481 Fax: (012) 342 2480
email: info@demarcation.org.za
Website: www.demarcation.org.za
Address: Private Bag X28, Hatfield 0028

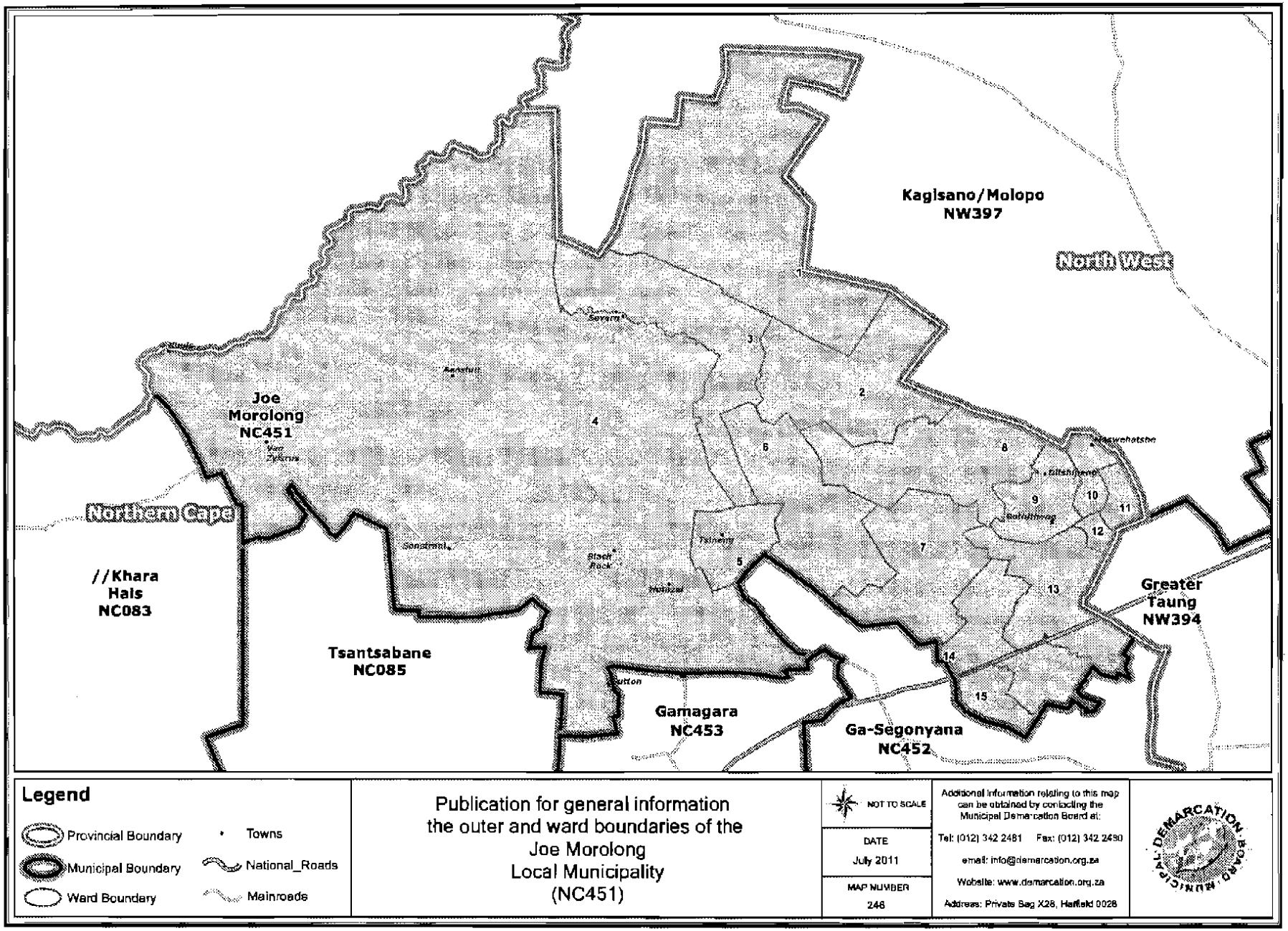
Kagisano/Molopo
NW397
North West
Joe
Morolong
NC451
Northern Cape
//Khara
Hais
NC083
Tsantsabane
NC085
Gamagara
NC453
Ga-Segonyana
NC452
Greater
Taung
NW394
Legend
Provincial Boundary
Municipal Boundary
Ward Boundary
Towns
National_Roads
Mainroads
Publication for general information
the outer and ward boundaries of the
Joe Morolong
Local Municipality
(NC451)
NOT TO SCALE
DATE
July 2011
MAP NUMBER
246
Additional information relating to this map can be obtained by contacting the Municipal Demarcation Board at:
Tel: (012) 342 2481 Fax: (012) 342 2480
email: info@demarcation.org.za
Website: www.demarcation.org.za
Address: Private Bag X28, Hatfield 0028
MUNICIPAL DEMARCATION BOARD

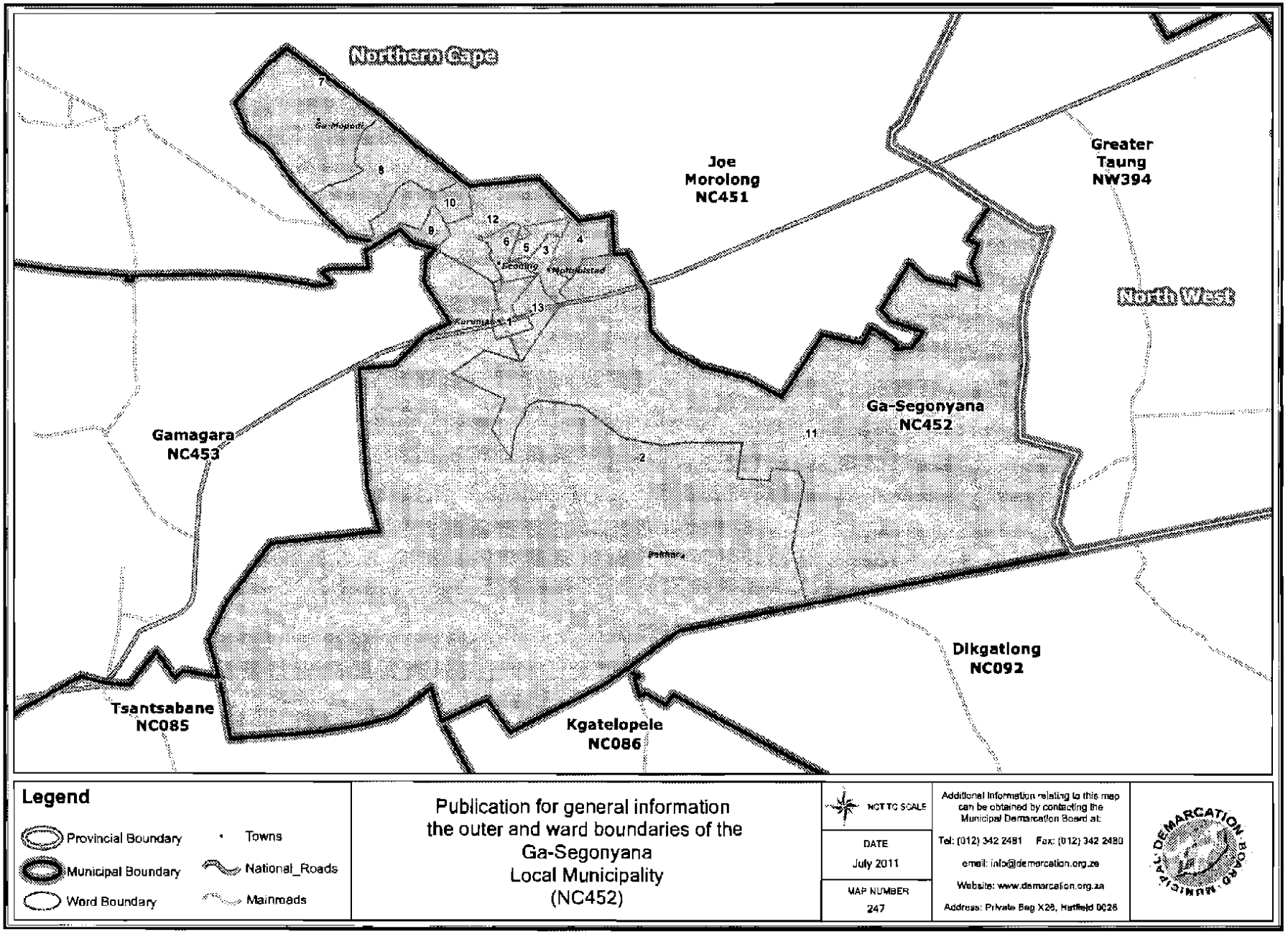
Northern Cape
Joe Morolong NC451
Greater Taung NW394
North West
Ga-Segonyana NC452
Gamagara NC453
Dikgatlong NC092
Tsantsabane NC085
Kgatelopele NC086
Legend
Provincial Boundary
Municipal Boundary
Word Boundary
Towns
National_Roads
Mainroads
Publication for general information the outer and ward boundaries of the Ga-Segonyana Local Municipality (NC452)
NOT TO SCALE
DATE
July 2011
MAP NUMBER
247
Additional information relating to this map can be obtained by contacting the Municipal Demarcation Board at:
Tel: (012) 342 2481 Fax: (012) 342 2480
email: info@demarcation.org.za
Website: www.demarcation.org.za
Address: Private Bag X28, Hatfield 0028

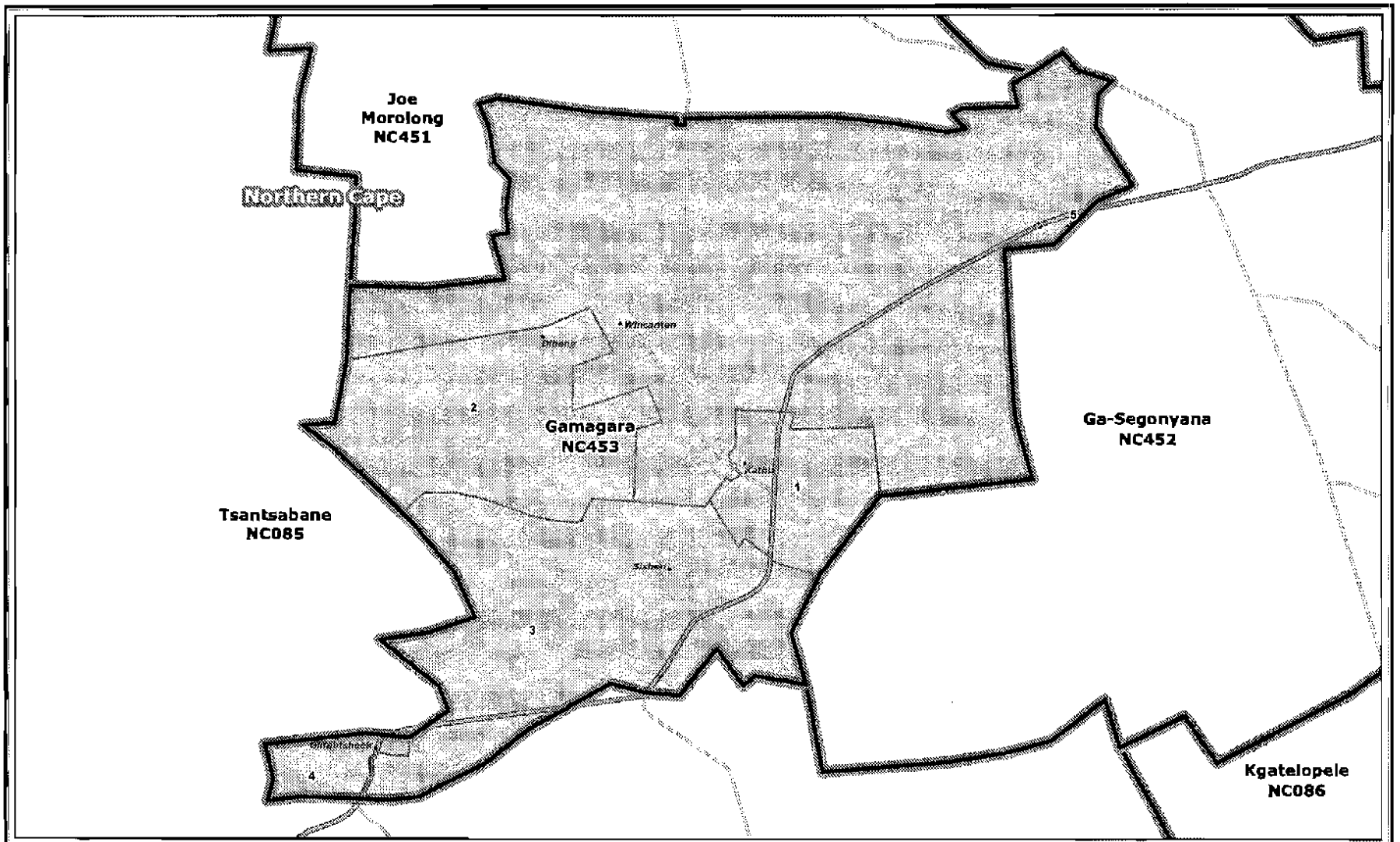

Legend

- Provincial Boundary
- Municipal Boundary
- Ward Boundary
- Towns
- National_Roads
- Mainroads

Publication for general information
the outer and ward boundaries of the
Gamagara
Local Municipality
(NC453)

NOT TO SCALE

DATE
July 2011

MAP NUMBER
248

Additional information relating to this map can be obtained by contacting the Municipal Demarcation Board at:
Tel: (012) 342 2481 Fax: (012) 342 2480
e-mail: info@demarcation.org.za
Website: www.demarcation.org.za
Address: Private Bag X28, Hatfield 0028

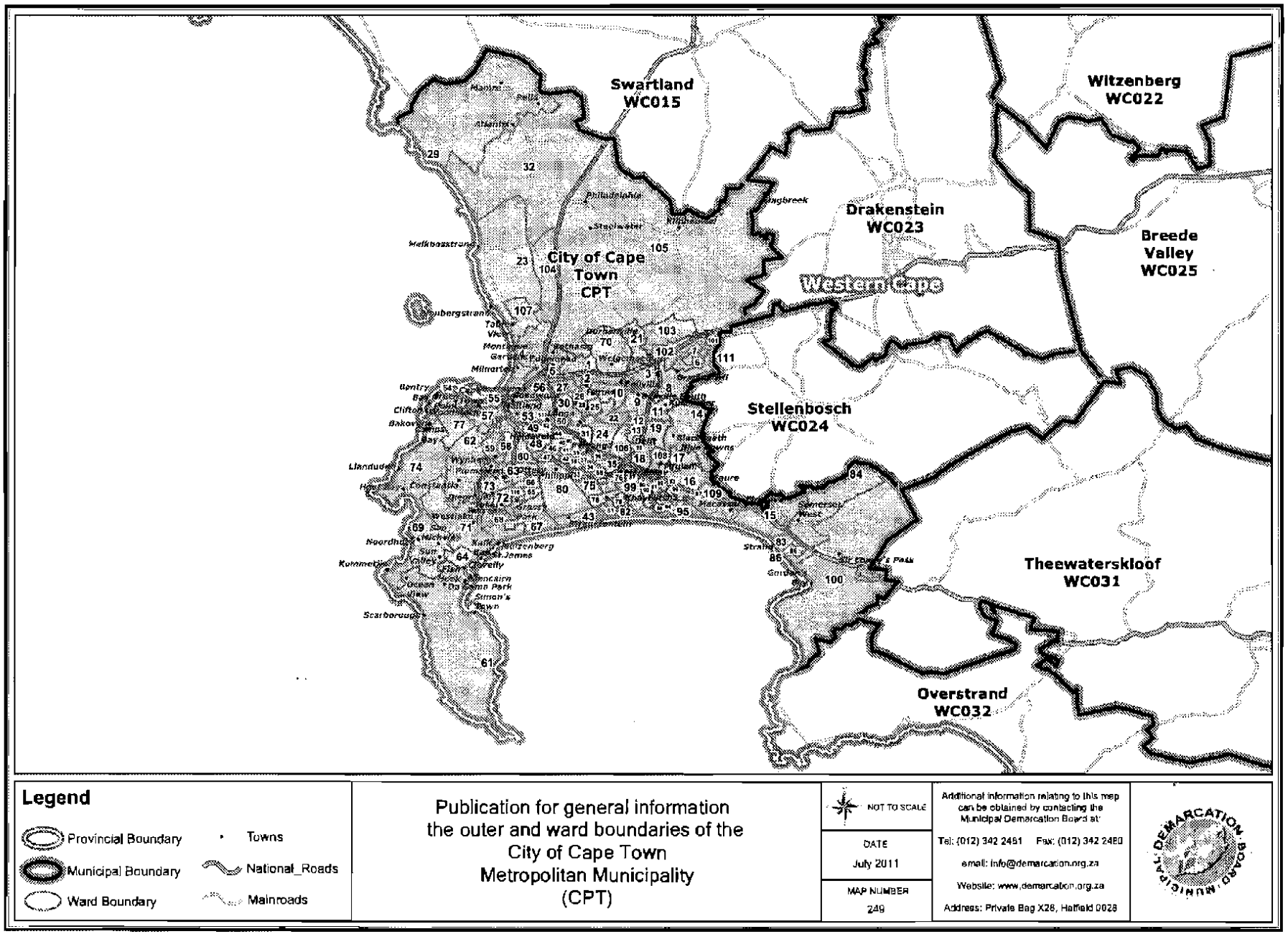
Swartland
WC015
Witzenberg
WC022
Drakenstein
WC023
Breede
Valley
WC025
City of Cape
Town
CPT
Western Cape
Stellenbosch
WC024
Theewaterskloof
WC031
Overstrand
WC032
Legend
Provincial Boundary
Municipal Boundary
Ward Boundary
Towns
National_Roads
Mainroads
Publication for general information
the outer and ward boundaries of the
City of Cape Town
Metropolitan Municipality
(CPT)
NOT TO SCALE
DATE
July 2011
MAP NUMBER
249
Additional information relating to this map can be obtained by contacting the Municipal Demarcation Board at:
Tel: (012) 342 2481 Fax: (012) 342 2480
email: info@demarcation.org.za
Website: www.demarcation.org.za
Address: Private Bag X28, Hatfield 0028
MUNICIPAL DEMARCATION BOARD

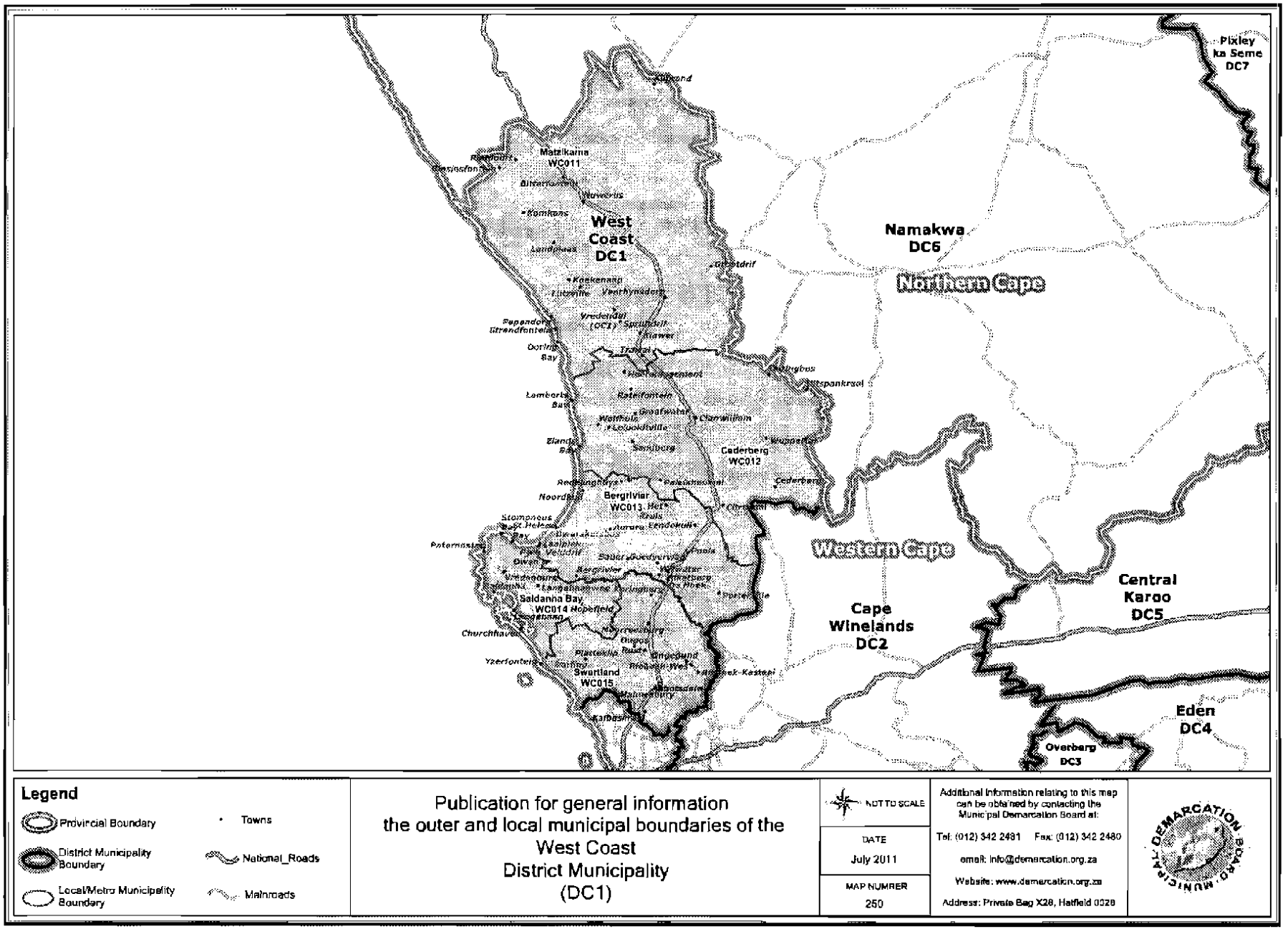
Pixley ka Seme DC7
Namakwa DC6
Northern Cape
West Coast DC1
Matzikama WC011
Cederberg WC012
Bergrivier WC013
Saldanha Bay WC014
Swartland WC015
Western Cape
Cape Winelands DC2
Central Karoo DC5
Eden DC4
Overberg DC3
Legend
Provincial Boundary
District Municipality Boundary
Local/Metro Municipality Boundary
Towns
National_Roads
Mainroads
Publication for general information
the outer and local municipal boundaries of the
West Coast
District Municipality
(DC1)
NOT TO SCALE
DATE
July 2011
MAP NUMBER
250
Additional information relating to this map can be obtained by contacting the Municipal Demarcation Board at:
Tel: (012) 342 2481 Fax: (012) 342 2480
email: info@demarcation.org.za
Website: www.demarcation.org.za
Address: Private Bag X28, Hatfield 0028
MUNICIPAL DEMARCATION BOARD

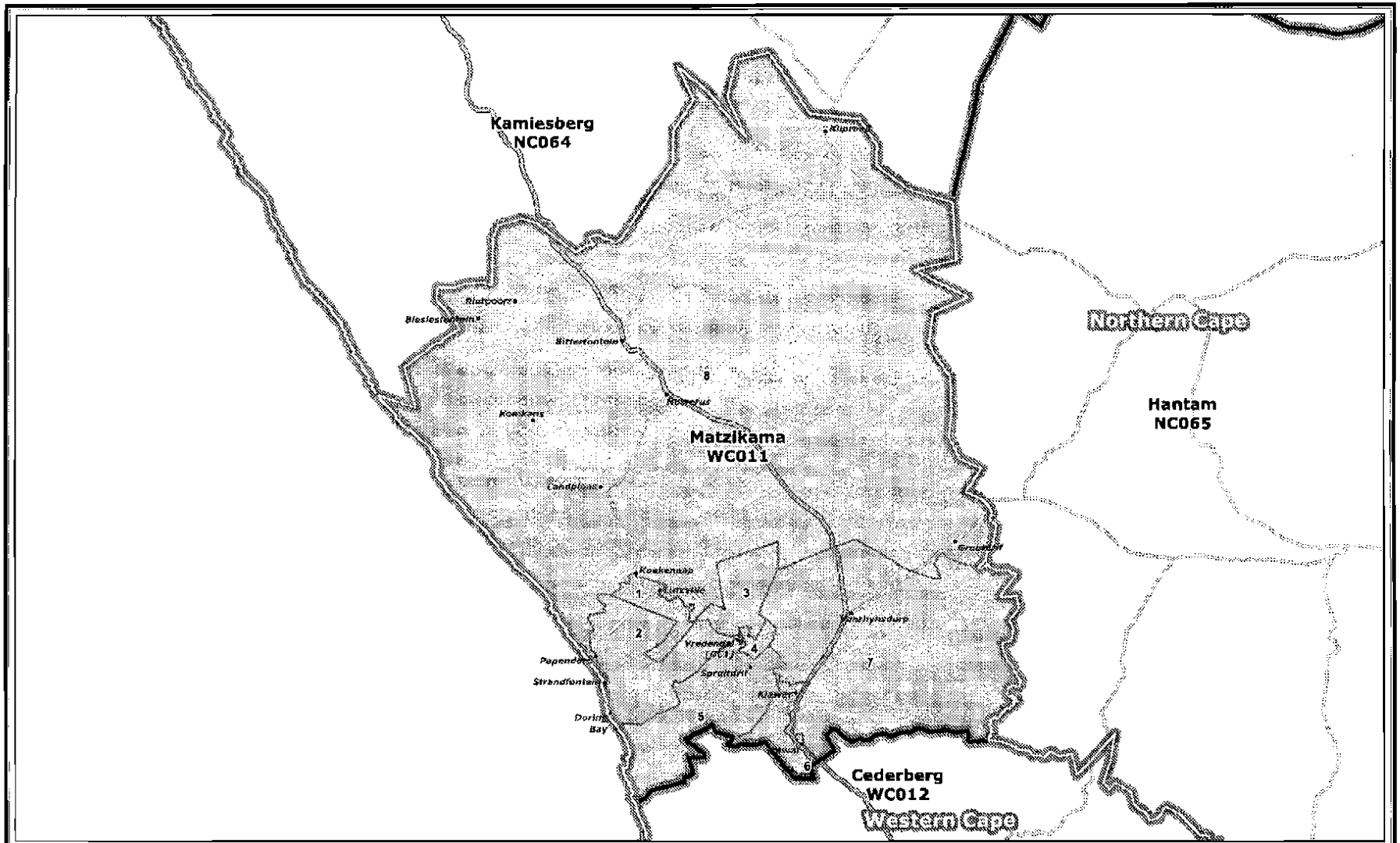

Legend

- Provincial Boundary
- Municipal Boundary
- Ward Boundary
- Towns
- National_Roads
- Mainroads

Publication for general information
the outer and ward boundaries of the
Matzikama
Local Municipality
(WC011)

NOT TO SCALE

DATE
July 2011

MAP NUMBER
251

Additional information relating to this map can be obtained by contacting the Municipal Demarcation Board at:

Tel: (012) 342 2481 Fax: (012) 342 2480

email: info@demarcation.org.za

Website: www.demarcation.org.za

Address: Private Bag X28, Hatfield 0028

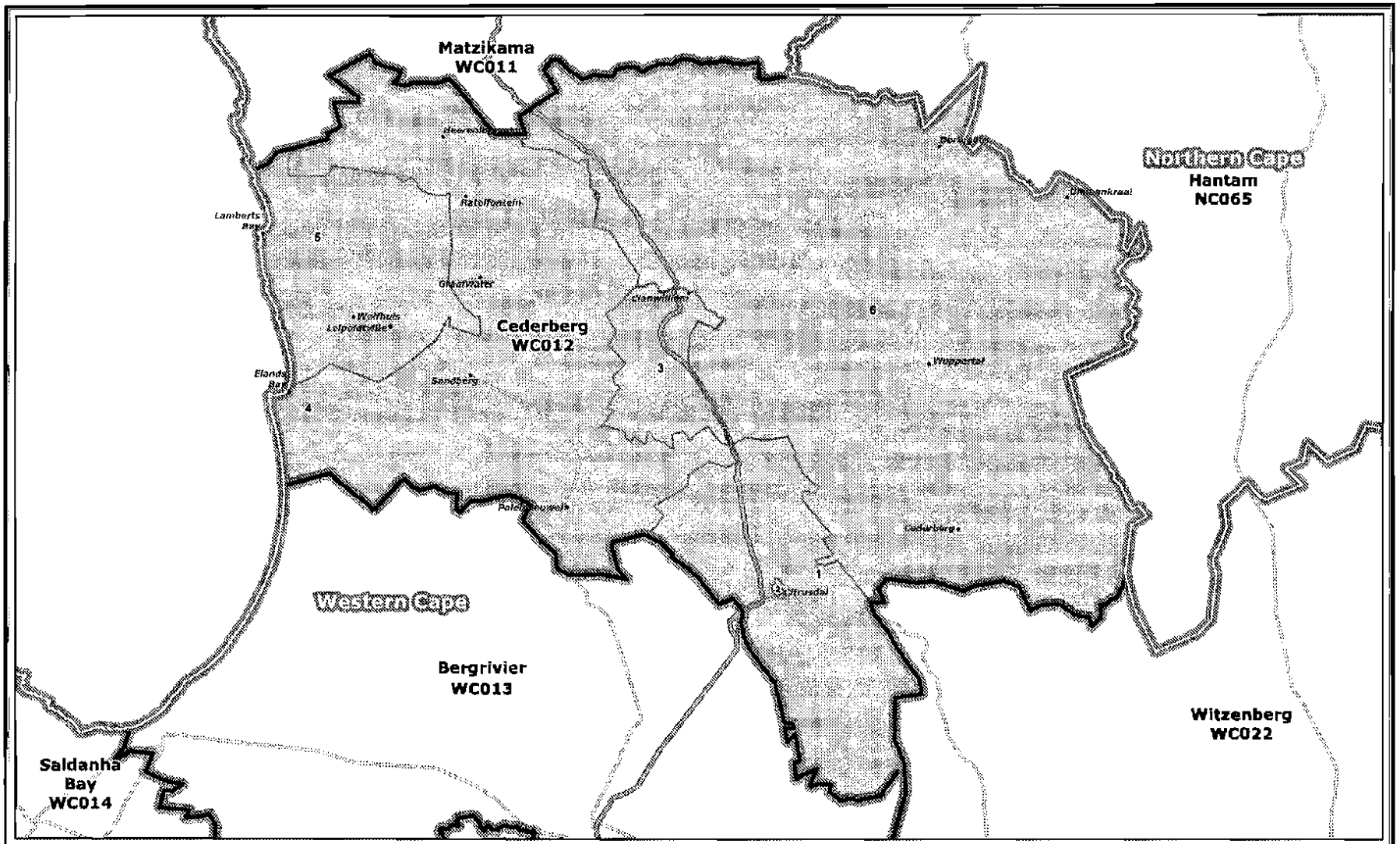

Legend

- Provincial Boundary
- Municipal Boundary
- Ward Boundary
- Towns
- National_Roads
- Mainroads

Publication for general information
the outer and ward boundaries of the
Cederberg
Local Municipality
(WC012)

NOT TO SCALE

DATE
July 2011

MAP NUMBER
252

Additional information relating to this map can be obtained by contacting the Municipal Demarcation Board at:

Tel: (012) 342 2481 Fax: (012) 342 2480

email: info@demarcation.org.za

Website: www.demarcation.org.za

Address: Private Bag X28, Hatfield 0028

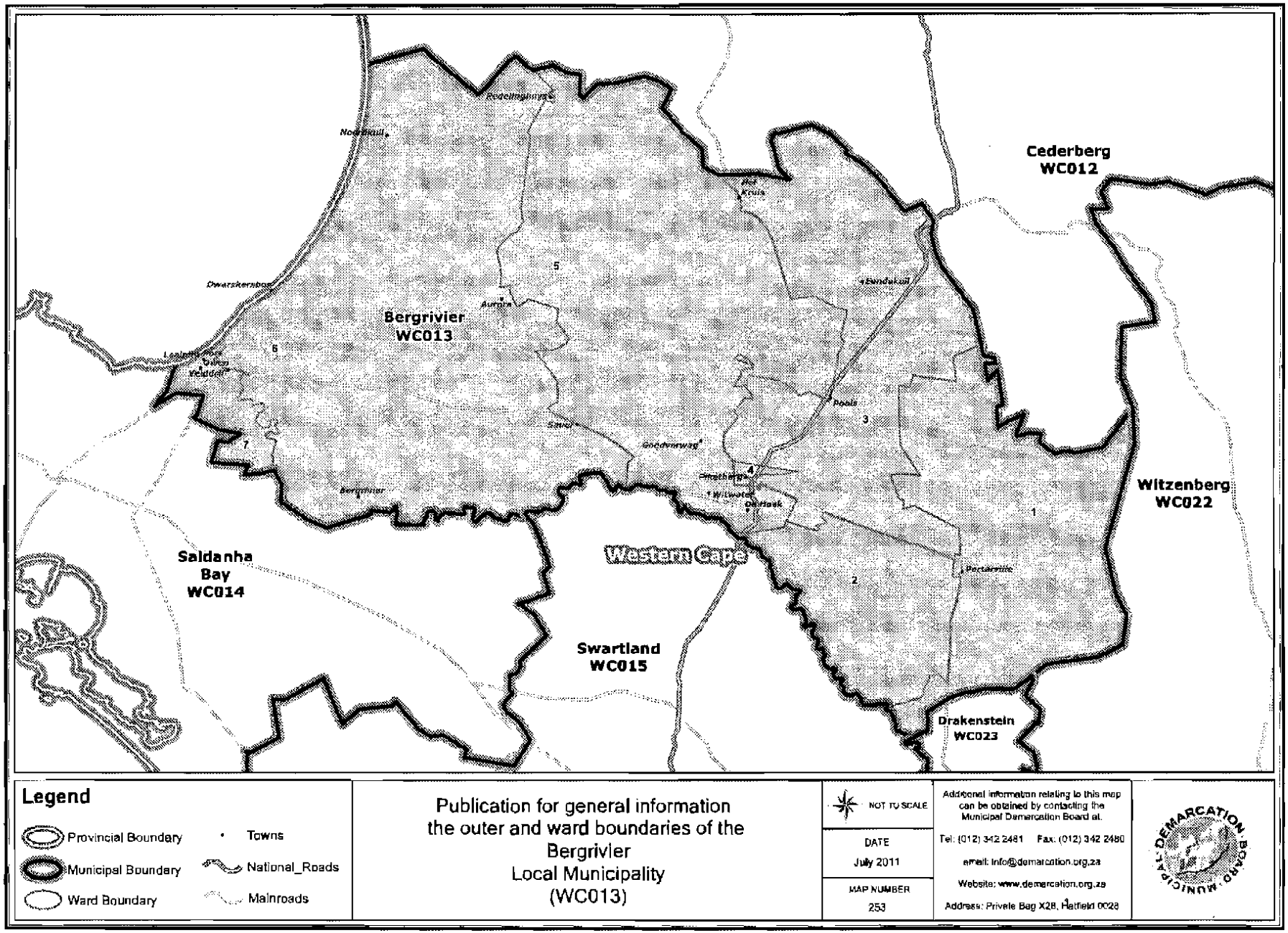

Legend

- Provincial Boundary
- Municipal Boundary
- Ward Boundary
- Towns
- National_Roads
- Mainroads

Publication for general information
the outer and ward boundaries of the
Bergrivier
Local Municipality
(WC013)

NOT TO SCALE

DATE
July 2011

MAP NUMBER
253

Additional information relating to this map can be obtained by contacting the Municipal Demarcation Board at:
Tel: (012) 342 2481 Fax: (012) 342 2480
email: info@demarcation.org.za
Website: www.demarcation.org.za
Address: Private Bag X28, Hatfield 0028

MUNICIPAL DEMARCATION BOARD

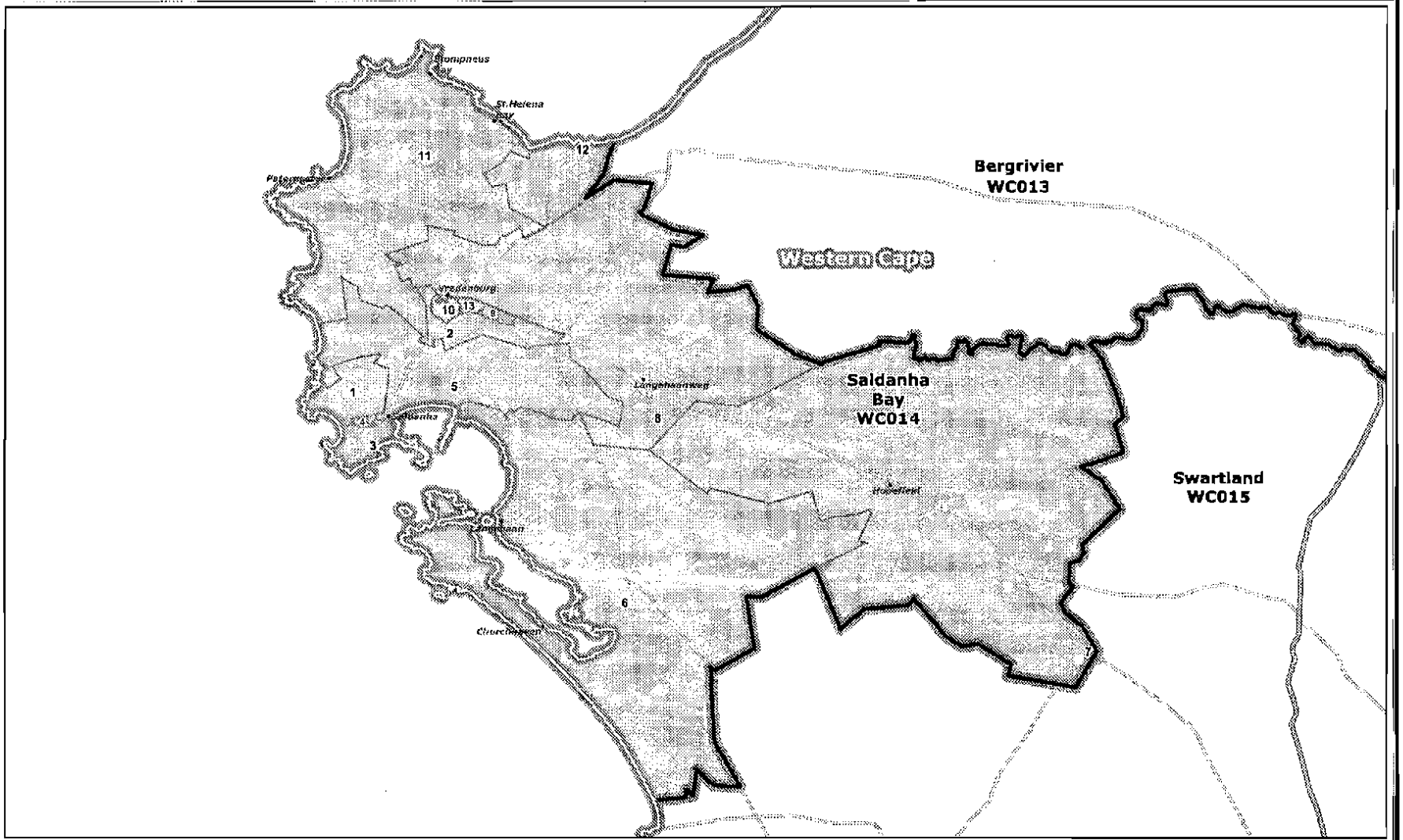

Legend

- Provincial Boundary
- Municipal Boundary
- Ward Boundary
- Towns
- National_Roads
- Mainroads

Publication for general information
the outer and ward boundaries of the
Saldanha Bay
Local Municipality
(WC014)

NOT TO SCALE

DATE
July 2011

MAP NUMBER
254

Additional information relating to this map can be obtained by contacting the Municipal Demarcation Board at:

Tel: (012) 342 2481 Fax: (012) 342 2480

email: info@demarcation.org.za

Website: www.demarcation.org.za

Address: Private Bag X28, Hatfield 0028

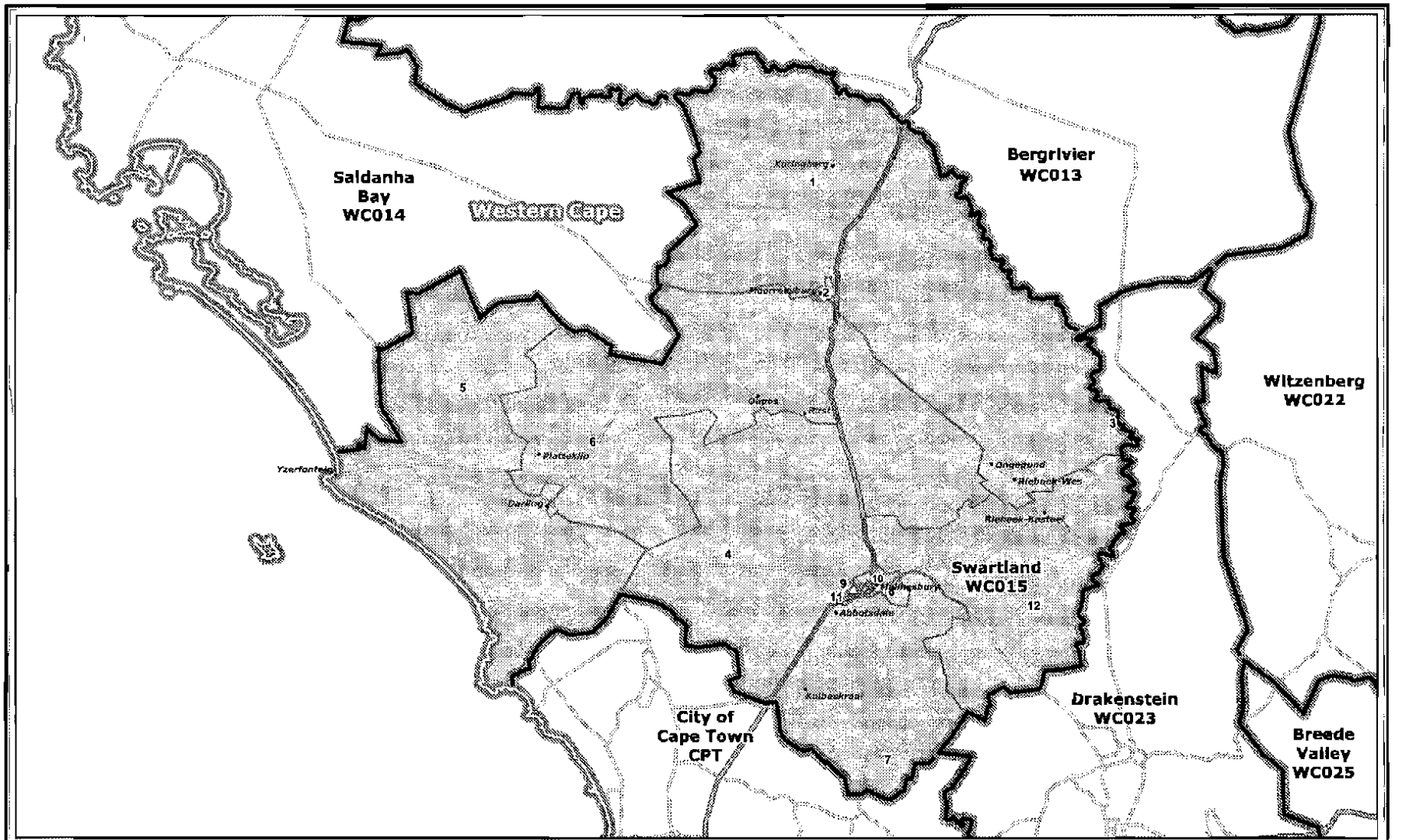

Legend

- Provincial Boundary
- Municipal Boundary
- Ward Boundary
- Towns
- National_Roads
- Mainroads

Publication for general information
the outer and ward boundaries of the
Swartland
Local Municipality
(WC015)

NOT TO SCALE

DATE
July 2011

MAP NUMBER
255

Additional information relating to this map can be obtained by contacting the Municipal Demarcation Board at:

Tel: (012) 342 2481 Fax: (012) 342 2480

email: info@demarcation.org.za

Website: www.demarcation.org.za

Address: Private Bag X28, Hatfield 0028

MUNICIPAL DEMARCATION BOARD

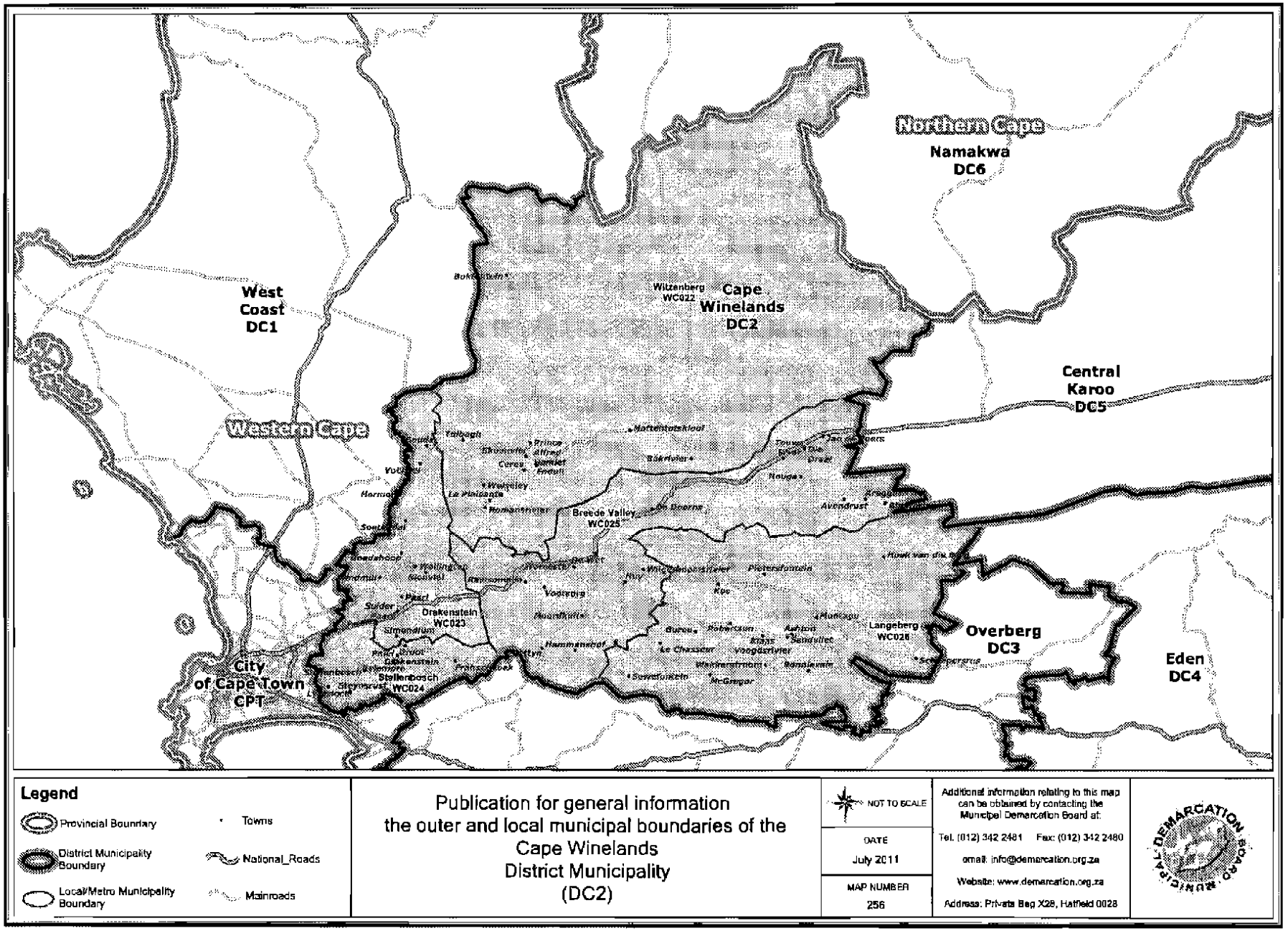
Northern Cape
Namakwa
DC6
West
Coast
DC1
Cape
Winelands
DC2
Witzenberg
WC022
Central
Karoo
DC5
Western Cape
Breede Valley
WC025
Drakenstein
WC023
Overberg
DC3
Langeberg
WC026
Eden
DC4
City
of Cape Town
CPT
Stellenbosch
WC024
Legend
Provincial Boundary
District Municipality Boundary
Local/Metro Municipality Boundary
Towns
National_Roads
Mainroads
Publication for general information
the outer and local municipal boundaries of the
Cape Winelands
District Municipality
(DC2)
NOT TO SCALE
DATE
July 2011
MAP NUMBER
256
Additional information relating to this map can be obtained by contacting the Municipal Demarcation Board at:
Tel. (012) 342 2481 Fax: (012) 342 2480
email: info@demarcation.org.za
Website: www.demarcation.org.za
Address: Private Bag X28, Hatfield 0028
MUNICIPAL DEMARCATION BOARD

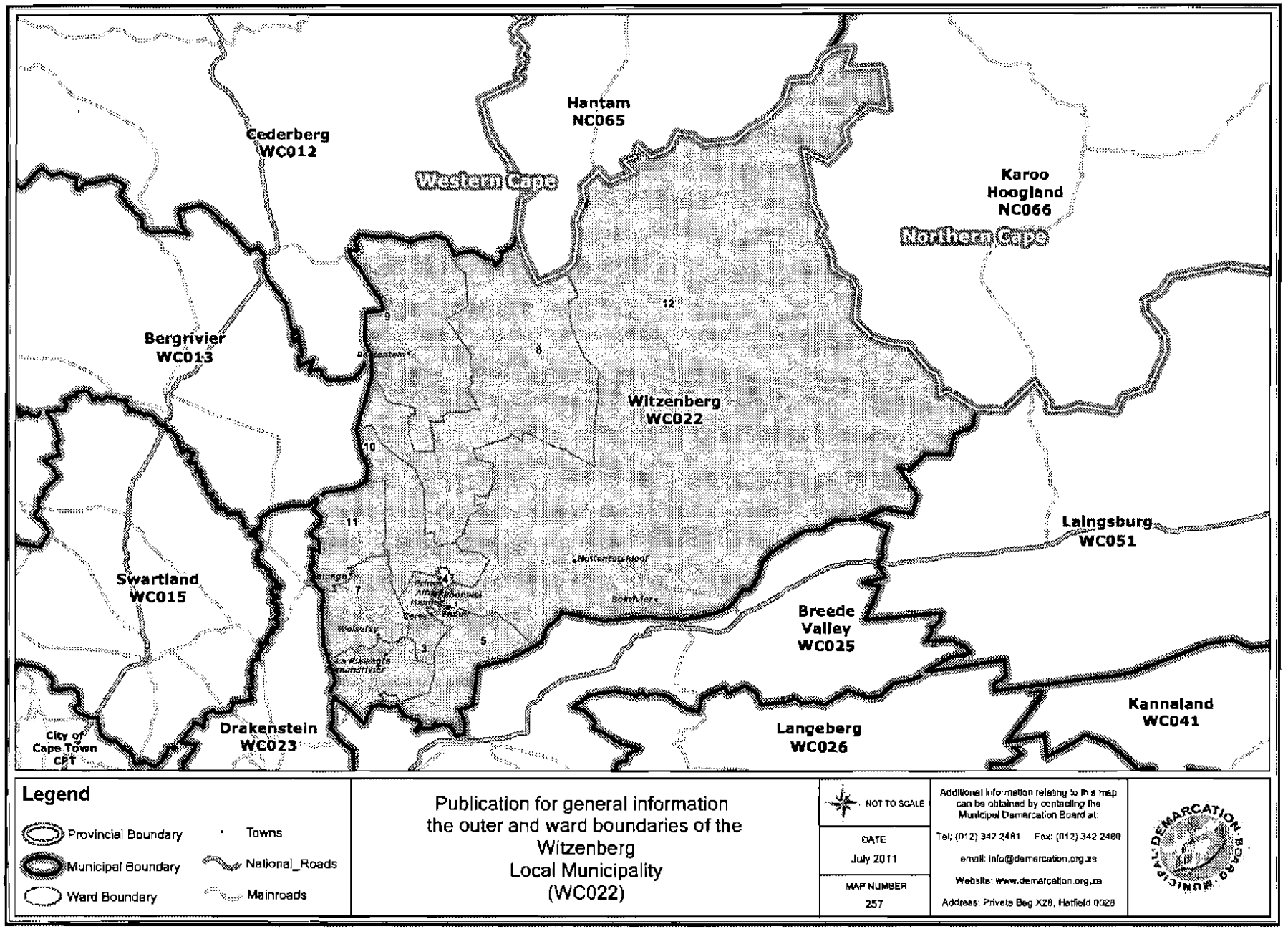
Cederberg
WC012
Hantam
NC065
Western Cape
Karoo
Hoogland
NC066
Northern Cape
Bergrivier
WC013
Witzenberg
WC022
Laingsburg
WC051
Swartland
WC015
Breede
Valley
WC025
Kannaland
WC041
Drakenstein
WC023
Langeberg
WC026
City of
Cape Town
CPT
Legend
Provincial Boundary
Municipal Boundary
Ward Boundary
Towns
National_Roads
Mainroads
Publication for general information
the outer and ward boundaries of the
Witzenberg
Local Municipality
(WC022)
NOT TO SCALE
DATE
July 2011
MAP NUMBER
257
Additional information relating to this map can be obtained by contacting the Municipal Demarcation Board at:
Tel: (012) 342 2481 Fax: (012) 342 2480
e-mail: info@demarcation.org.za
Website: www.demarcation.org.za
Address: Private Bag X28, Hatfield 0028

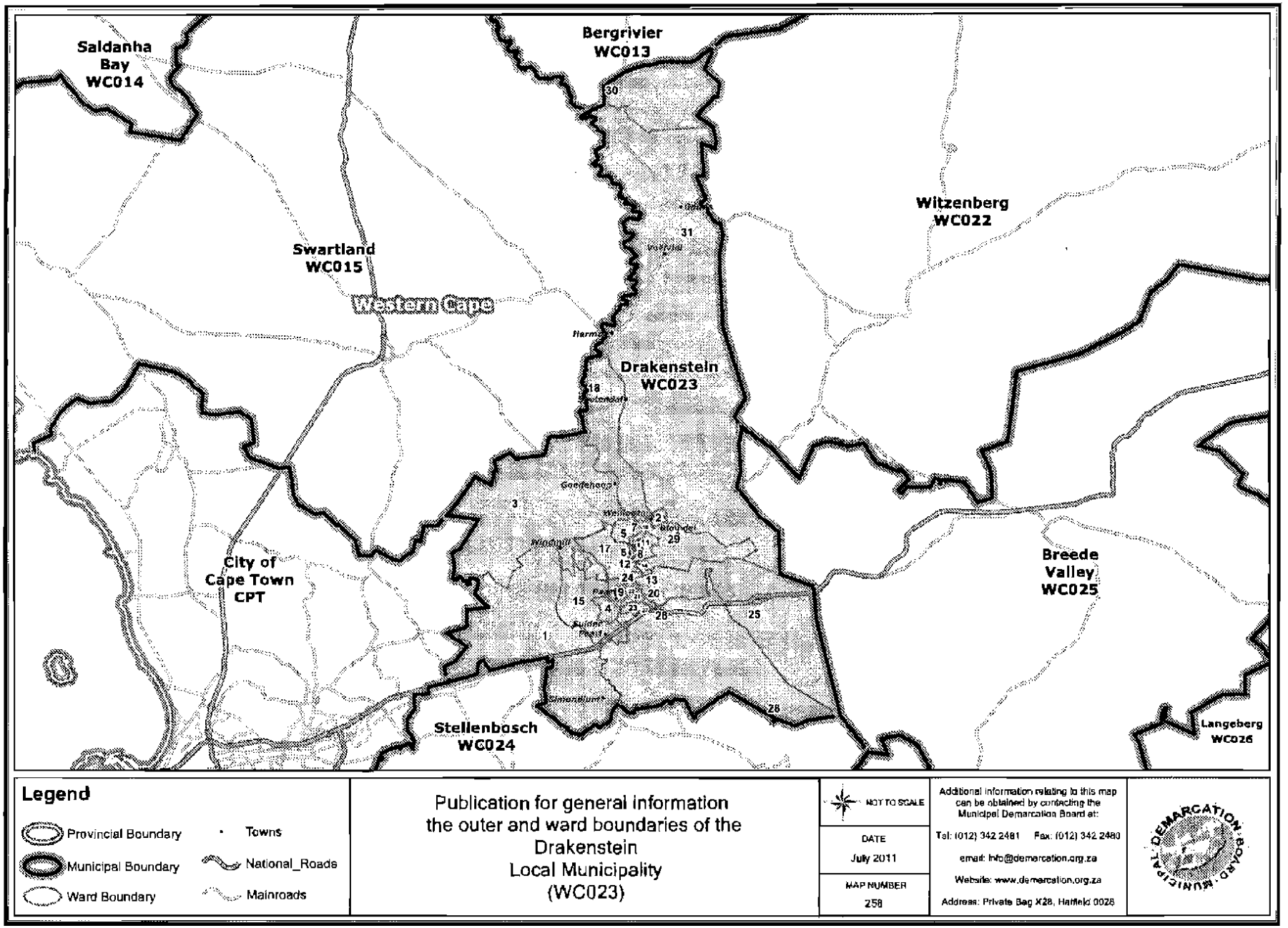
Saldanha Bay WC014
Bergrivier WC013
Witzenberg WC022
Swartland WC015
Western Cape
Drakenstein WC023
City of Cape Town CPT
Breede Valley WC025
Stellenbosch WC024
Langeberg WC026
Legend
Provincial Boundary
Municipal Boundary
Ward Boundary
Towns
National_Roads
Mainroads
Publication for general information
the outer and ward boundaries of the
Drakenstein
Local Municipality
(WC023)
NOT TO SCALE
DATE
July 2011
MAP NUMBER
258
Additional information relating to this map can be obtained by contacting the Municipal Demarcation Board at:
Tel: (012) 342 2481 Fax: (012) 342 2480
email: info@demarcation.org.za
Website: www.demarcation.org.za
Address: Private Bag X28, Hatfield 0028
MUNICIPAL DEMARCATION BOARD

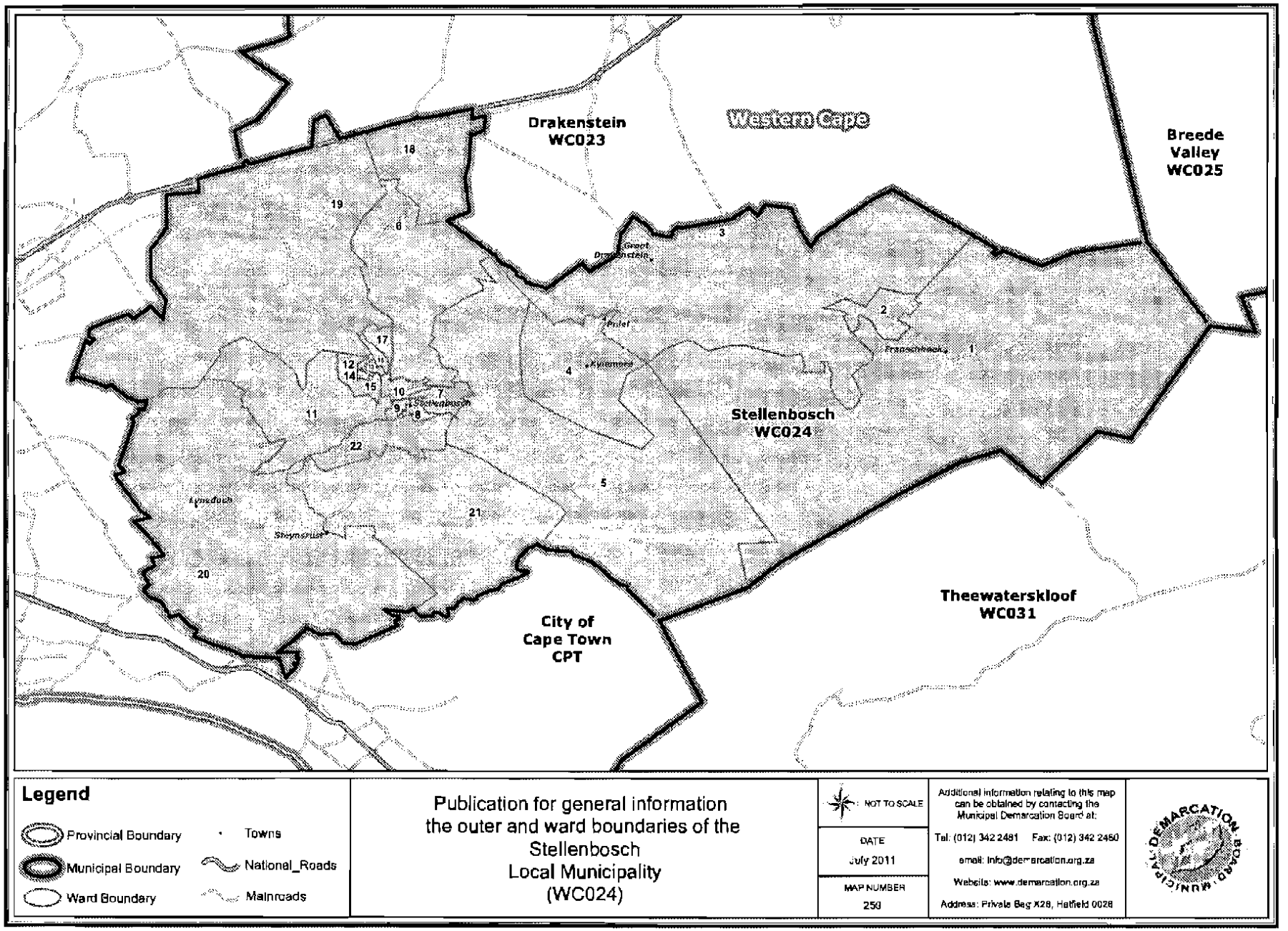

Legend

- Provincial Boundary
- Municipal Boundary
- Ward Boundary
- Towns
- National_Roads
- Mainroads

Publication for general information
the outer and ward boundaries of the
Stellenbosch
Local Municipality
(WC024)

NOT TO SCALE

DATE
July 2011

MAP NUMBER
250

Additional information relating to this map can be obtained by contacting the Municipal Demarcation Board at:

Tel: (012) 342 2481 Fax: (012) 342 2480

email: info@demarcation.org.za

Website: www.demarcation.org.za

Address: Private Bag X28, Hatfield 0028

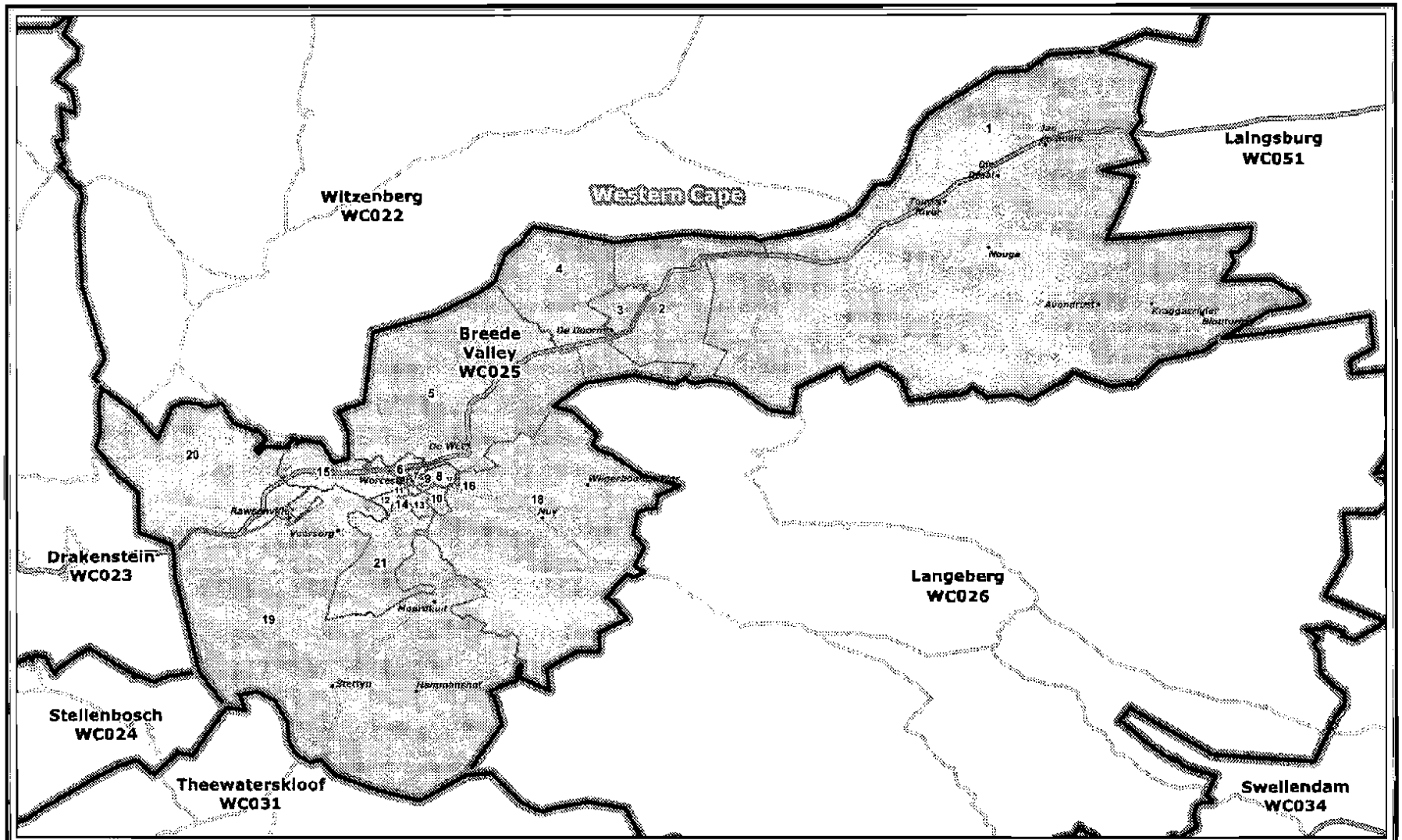

Legend

- Provincial Boundary
- Municipal Boundary
- Ward Boundary
- Towns
- National_Roads
- Mainroads

Publication for general information
the outer and ward boundaries of the
Breede Valley
Local Municipality
(WC025)

NOT TO SCALE

DATE
July 2011

MAP NUMBER
250

Additional information relating to this map can be obtained by contacting the Municipal Demarcation Board at:

Tel: (012) 342 2481 Fax: (012) 342 2480

email: info@demarcation.org.za

Website: www.demarcation.org.za

Address: Private Bag X28, Hatfield 0028

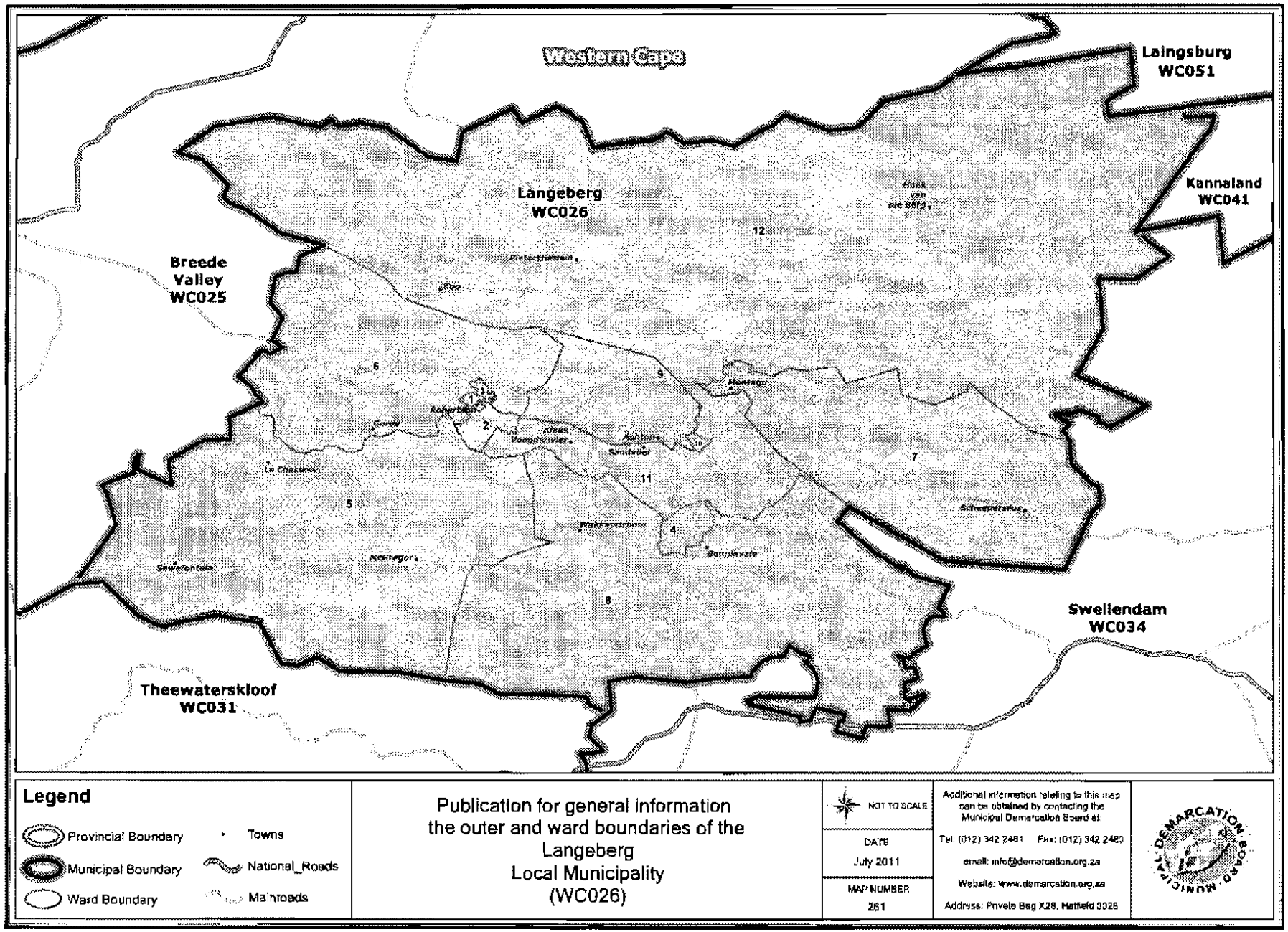

Publication for general information
the outer and ward boundaries of the
Langeberg
Local Municipality
(WC026)

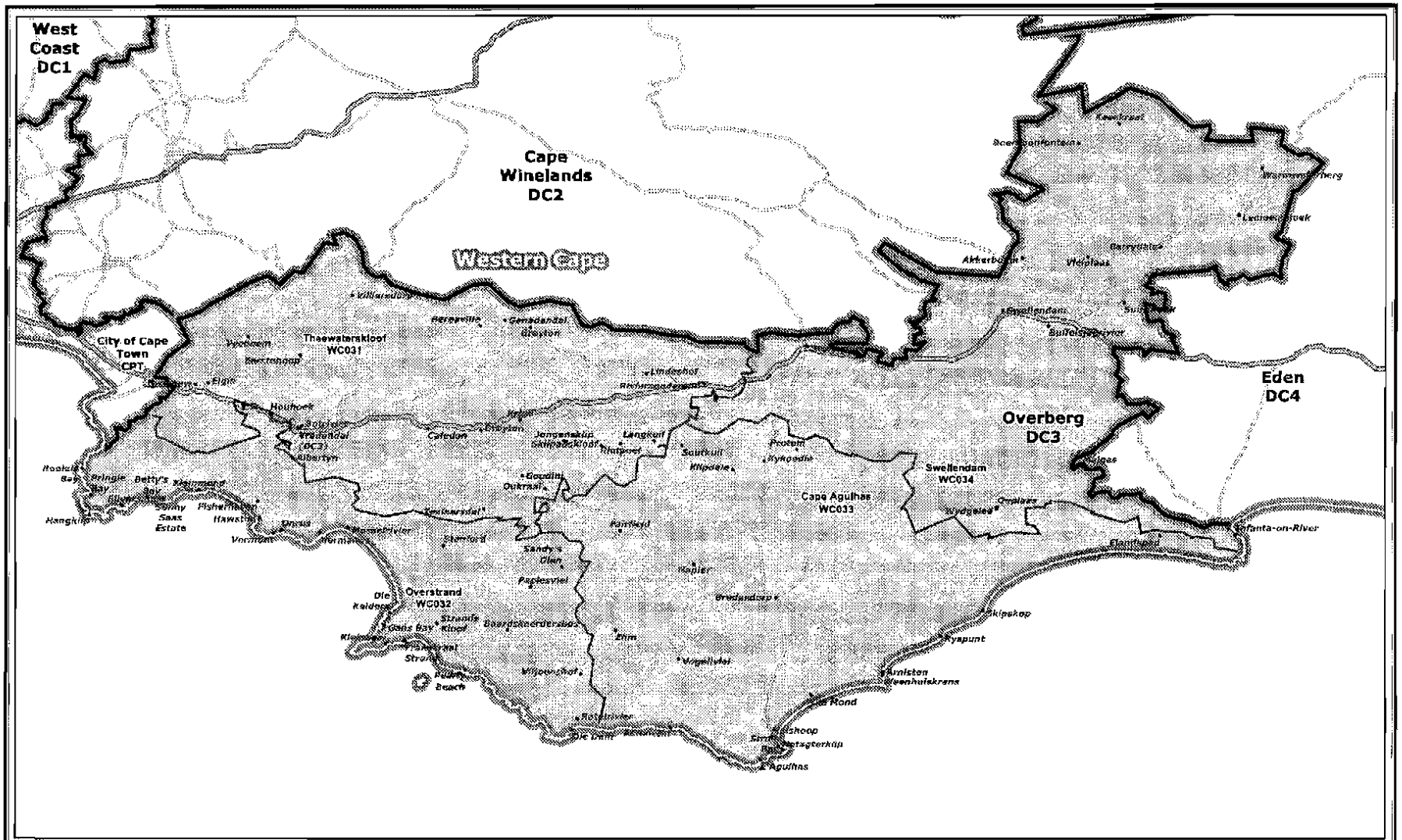

Legend

- Provincial Boundary
- District Municipality Boundary
- Local/Metro Municipality Boundary
- Towns
- National_Roads
- Mainroads

Publication for general information
the outer and local municipal boundaries of the
Overberg
District Municipality
(DC3)

NOT TO SCALE

DATE
July 2011

MAP NUMBER
262

Additional information relating to this map can be obtained by contacting the Municipal Demarcation Board at:
Tel: (012) 342 2481 Fax: (012) 342 2480
email: info@demarcation.org.za
Website: www.demarcation.org.za
Address: Private Bag X28, Hatfield 0028

MUNICIPAL DEMARCATION BOARD

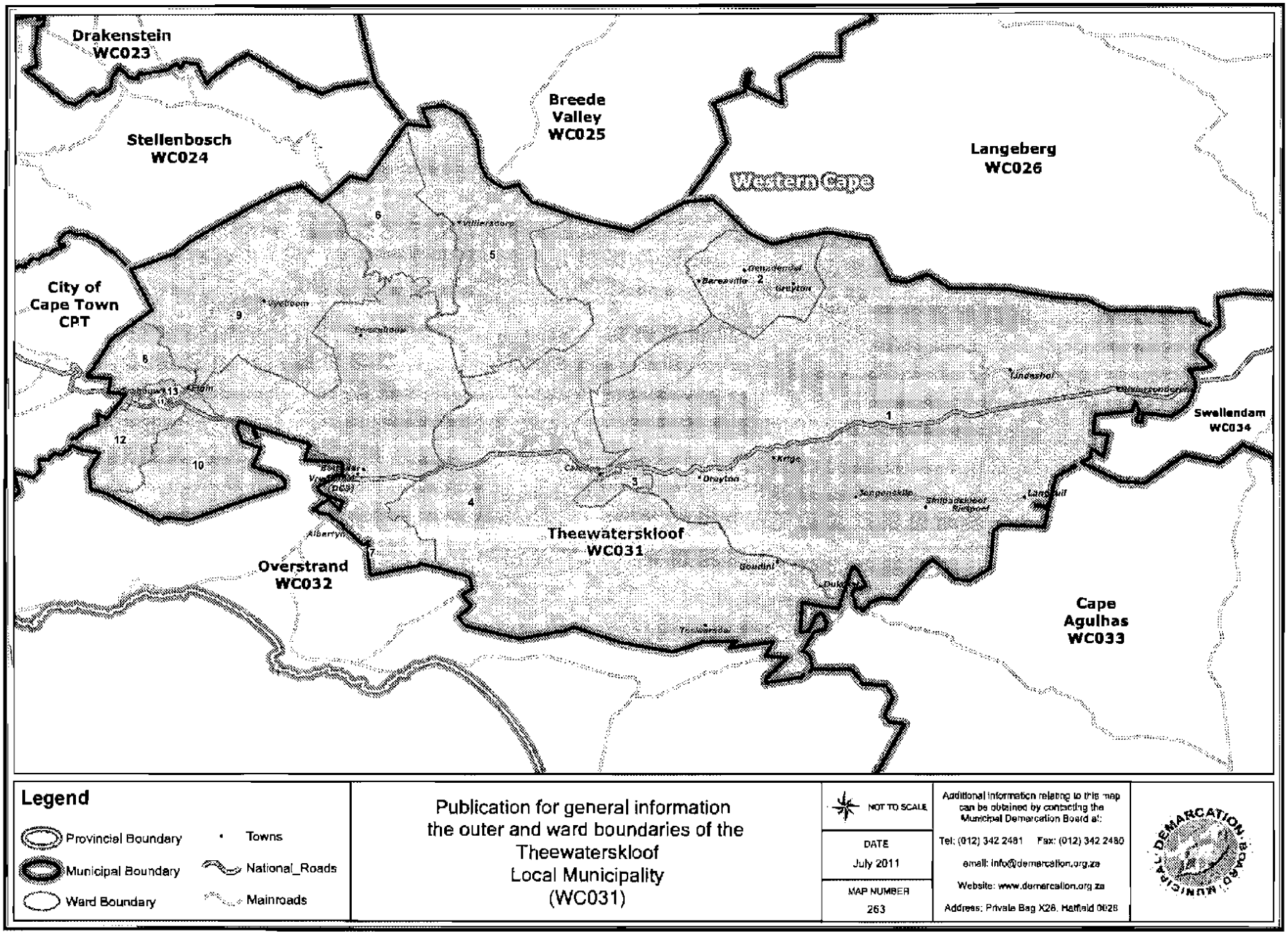
Drakenstein
WC023
Stellenbosch
WC024
Breede
Valley
WC025
Langeberg
WC026
Western Cape
City of
Cape Town
CPT
Swellendam
WC034
Theewaterskloof
WC031
Overstrand
WC032
Cape
Agulhas
WC033
Legend
Provincial Boundary
Municipal Boundary
Ward Boundary
Towns
National_Roads
Mainroads
Publication for general information
the outer and ward boundaries of the
Theewaterskloof
Local Municipality
(WC031)
NOT TO SCALE
DATE
July 2011
MAP NUMBER
263
Additional information relating to this map can be obtained by contacting the Municipal Demarcation Board at:
Tel: (012) 342 2481 Fax: (012) 342 2480
email: info@demarcation.org.za
Website: www.demarcation.org.za
Address: Private Bag X28, Hatfield 0028

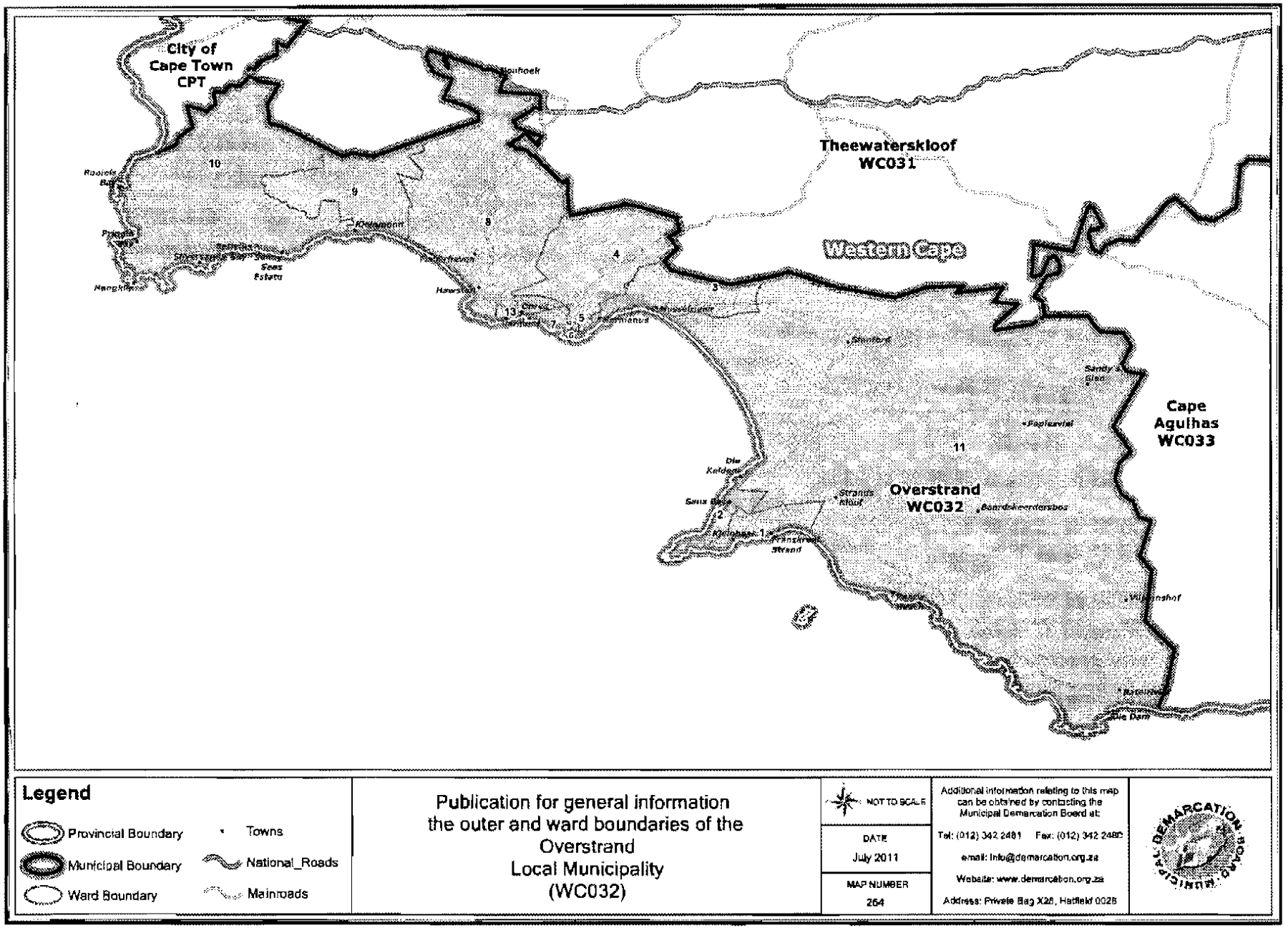
City of Cape Town CPT
Theewaterskloof WC031
Western Cape
Cape Agulhas WC033
Overstrand WC032
10
9
8
4
3
13
7
5
11
12
1
Legend
Provincial Boundary
Municipal Boundary
Ward Boundary
Towns
National_Roads
Mainroads
Publication for general information
the outer and ward boundaries of the
Overstrand
Local Municipality
(WC032)
NOT TO SCALE
DATE
July 2011
MAP NUMBER
264
Additional information relating to this map can be obtained by contacting the Municipal Demarcation Board at:
Tel: (012) 342 2481 Fax: (012) 342 2480
e-mail: info@demarcation.org.za
Website: www.demarcation.org.za
Address: Private Bag X28, Hatfield 0028

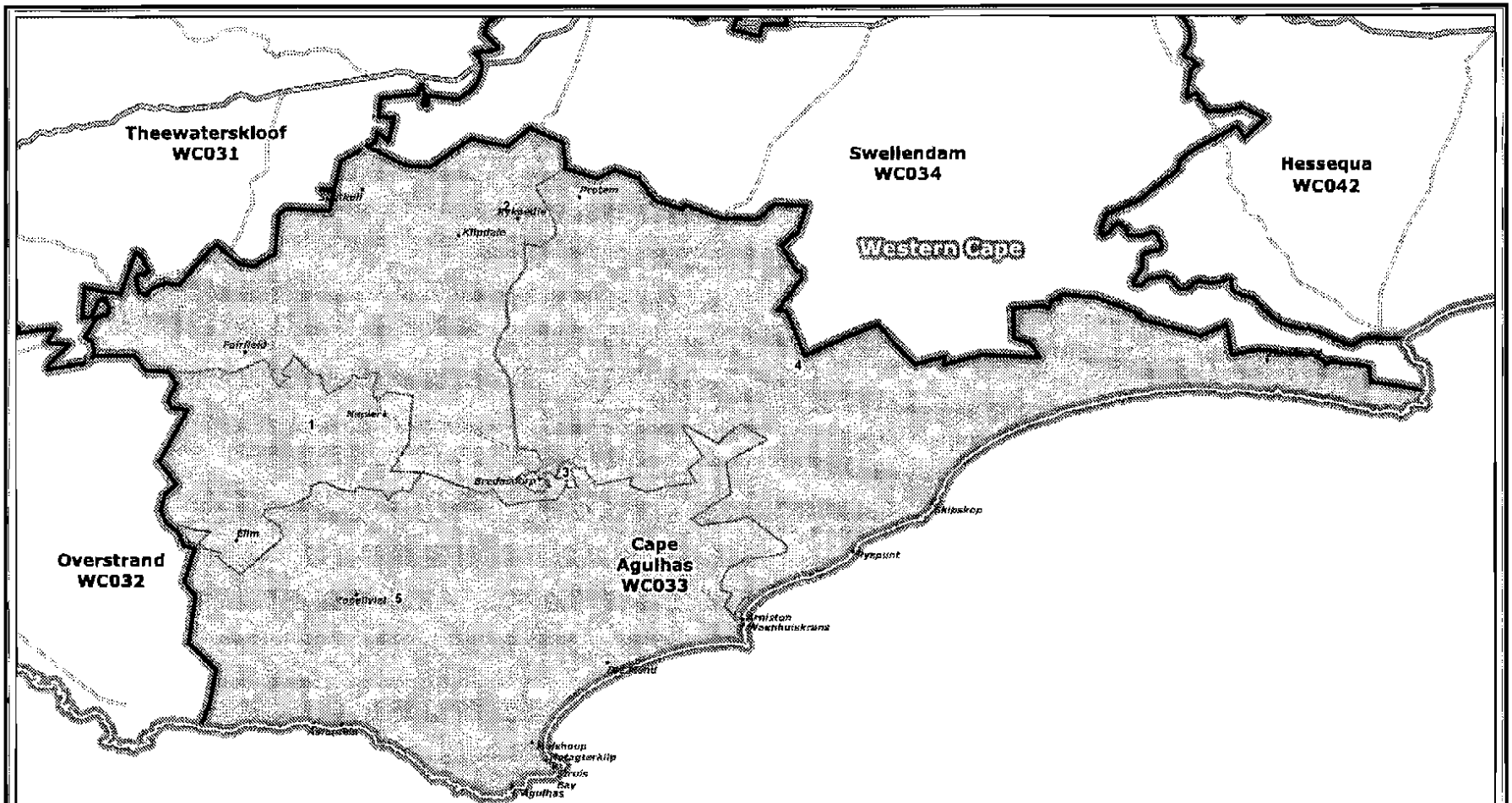

Legend

- Provincial Boundary
- Municipal Boundary
- Ward Boundary
- Towns
- National_Roads
- Mainroads

Publication for general information
the outer and ward boundaries of the
Cape Agulhas
Local Municipality
(WC033)

NOT TO SCALE

DATE
July 2011

MAP NUMBER
265

Additional information relating to this map can be obtained by contacting the Municipal Demarcation Board at:
Tel: (012) 342 2481 Fax: (012) 342 2480
email: info@demarcation.org.za
Website: www.demarcation.org.za
Address: Private Bag X28, Hatfield 0028

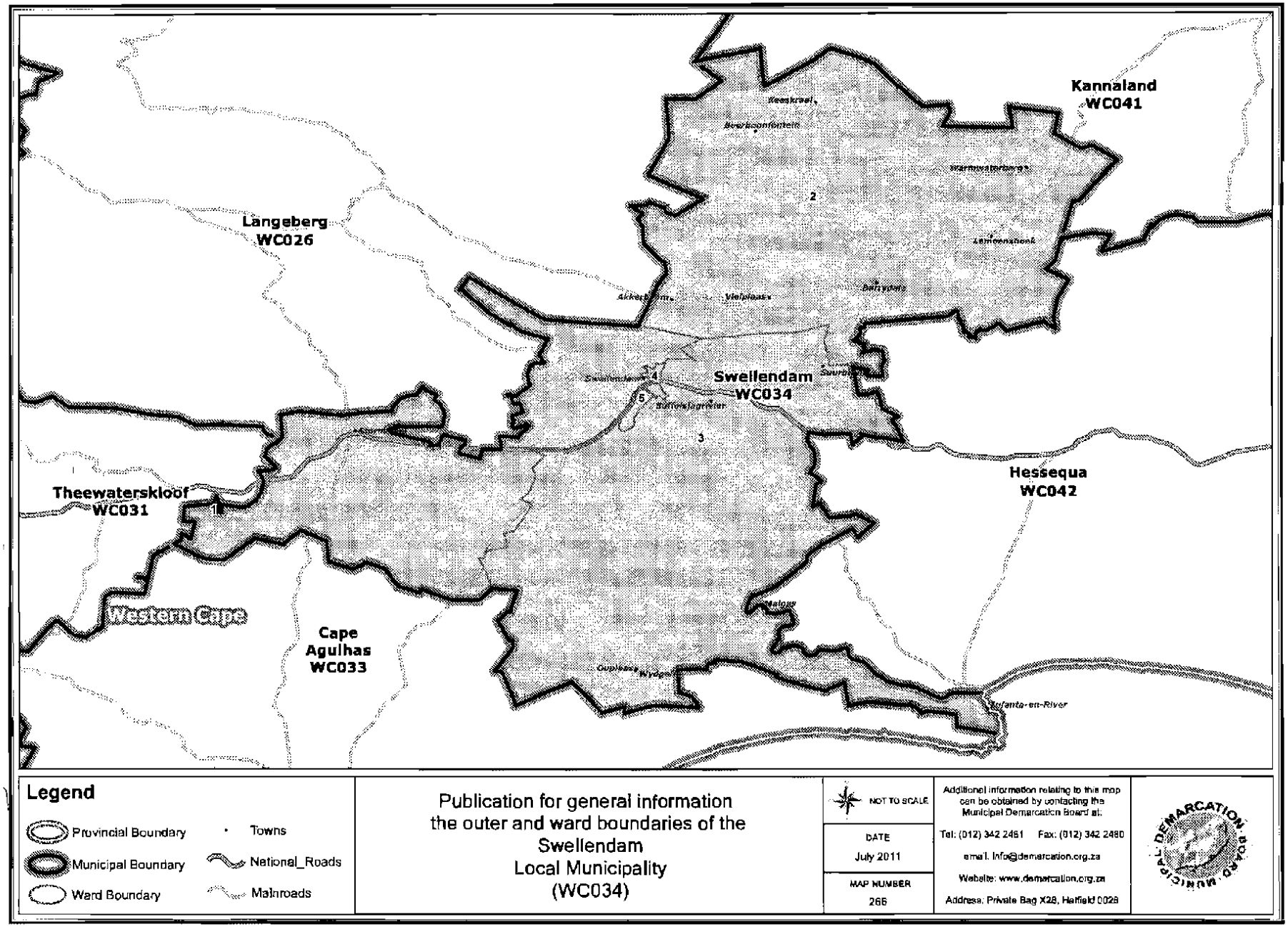
Kannaland
WC041
Langeberg
WC026
Swellendam
WC034
Hessequa
WC042
Theewaterskloof
WC031
Western Cape
Cape
Agulhas
WC033
1
2
3
4
5
Legend
Provincial Boundary
Municipal Boundary
Ward Boundary
Towns
National_Roads
Mainroads
Publication for general information
the outer and ward boundaries of the
Swellendam
Local Municipality
(WC034)
NOT TO SCALE
DATE
July 2011
MAP NUMBER
266
Additional information relating to this map can be obtained by contacting the Municipal Demarcation Board at:
Tel: (012) 342 2461 Fax: (012) 342 2480
email: info@demarcation.org.za
Website: www.demarcation.org.za
Address: Private Bag X28, Hatfield 0028
DEMARCATION BOARD MUNICIPAL

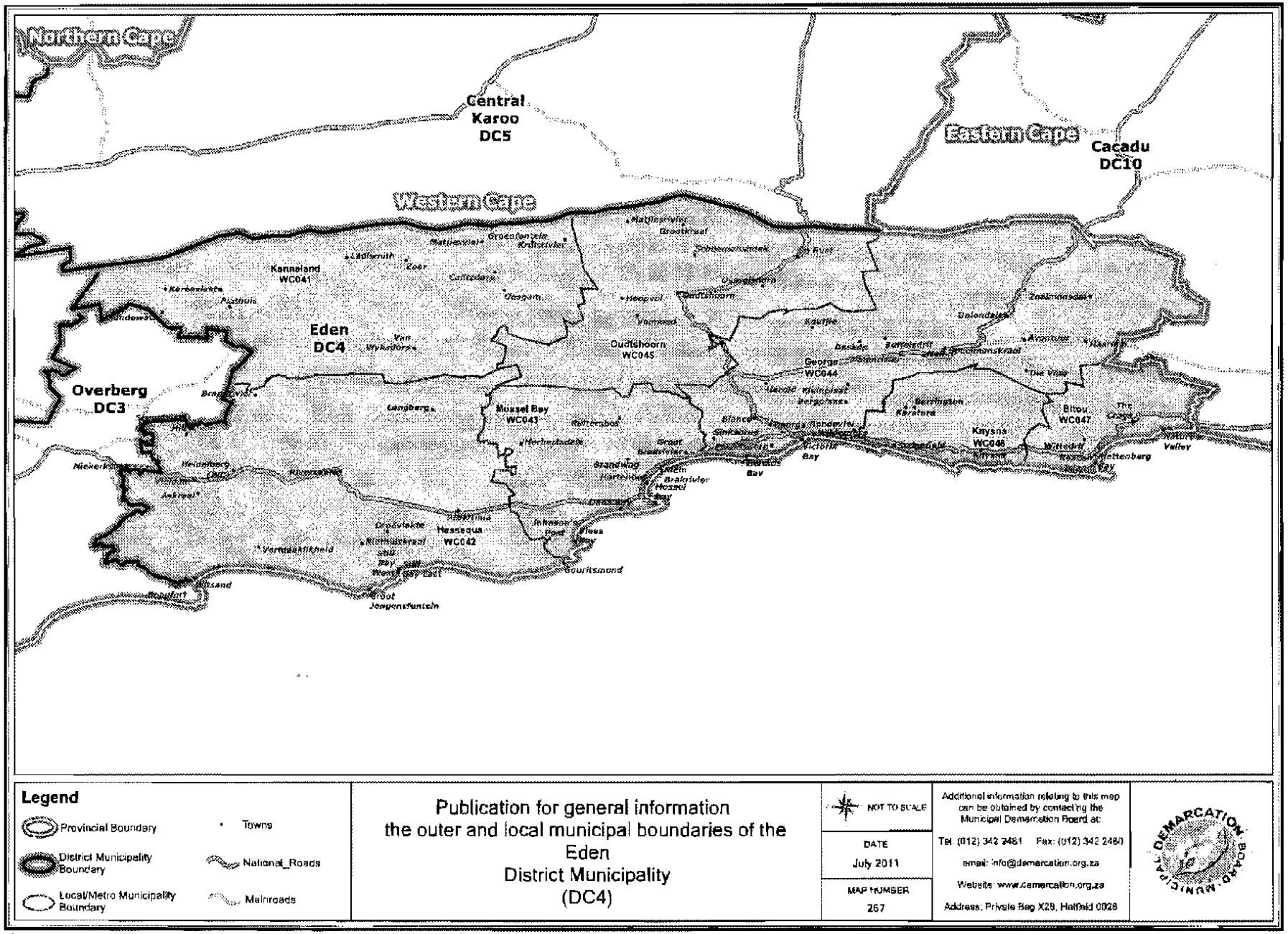
Northern Cape
Central Karoo DC5
Eastern Cape
Cacadu DC10
Western Cape
Kannaland WC041
Eden DC4
Oudtshoorn WC045
George WC044
Overberg DC3
Mossel Bay WC043
Knysna WC048
Bitou WC047
Hessequa WC042
Legend
Provincial Boundary
District Municipality Boundary
Local/Metro Municipality Boundary
Towns
National_Roads
Mainroads
Publication for general information
the outer and local municipal boundaries of the Eden
District Municipality
(DC4)
NOT TO SCALE
DATE
July 2011
MAP NUMBER
267
Additional information relating to this map can be obtained by contacting the Municipal Demarcation Board at:
Tel. (012) 342 2481 Fax: (012) 342 2480
email: info@demarcation.org.za
Website: www.demarcation.org.za
Address: Private Bag X28, Hatfield 0028
MUNICIPAL DEMARCATION BOARD

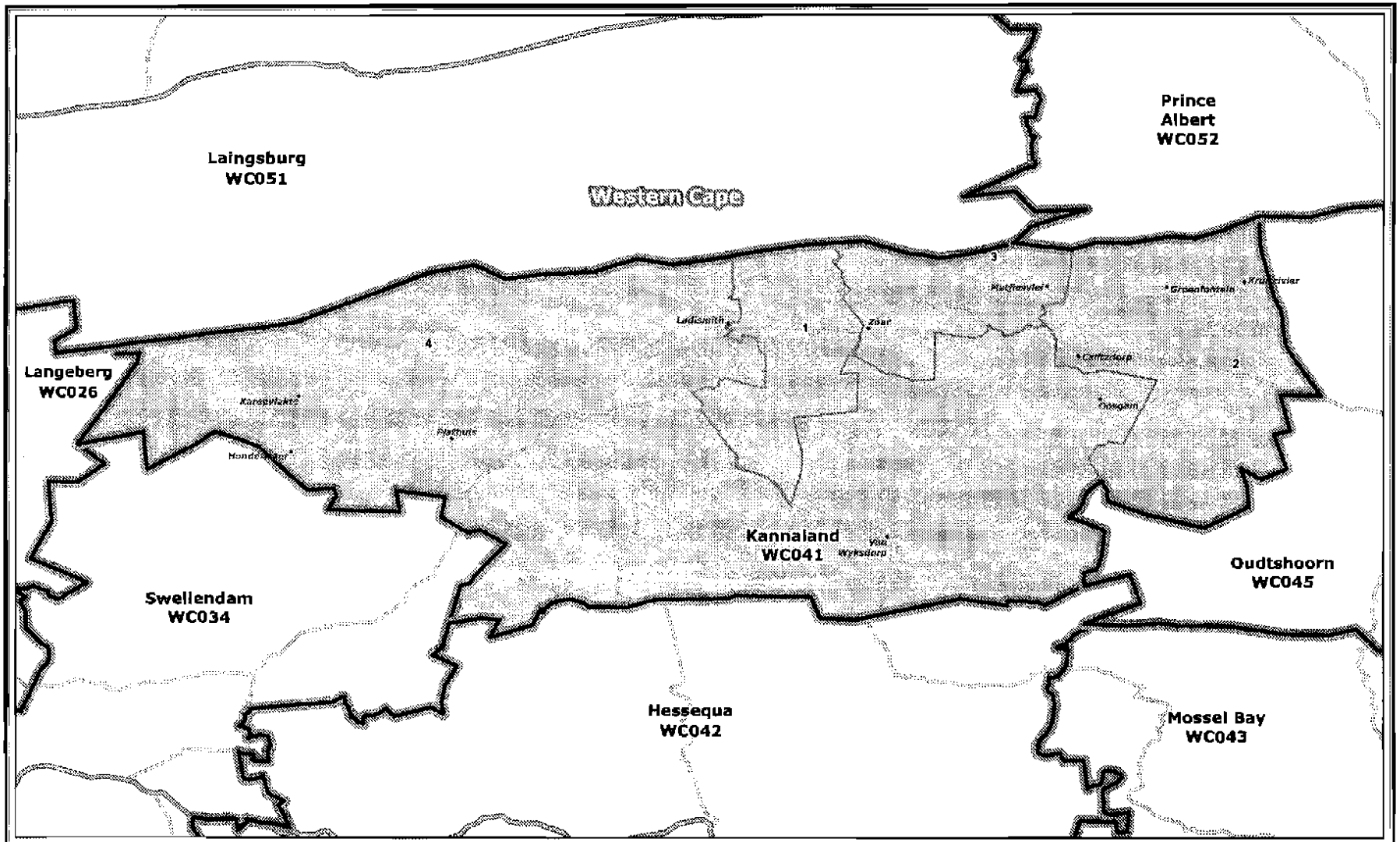

Legend

- Provincial Boundary
- Municipal Boundary
- Ward Boundary
- Towns
- National_Roads
- Mainroads

Publication for general information
the outer and ward boundaries of the
Kannaland
Local Municipality
(WC041)

NOT TO SCALE

DATE
July 2011

MAP NUMBER
268

Additional information relating to this map can be obtained by contacting the Municipal Demarcation Board at:

Tel: (012) 342 2481 Fax: (012) 342 2480

email: info@demarcation.org.za

Website: www.demarcation.org.za

Address: Private Bag X28, Hatfield 0028

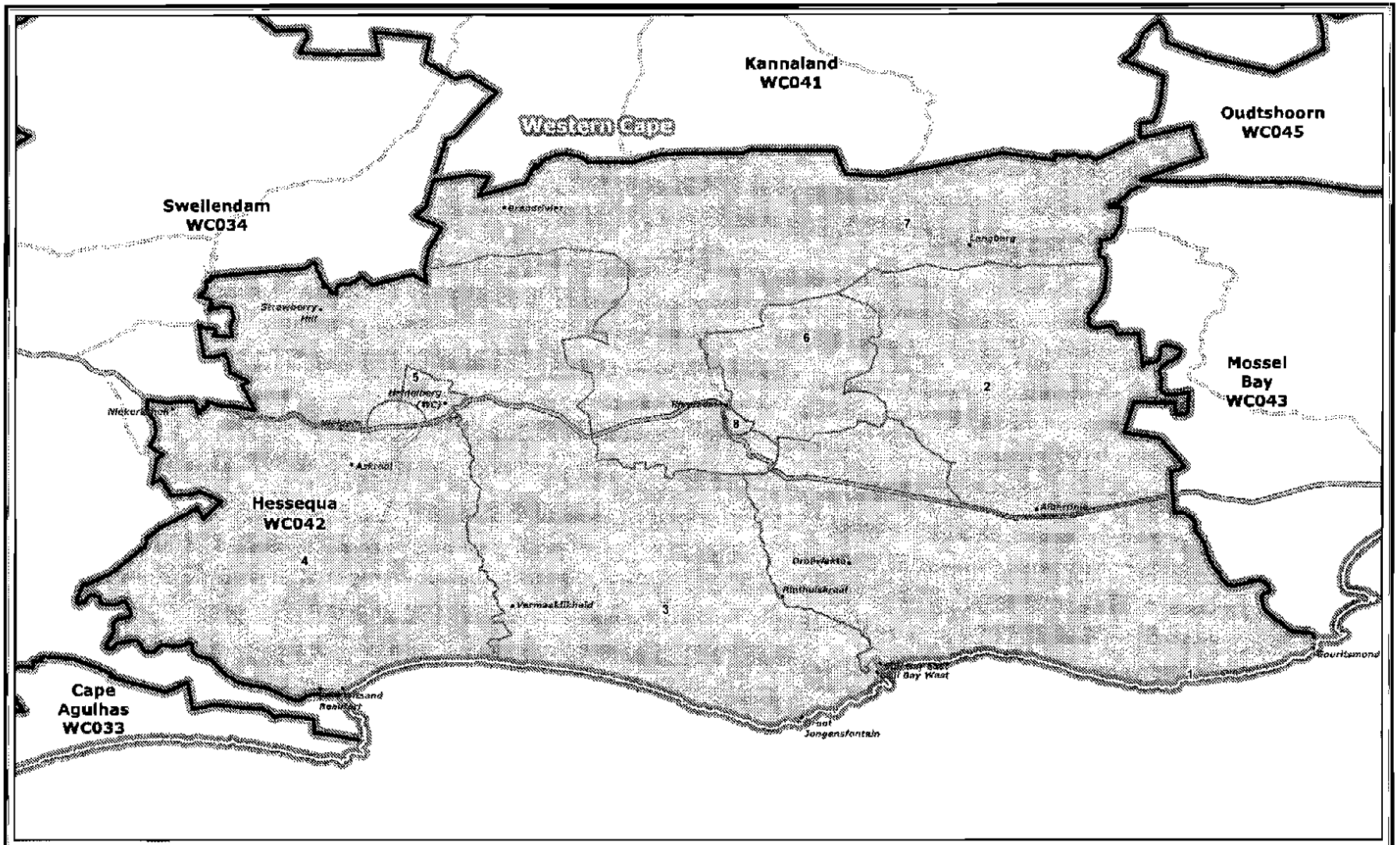

Legend

- Provincial Boundary
- Municipal Boundary
- Ward Boundary
- Towns
- National_Roads
- Mainroads

Publication for general information
the outer and ward boundaries of the
Hessequa
Local Municipality
(WC042)

NOT TO SCALE

DATE
July 2011

MAP NUMBER
269

Additional information relating to this map can be obtained by contacting the Municipal Demarcation Board at:

Tel: (012) 342 2481 Fax: (012) 342 2480

email: info@demarcation.org.za

Website: www.demarcation.org.za

Address: Private Bag X28, Hatfield 0028

MUNICIPAL DEMARCATION BOARD

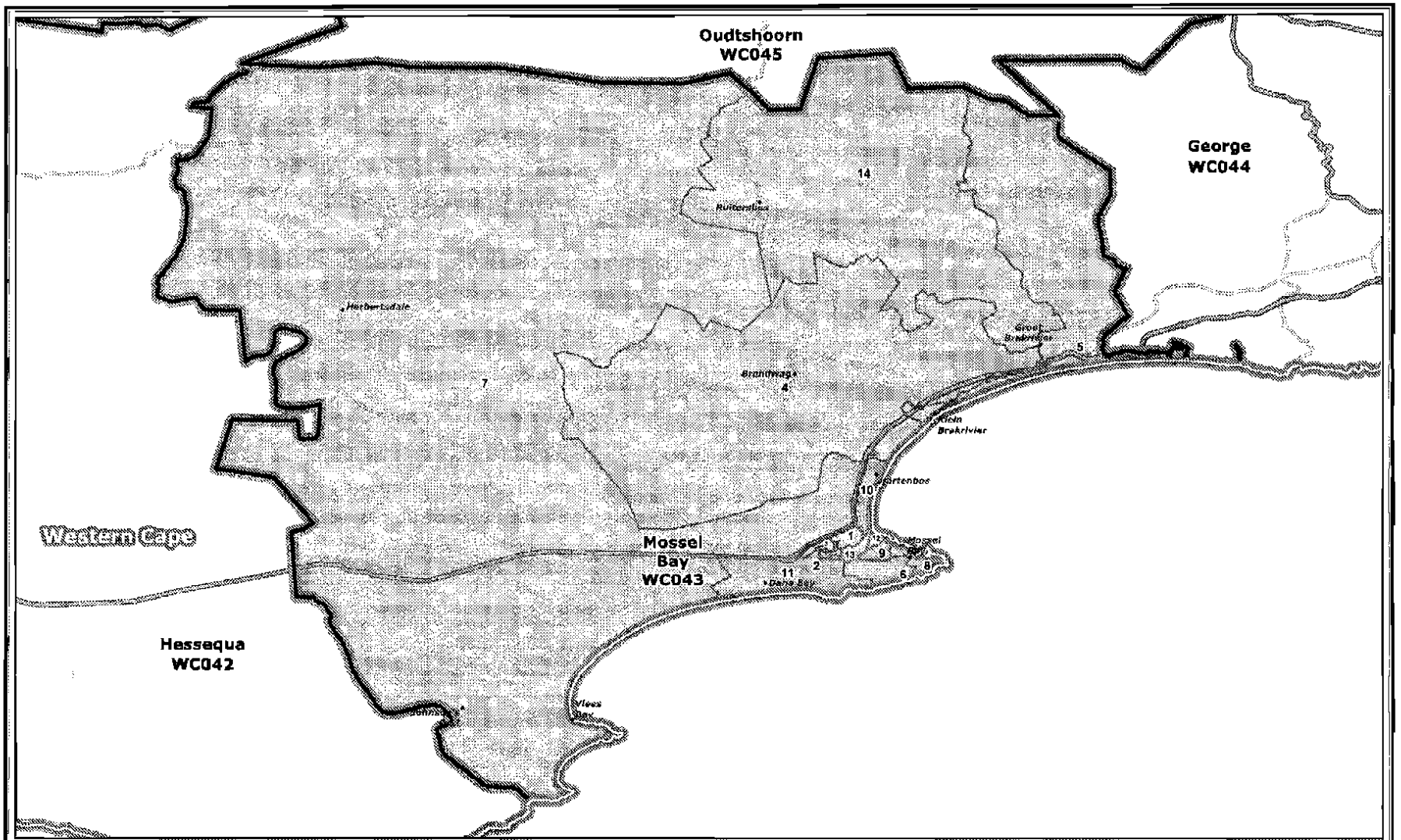

Legend

- Provincial Boundary
- Municipal Boundary
- Ward Boundary
- Towns
- National_Roads
- Mainroads

Publication for general information
the outer and ward boundaries of the
Mossel Bay
Local Municipality
(WC043)

NOT TO SCALE

DATE
July 2011

MAP NUMBER
270

Additional information relating to this map can be obtained by contacting the Municipal Demarcation Board at:
Tel: (012) 342 2481 Fax: (012) 342 2480
email: info@demarcation.org.za
Website: www.demarcation.org.za
Address: Private Bag X28, Hatfield 0028

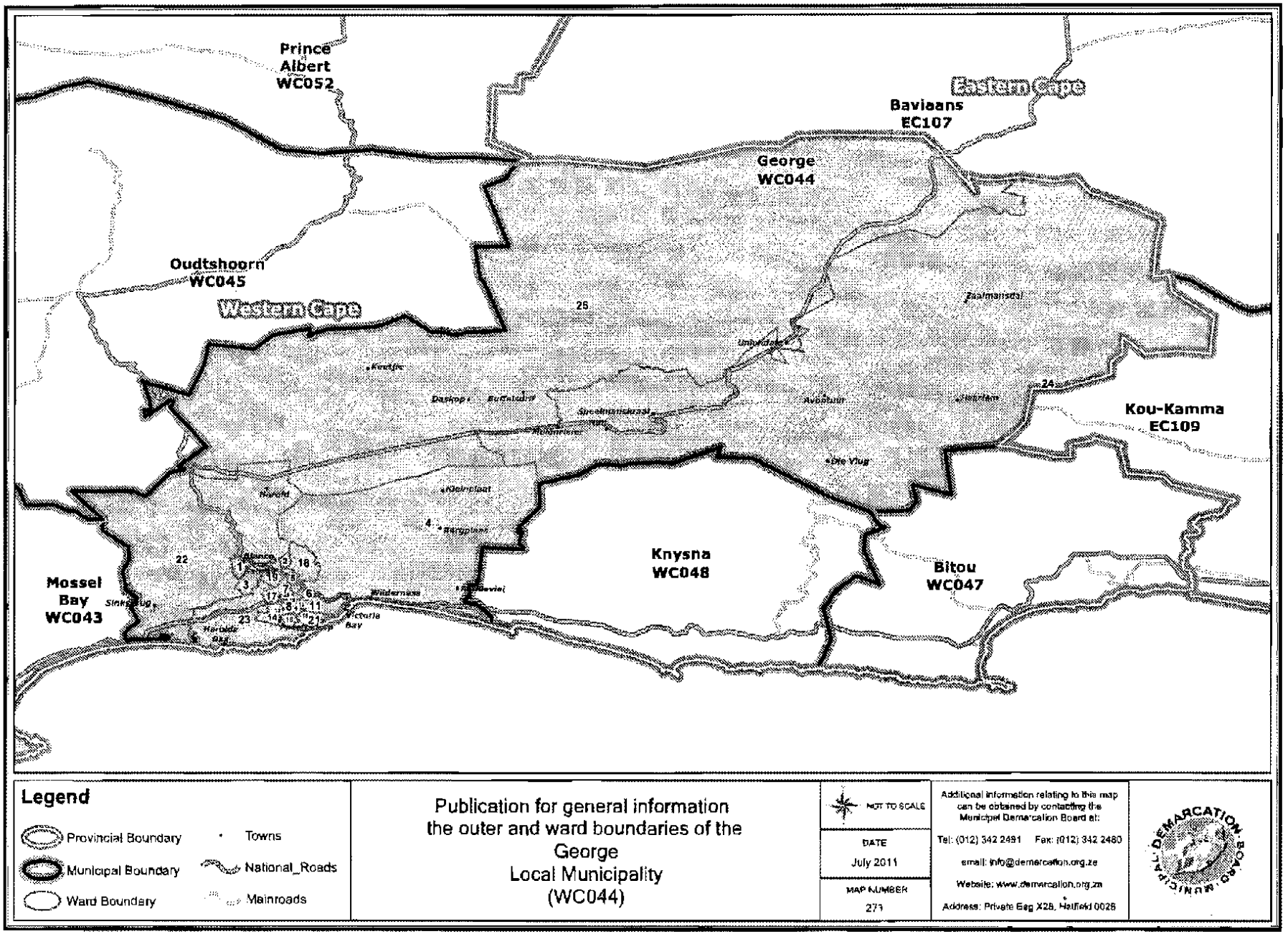
Prince Albert WC052
Eastern Cape
Baviaans EC107
George WC044
Oudtshoorn WC045
Western Cape
25
24
Kou-Kamma EC109
Knysna WC048
Bitou WC047
Mossel Bay WC043
22
4
Legend
Provincial Boundary
Municipal Boundary
Ward Boundary
Towns
National_Roads
Mainroads
Publication for general information
the outer and ward boundaries of the
George
Local Municipality
(WC044)
NOT TO SCALE
DATE
July 2011
MAP NUMBER
271
Additional information relating to this map can be obtained by contacting the Municipal Demarcation Board at:
Tel: (012) 342 2481 Fax: (012) 342 2480
email: info@demarcation.org.za
Website: www.demarcation.org.za
Address: Private Bag X28, Hatfield 0028

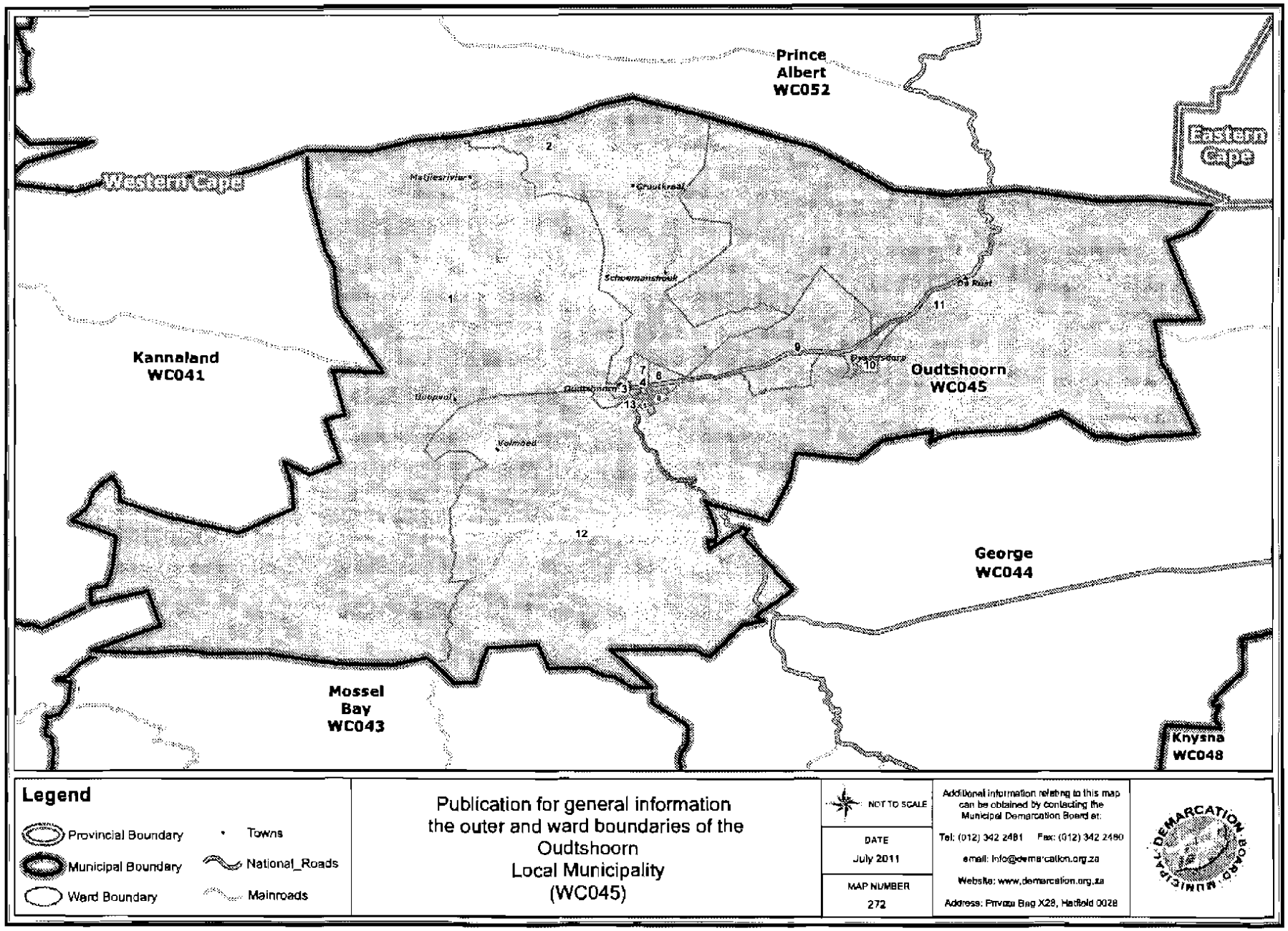
Prince Albert WC052
Western Cape
Eastern Cape
Kannaland WC041
Oudtshoorn WC045
George WC044
Mossel Bay WC043
Knysna WC048
Matjiesrivier
Schoemanshoek
De Rust
Dysseldorp
Volmoed
1
2
3
4
5
6
7
8
9
10
11
12
13
Legend
Provincial Boundary
Municipal Boundary
Ward Boundary
Towns
National_Roads
Mainroads
Publication for general information
the outer and ward boundaries of the
Oudtshoorn
Local Municipality
(WC045)
NOT TO SCALE
DATE
July 2011
MAP NUMBER
272
Additional information relating to this map can be obtained by contacting the Municipal Demarcation Board at:
Tel: (012) 342 2481 Fax: (012) 342 2480
email: info@demarcation.org.za
Website: www.demarcation.org.za
Address: Private Bag X28, Hatfield 0028
MUNICIPAL DEMARCATION BOARD

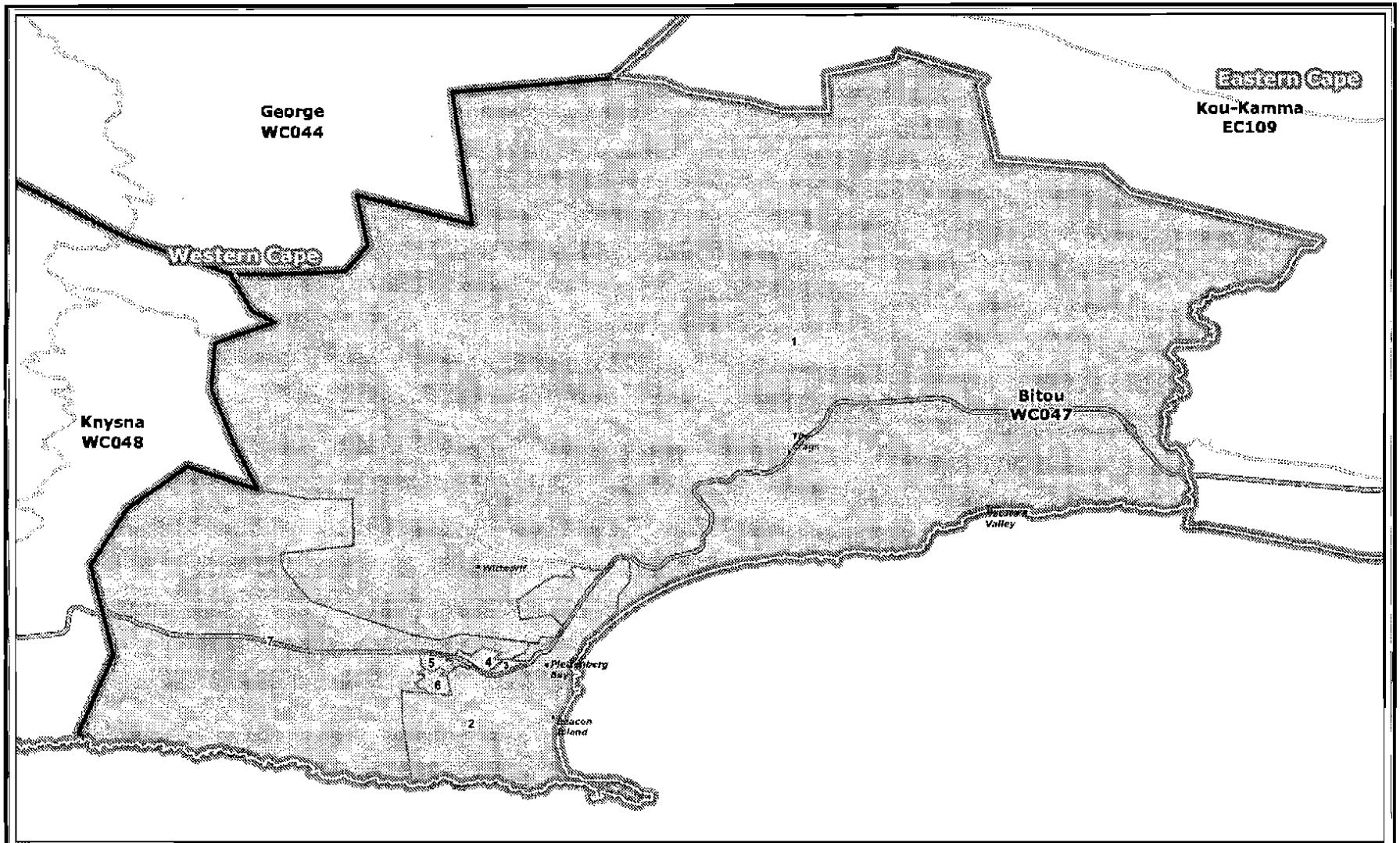

Legend

- Provincial Boundary
- Municipal Boundary
- Ward Boundary
- Towns
- National_Roads
- Mainroads

Publication for general information
the outer and ward boundaries of the
Bitou
Local Municipality
(WC047)

NOT TO SCALE

DATE
July 2011

MAP NUMBER
273

Additional information relating to this map can be obtained by contacting the Municipal Demarcation Board at:
Tel: (012) 342 2481 Fax: (012) 342 2480
e-mail: info@demarcation.org.za
Website: www.demarcation.org.za
Address: Private Bag X28, Hatfield 0028

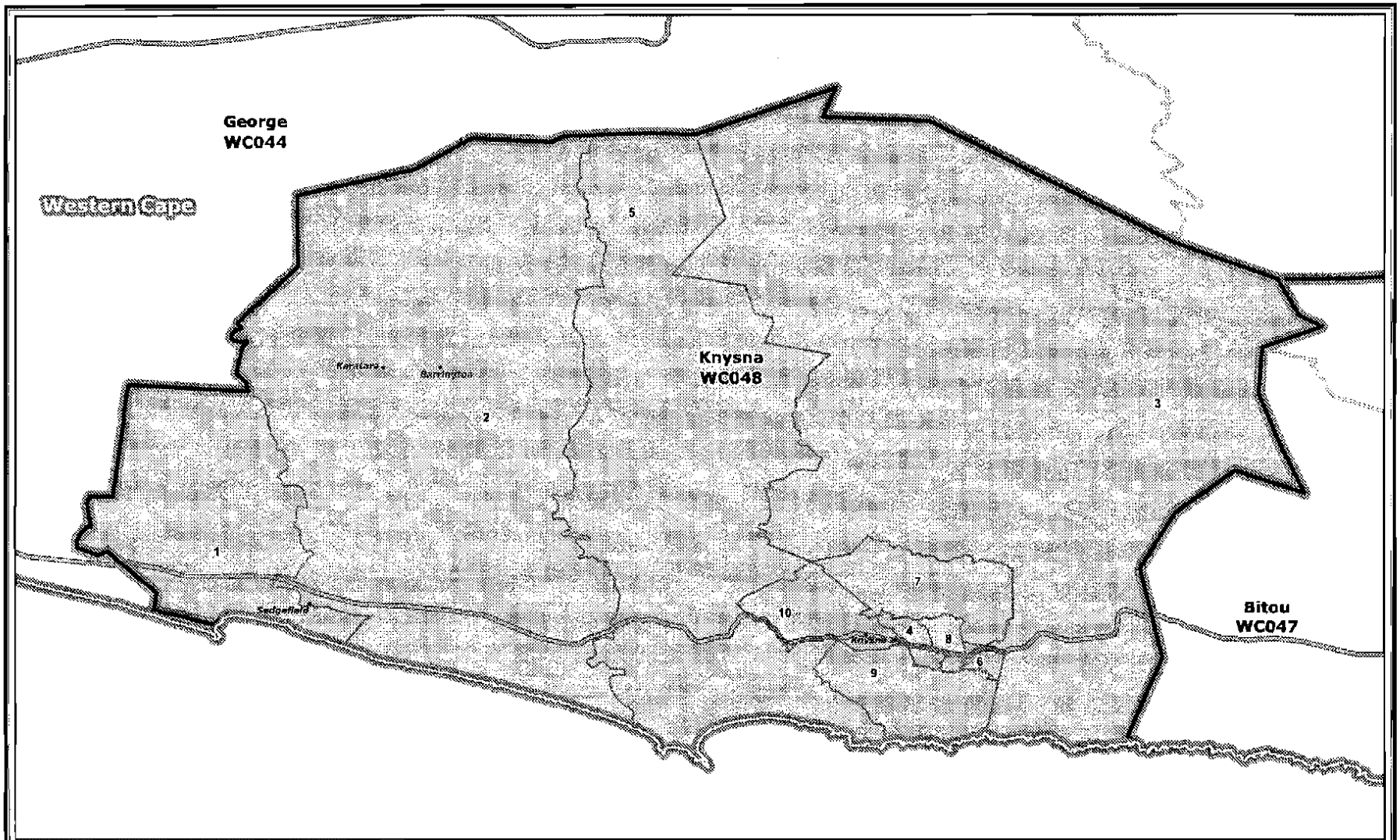

Legend

- Provincial Boundary
- Municipal Boundary
- Ward Boundary
- Towns
- National_Roads
- Mainroads

Publication for general information
the outer and ward boundaries of the
Knysna
Local Municipality
(WC048)

NOT TO SCALE

DATE
July 2011

MAP NUMBER
274

Additional information relating to this map can be obtained by contacting the Municipal Demarcation Board at:
Tel: (012) 342 2481 Fax: (012) 342 2480
email: info@demarcation.org.za
Website: www.demarcation.org.za
Address: Private Bag X26, Hatfield 0028

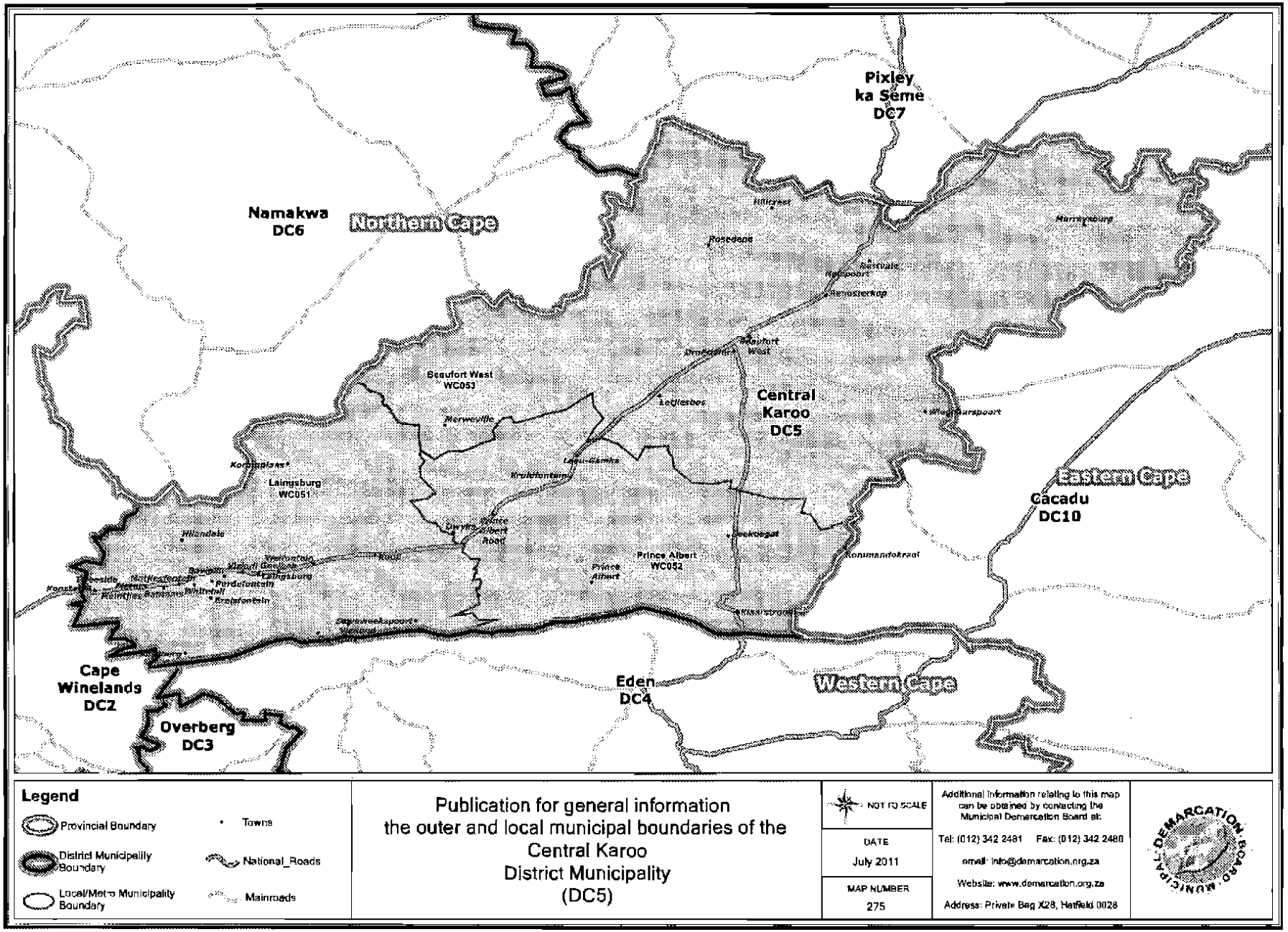

Legend

- Provincial Boundary
- District Municipality Boundary
- Local/Metro Municipality Boundary
- Towns
- National_Roads
- Mainroads

Publication for general information
the outer and local municipal boundaries of the
Central Karoo
District Municipality
(DC5)

NOT TO SCALE

DATE
July 2011

MAP NUMBER
275

Additional information relating to this map can be obtained by contacting the Municipal Demarcation Board at:

Tel: (012) 342 2481 Fax: (012) 342 2480

email: info@demarcation.org.za

Website: www.demarcation.org.za

Address: Private Bag X28, Hatfield 0028

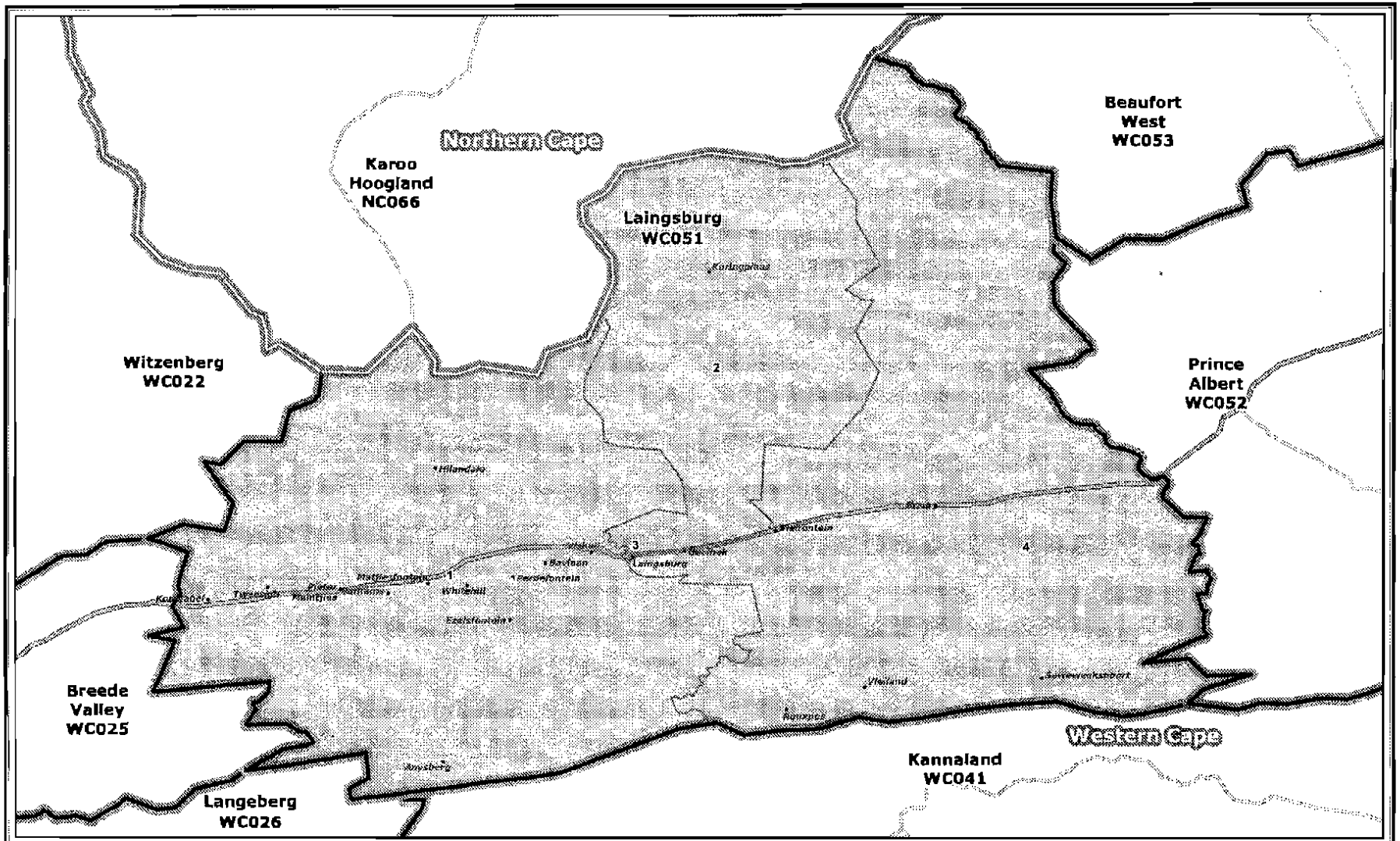

Legend

- Provincial Boundary
- Municipal Boundary
- Ward Boundary
- Towns
- National_Roads
- Mainroads

Publication for general information the outer and ward boundaries of the Laingsburg Local Municipality (WC051)

NOT TO SCALE

DATE July 2011

MAP NUMBER 276

Additional information relating to this map can be obtained by contacting the Municipal Demarcation Board at:

Tel: (012) 342 2481 Fax: (012) 342 2480

email: info@demarcation.org.za

Website: www.demarcation.org.za

Address: Private Bag X28, Hatfield 0028

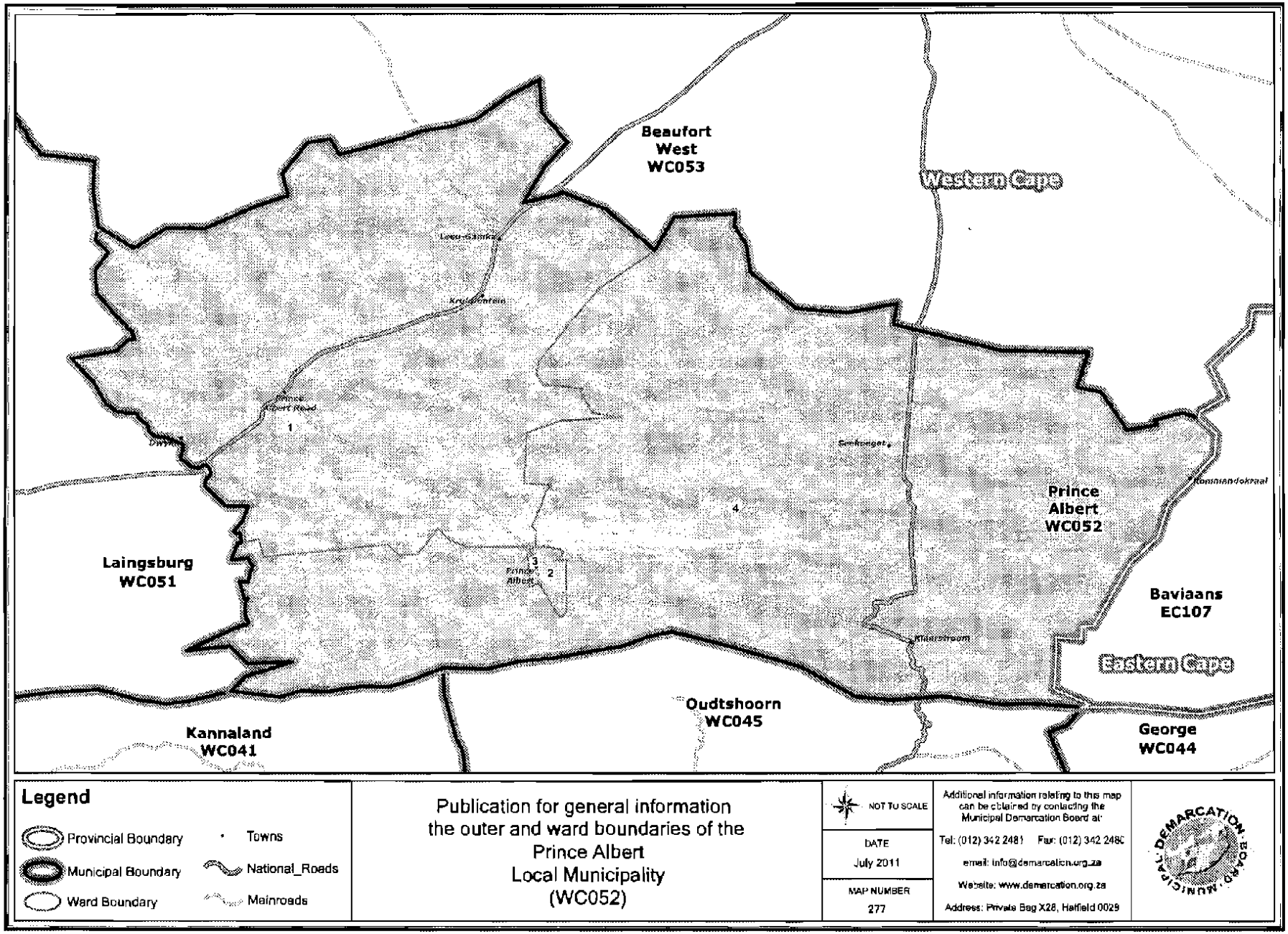
Beaufort West WC053
Western Cape
Prince Albert WC052
Laingsburg WC051
Baviaans EC107
Eastern Cape
Oudtshoorn WC045
Kannaland WC041
George WC044
1
2
3
4
Legend
Provincial Boundary
Municipal Boundary
Ward Boundary
Towns
National_Roads
Mainroads
Publication for general information
the outer and ward boundaries of the
Prince Albert
Local Municipality
(WC052)
NOT TO SCALE
DATE
July 2011
MAP NUMBER
277
Additional information relating to this map can be obtained by contacting the Municipal Demarcation Board at:
Tel: (012) 342 2481 Fax: (012) 342 2480
email: info@demarcation.org.za
Website: www.demarcation.org.za
Address: Private Bag X28, Hatfield 0028

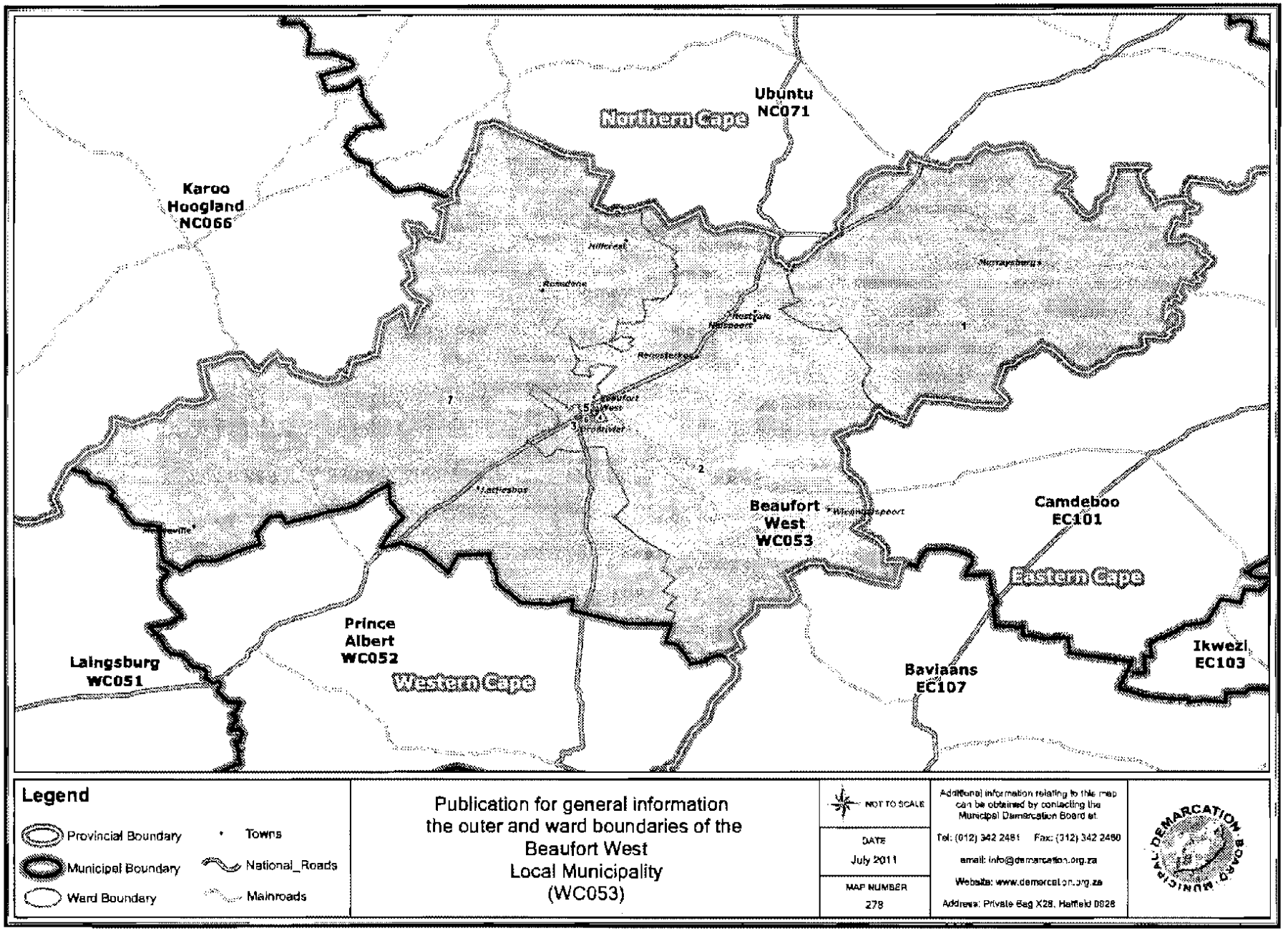
Ubuntu
NC071
Northern Cape
Karoo
Hoogland
NC066
Beaufort
West
WC053
Camdeboo
EC101
Eastern Cape
Prince
Albert
WC052
Laingsburg
WC051
Western Cape
Baviaans
EC107
Ikwezi
EC103
Legend
Provincial Boundary
Municipal Boundary
Ward Boundary
Towns
National_Roads
Mainroads
Publication for general information
the outer and ward boundaries of the
Beaufort West
Local Municipality
(WC053)
NOT TO SCALE
DATE
July 2011
MAP NUMBER
278
Additional information relating to this map can be obtained by contacting the Municipal Demarcation Board at:
Tel: (012) 342 2481 Fax: (312) 342 2480
email: info@demarcation.org.za
Website: www.demarcation.org.za
Address: Private Bag X28, Hatfield 0028
MUNICIPAL DEMARCATION BOARD