

DEPARTMENT OF WATER AFFAIRS AND FORESTRY  
DEPARTEMENT VAN WATERWESE EN BOSBOU

No. 685


21 July 2006

NOTICE IN **TERMS** OF SECTION 50 (4) OF THE NATIONAL FORESTS ACT, 1998 (ACT NO. 84 OF 1998)

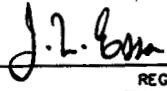
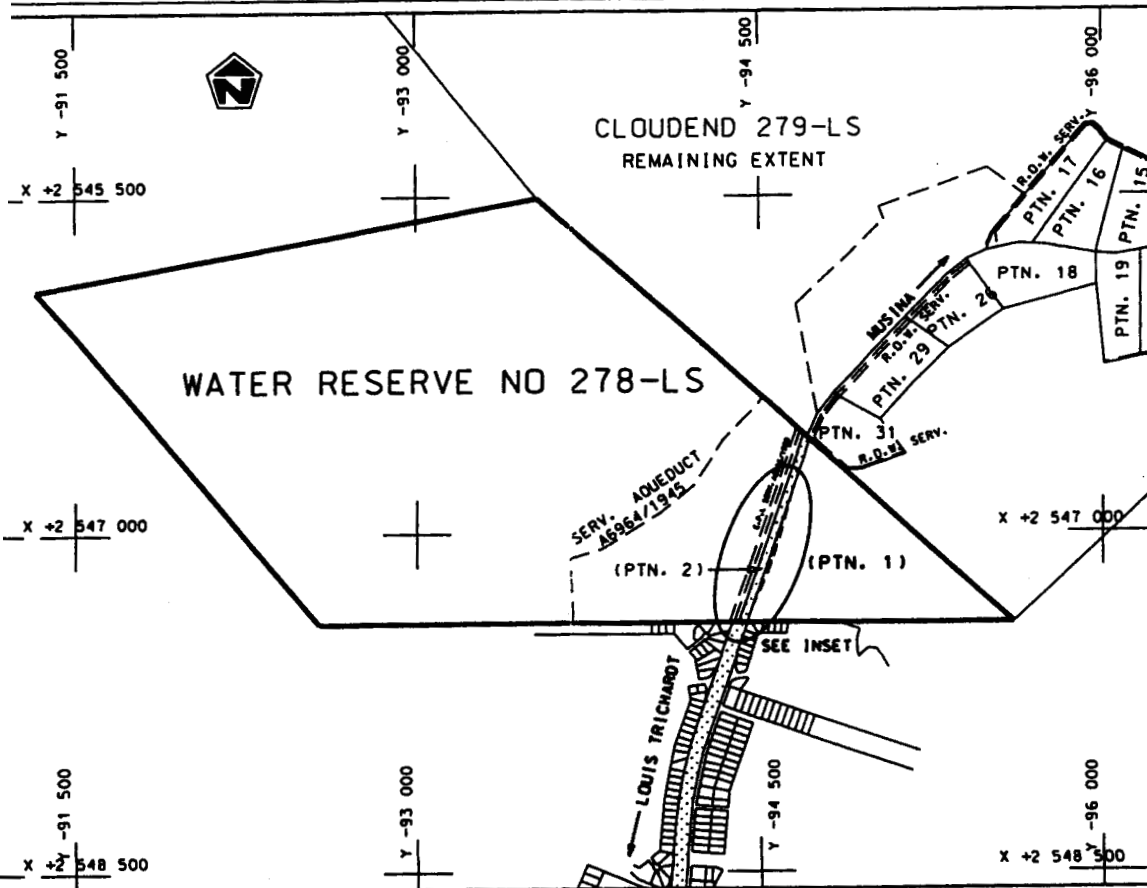





RELEASE OF PARTS OF A STATE FOREST LAND WHICH ARE NO LONGER **REQUIRED** FOR FORESTRY

By virtue of the power vested in me by section 50 (3) of the National Forests Act, 1998, (Act No. 84 of 1998) I, Buyelwa Patience Sonjica, in my capacity as Minister of Water Affairs and Forestry hereby release parts of a State Forest, which are no longer required for forestry, namely-

1. Portion of portion 1 of the **Farm** Water Reserve No. 278 – LS an area approximately : 5239 m<sup>2</sup>



BUYELWA PATIENCE SONJICA  
MINISTER OF WATER AFFAIRS AND FORESTRY

SHEET 1 OF 2		REVISION: SEPTEMBER 2001	
FILE NO. <b>N10/3/1/330/149</b>	ACQUISITION KEY PLAN NO.	ACQUISITION DIAGRAM NO. <b>0/1/330/118/1</b>	
<b>THE SOUTH AFRICAN NATIONAL ROADS AGENCY LTD</b>			
NATIONAL ROUTE: <b>N1 SECTION: 29x</b>		FROM: <b>LOUIS TRICHARDT</b> TO: <b>MOSINA</b>	
THE HATCHED FIGURE <b>a. b. c. d. a</b>			
REPRESENTS LAND TO BE ACQUIRED BY THE SOUTH AFRICAN NATIONAL ROADS AGENCY BEING A PORTION OF THE FOLLOWING PROPERTY:			
PROPERTY DESCRIPTION		DISTRICT <b>SOUTPANSBERG</b>	
OWNER(S) <b>REPUBLIEK VAN SUID-AFRIKA</b>		TITLE DEED NO. <b>T19411/1937</b>	
APPROVED		APPROXIMATE AREA TO BE ACQUIRED	
 REGIONAL MANAGER		<b>23 MARCH 2006</b> DATE	
<b>5239 m<sup>2</sup></b>			
			
EXTENT OF PROPERTY: <b>476.9598 ha</b>		SCALE: <b>1 : 30 000</b>	
LEGEND			
 EXISTING NATIONAL ROAD	 FUTURE NATIONAL ROAD	 ACCESS ROAD	 SEVERED LAND
		 BORROW PIT QUARRY	

SHEET 2 OF 2

ACQUISITION DIAGRAM NO. 0/1/330/118/1

DEVELOPMENT LEGEND					
VIRGIN SOIL	CULTIVATED LAND	IRRIGATED LAND	ORCHARD	PLANTATION	FOREST
5239 m <sup>2</sup>					
	" " " "	" - " - " - "	" a " a " a " a "	" o " o " o " o "	

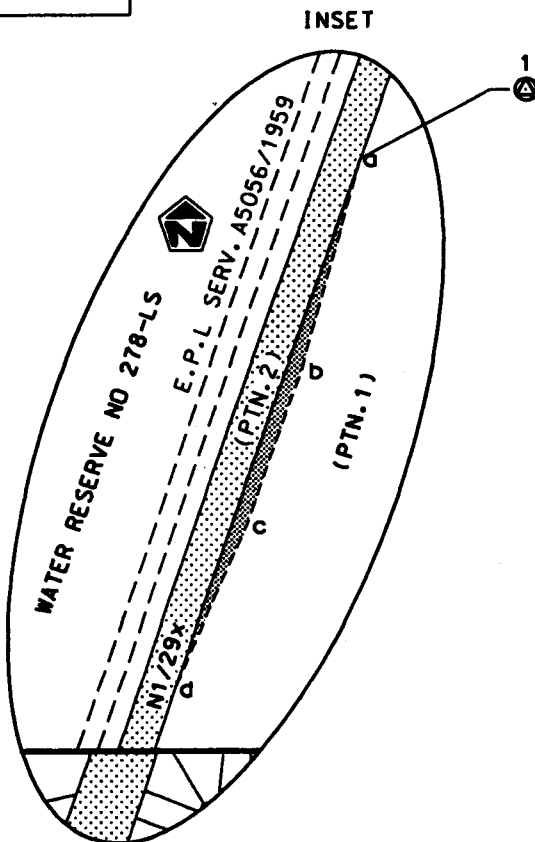
NOTES

- 1 DEVELOPMENT ON AREA TO BE ACQUIRED: VIRGIN SOIL
- 2 AREA TO BE ACQUIRED : 5239 m<sup>2</sup> (FOR WIDENING OF THE N1/29x)
- 3 REQUIRED PORTION IS PART OF THE SURVEYED UNREGISTERED PORTION KNOWN AS PORTION 1 OF THE FARM WATER RESERVE 278 - LS
- 4 EXISTING ROAD RESERVE IS PART OF A SURVEYED UNREGISTERED PORTION KNOWN AS PORTION 2 OF THE FARM WATER RESERVE NO 278 - LS

5 CO-ORDINATES

CO-ORDINATES		
WORLD GEODETTIC SYSTEM 1984 (WGS 84)		
LONGITUDE WGS 29°		
POINT	Y(m)	X(m)
a	-94 642.33	2 546 815.83
b	-94 585.83	2 547 023.83
c	-94 532.63	2 547 177.83
d	-94 461.43	2 547 338.83

GPS WAYPOINTS		
WORLD GEODETTIC SYSTEM 1984 (WGS 84)		
POINT	LAT.	LONG.
	SOUTHERN	EASTERN
1	23°01' .073	29°55' .394



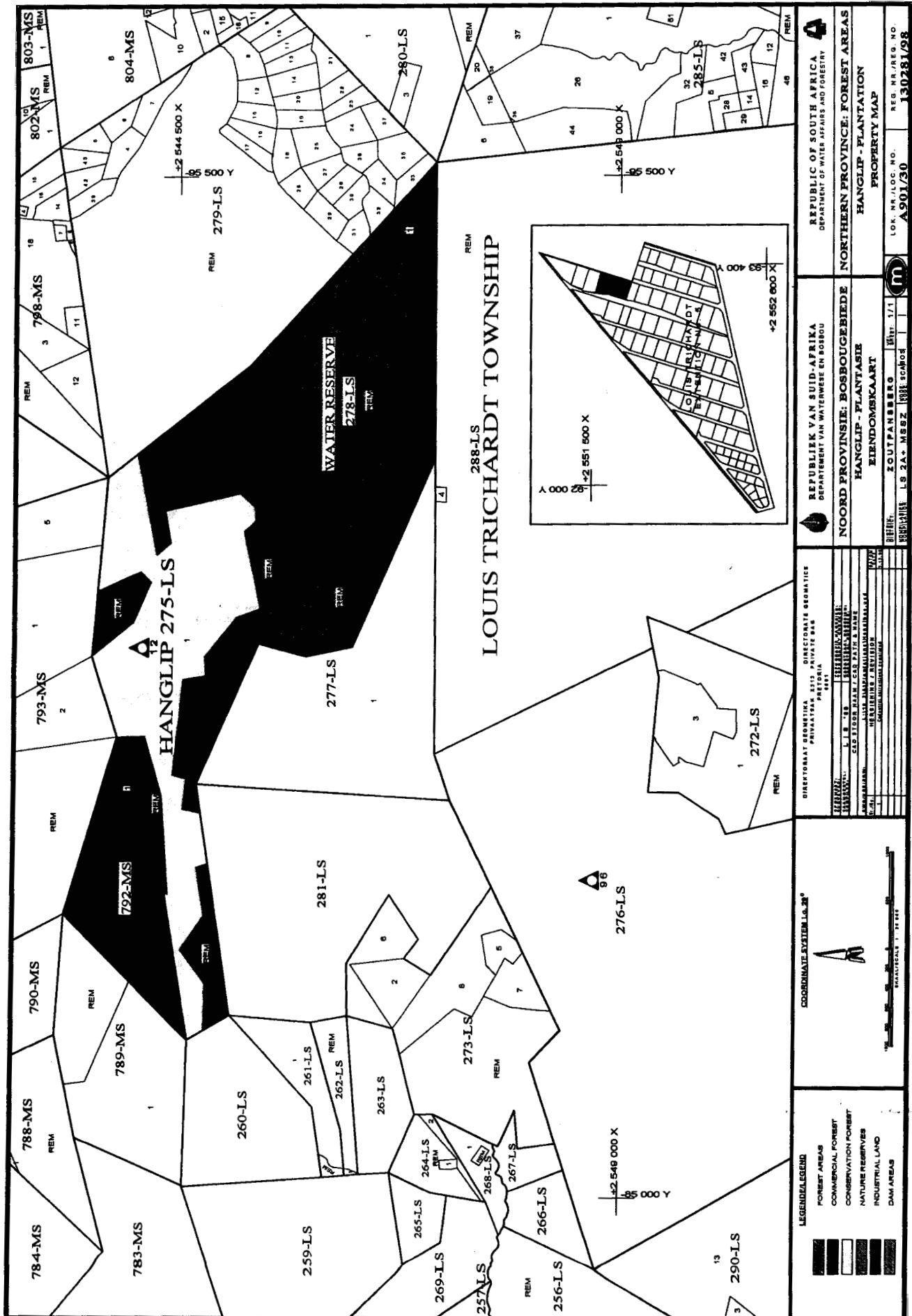
PREPARED BY: MHP GEOMATICS  
Riaan Visogie (N1047.005) LAC: 35A



CHECKED BY:

DATE:

DECEMBER 2005



<b>LEGEND</b> FOREST AREAS COMMERCIAL FOREST CONSERVATION FOREST NATURE RESERVES INDUSTRIAL LAND DAM AREAS		DIRECTORAT GEOMETRIKA PRYVAATSE PERSOONLIK 1998		REPUBLIC OF SOUTH AFRICA DEPARTMENT OF WATER AFFAIRS AND FORESTRY	
COORDINATE SYSTEM G.A. 26°		DIRECTORAT GEOMETRIKA PRYVAATSE PERSOONLIK 1998		NOORD-PROVINSIE: BOSBOUWBEDE HANGLIP - PLANTASIE EIENDOMSKAART	
1:50 000 X 1:50 000 Y		1:50 000 X 1:50 000 Y		HANGLIP - PLANTASIE PROPERTY MAP	
1:50 000 X 1:50 000 Y		1:50 000 X 1:50 000 Y		LOK. NR./LOC. NO. A901/30	
1:50 000 X 1:50 000 Y		1:50 000 X 1:50 000 Y		REG. NR./REG. NO. 130281/98	