
GENERAL NOTICE

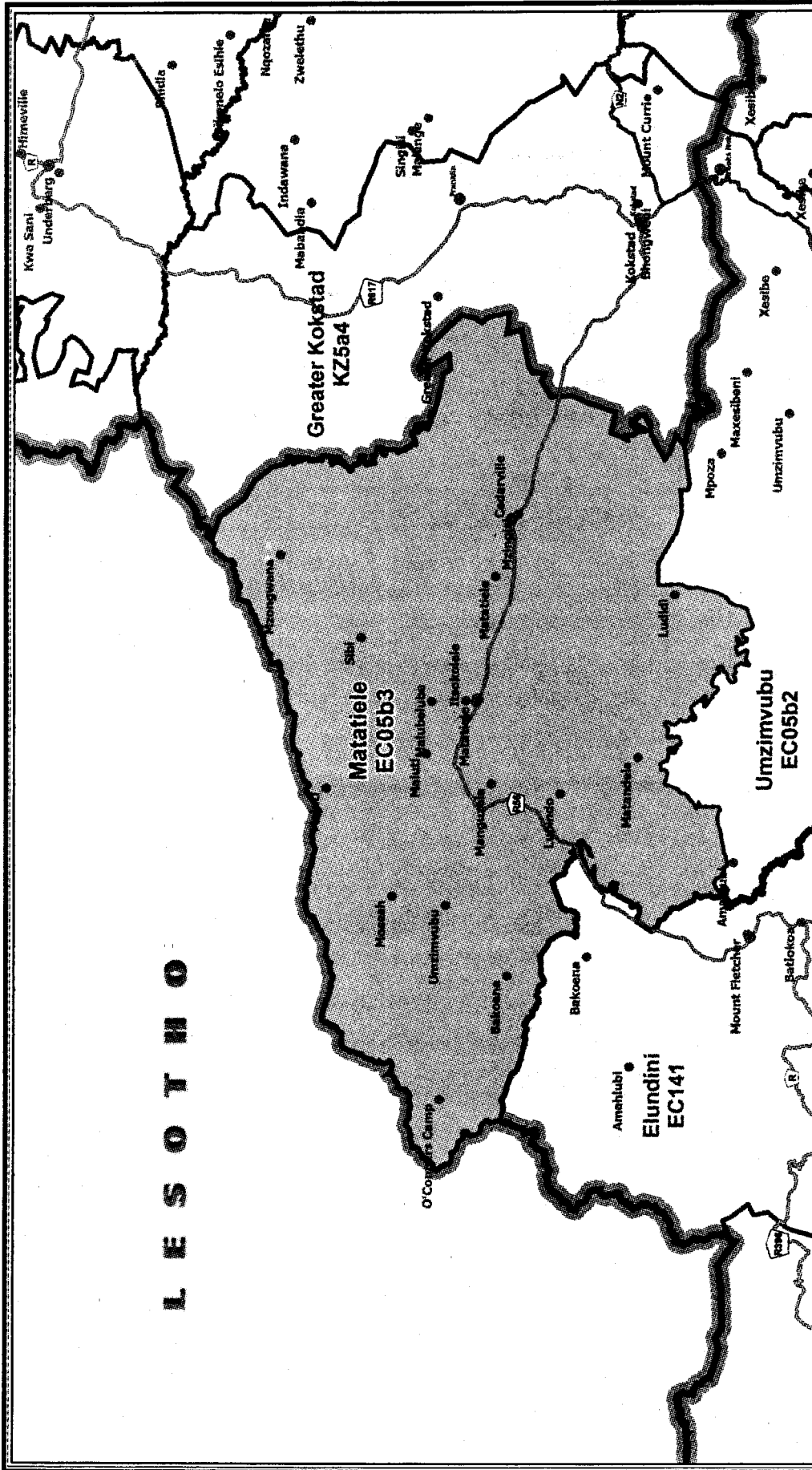
NOTICE 1496 OF 2005










Correction Notice

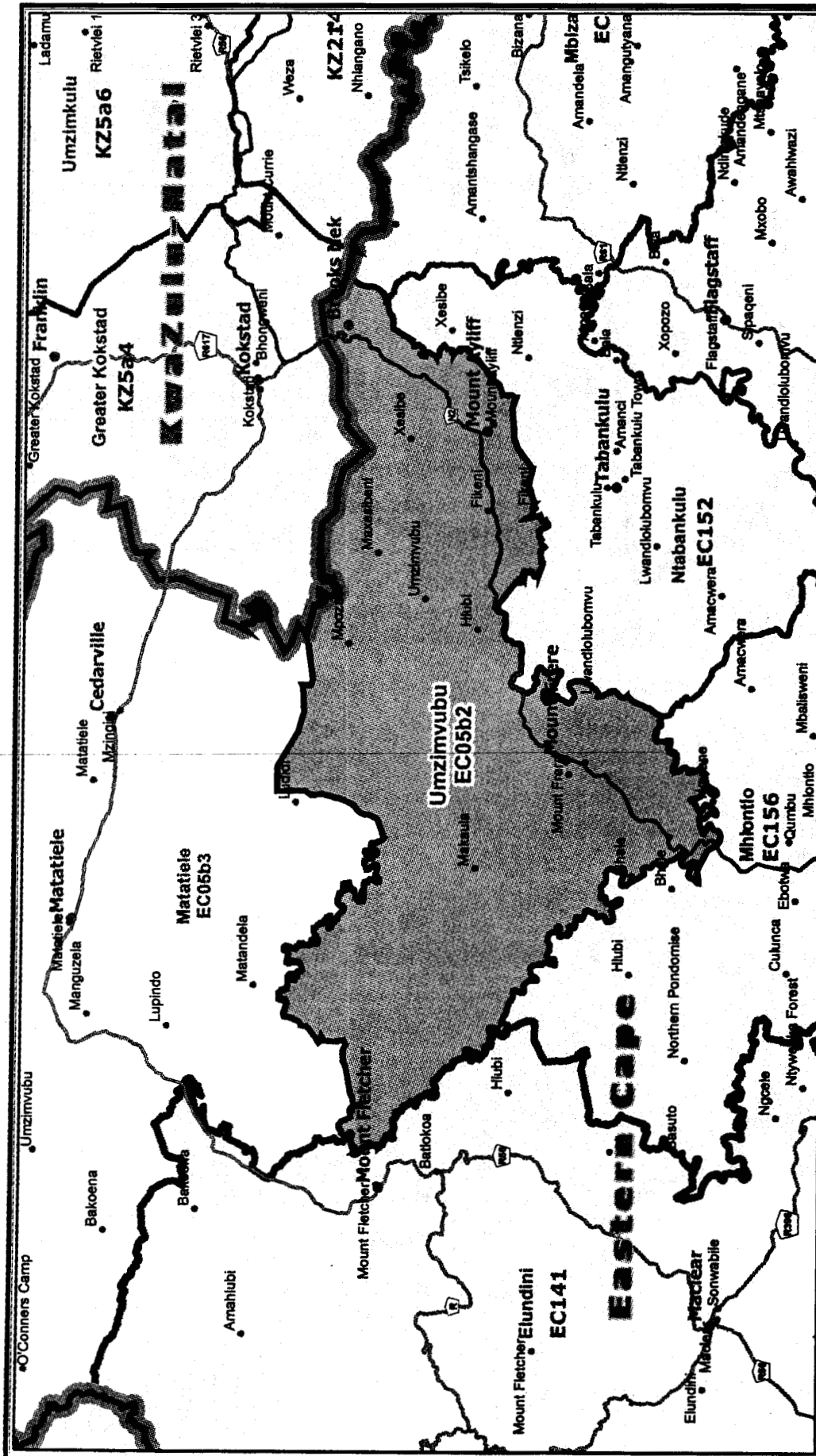
Municipal Demarcation Board









**Correction of boundaries of Matatiete and Umzimvubu Local
Municipalities**

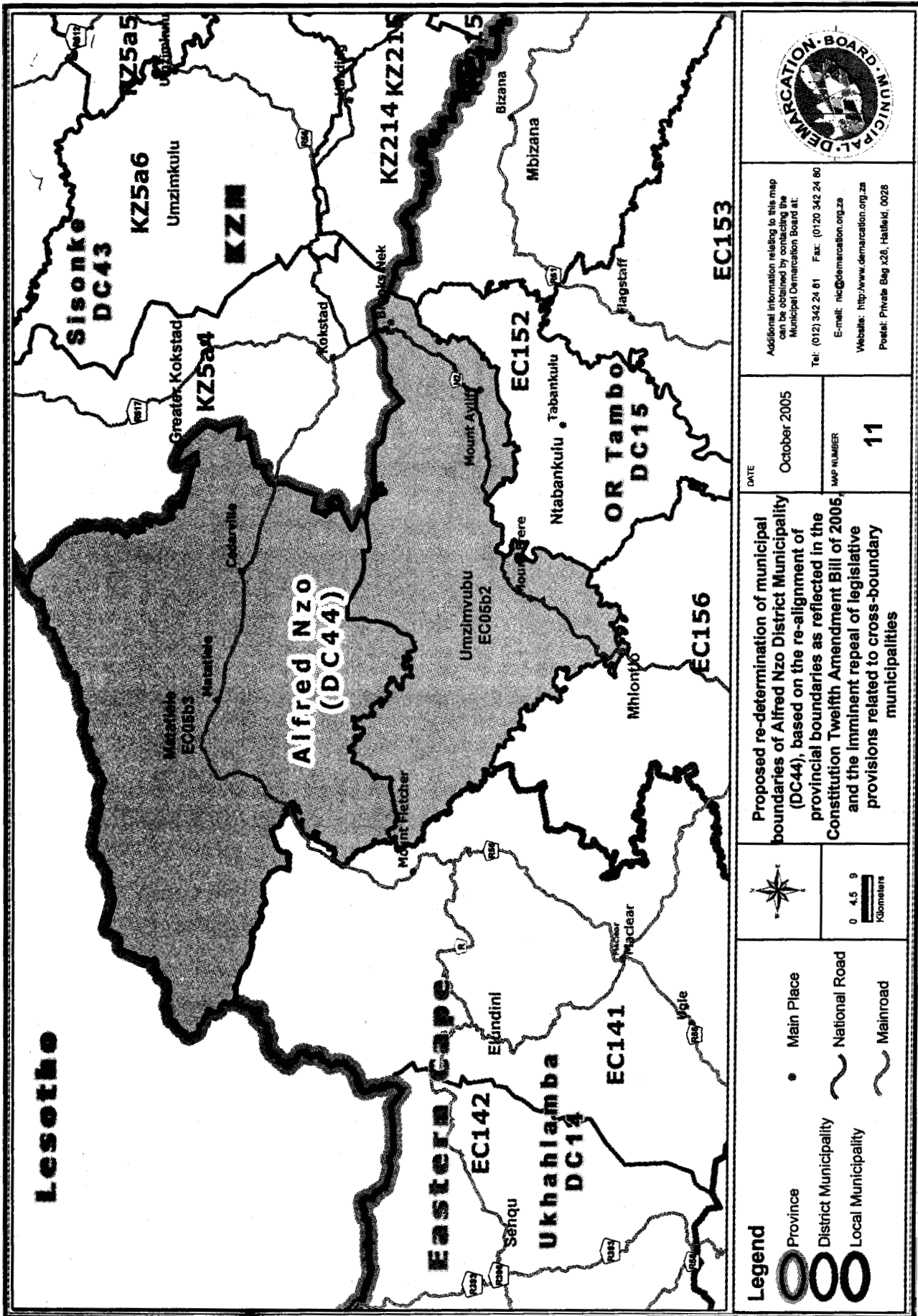
Notice No. 1257 of 2005 published in Government Gazette No. 28236 of 21 November 2005, is hereby corrected by replacing maps 9, 10 and 11 with the attached maps.










		Additional information relating to this map can be obtained by contacting the Municipal Demarcation Board at: Tel: (012) 342 24 81 Fax: (0120) 342 24 80 E-mail: nic@demarcation.org.za Website: http://www.demarcation.org.za Postal: Private Bag 28, Hatfield, 0028	
		DATE October 2005	MAP NUMBER 9
Proposed re-determination of municipal boundaries of Matatiele Local Municipality (EC05b3), based on the re-alignment of provincial boundaries as reflected in the Constitution Twelfth Amendment Bill of 2005, and the imminent repeal of legislative provisions related to cross-boundary municipalities			
			
Legend Province  District Municipality  Local Municipality  Main Place  National Road  Mainroad 			



	
Additional information relating to this map can be obtained by contacting the Municipal Demarcation Board at: Tel: (012) 342 24 81 Fax: (0120) 342 24 80 E-mail: info@demarcation.org.za Website: http://www.demarcation.org.za Postal: Private Bag 128, Hatfield, 0028	
DATE	October 2005
MAP NUMBER	10
Proposed re-determination of municipal boundaries of Umzimvubu Local Municipality (EC05b2), based on the re-alignment of provincial boundaries as reflected in the Constitution Twelfth Amendment Bill of 2005, and the imminent repeal of legislative provisions related to cross-boundary municipalities	
	0 3.5 7 Kilometers
Legend Province  District Municipality  Local Municipality  Main Place  National Road  Mainroad 	



	
Additional information relating to this map can be obtained by contacting the Municipal Demarcation Board at: Tel: (012) 342 24 81 Fax: (0120) 342 24 80 E-mail: nic@demarcation.org.za Website: http://www.demarcation.org.za Postal: Private Bag 228, Hatfield, 0028	
DATE	October 2005
MAP NUMBER	11
Proposed re-determination of municipal boundaries of Alfred Nzo District Municipality (DC44), based on the re-alignment of provincial boundaries as reflected in the Constitution Twelfth Amendment Bill of 2006, and the imminent repeal of legislative provisions related to cross-boundary municipalities	
	
0 4.5 9 Kilometers	
Legend Province  District Municipality  Local Municipality  Main Place  National Road  Mainroad 