

GENERAL NOTICE

NOTICE 1257 OF 2005

MUNICIPAL DEMARCATION BOARD

PROPOSED REDERMINATION OF MUNICIPAL BOUNDARIES IN TERMS OF THE LOCAL GOVERNMENT: MUNICIPAL DEMARCATION ACT, 1998

Based on the re-alignment of provincial boundaries as reflected in the Constitution Twelfth Amendment Bill of 2005, and the imminent repeal of legislative provisions related to cross-boundary municipalities, the Municipal Demarcation Board hereby proposes the re-determination, as envisaged by section 21 of the Local Government: Municipal Demarcation Act, 1998 (Act No. 27 of 1998), of the boundaries of municipalities as reflected in the Schedule and maps.

Any proposed re-determination contained in this notice is to be sanctioned by national legislation.

VUYO MLOKOTI

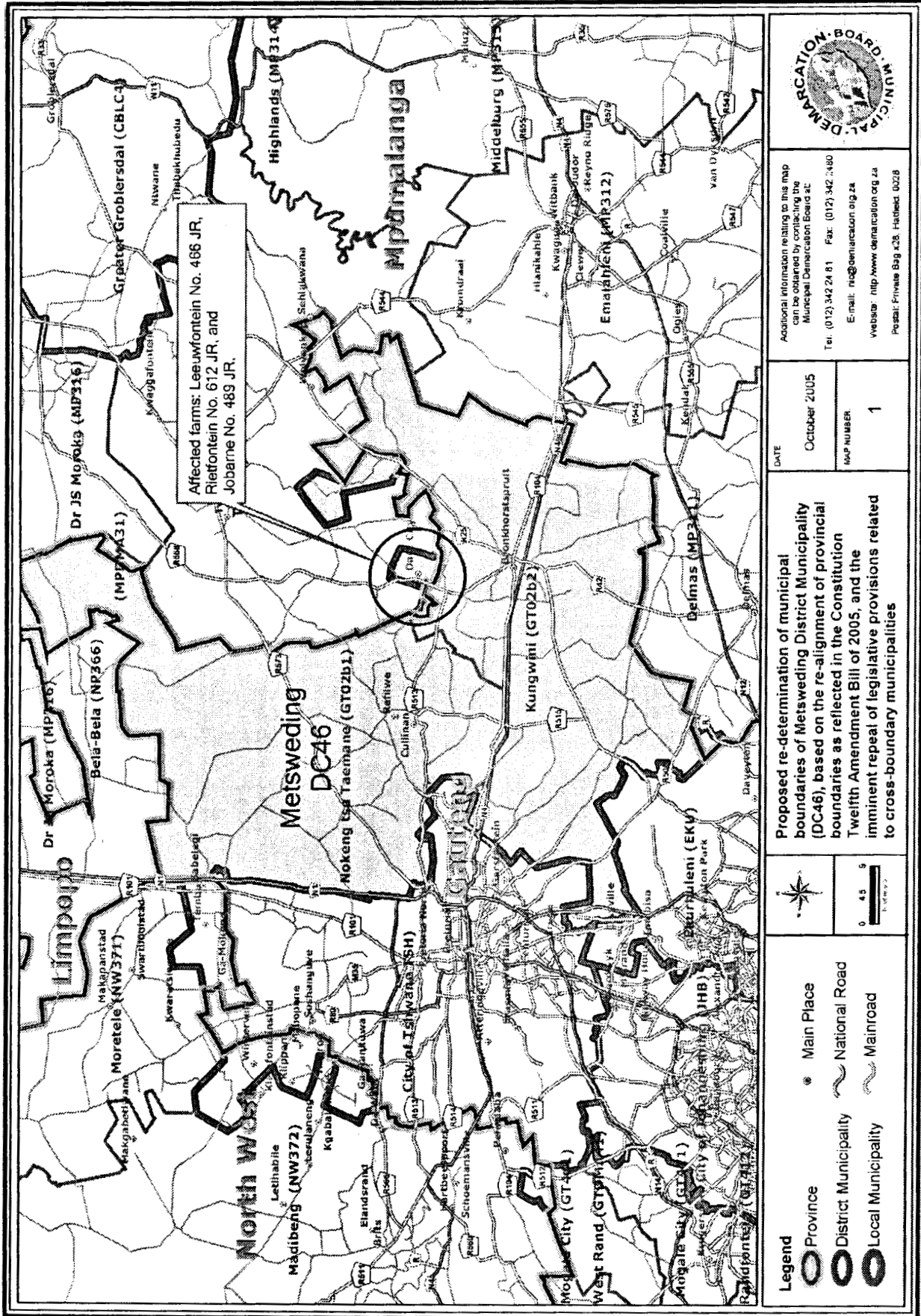
CHAIRPERSON: MDB

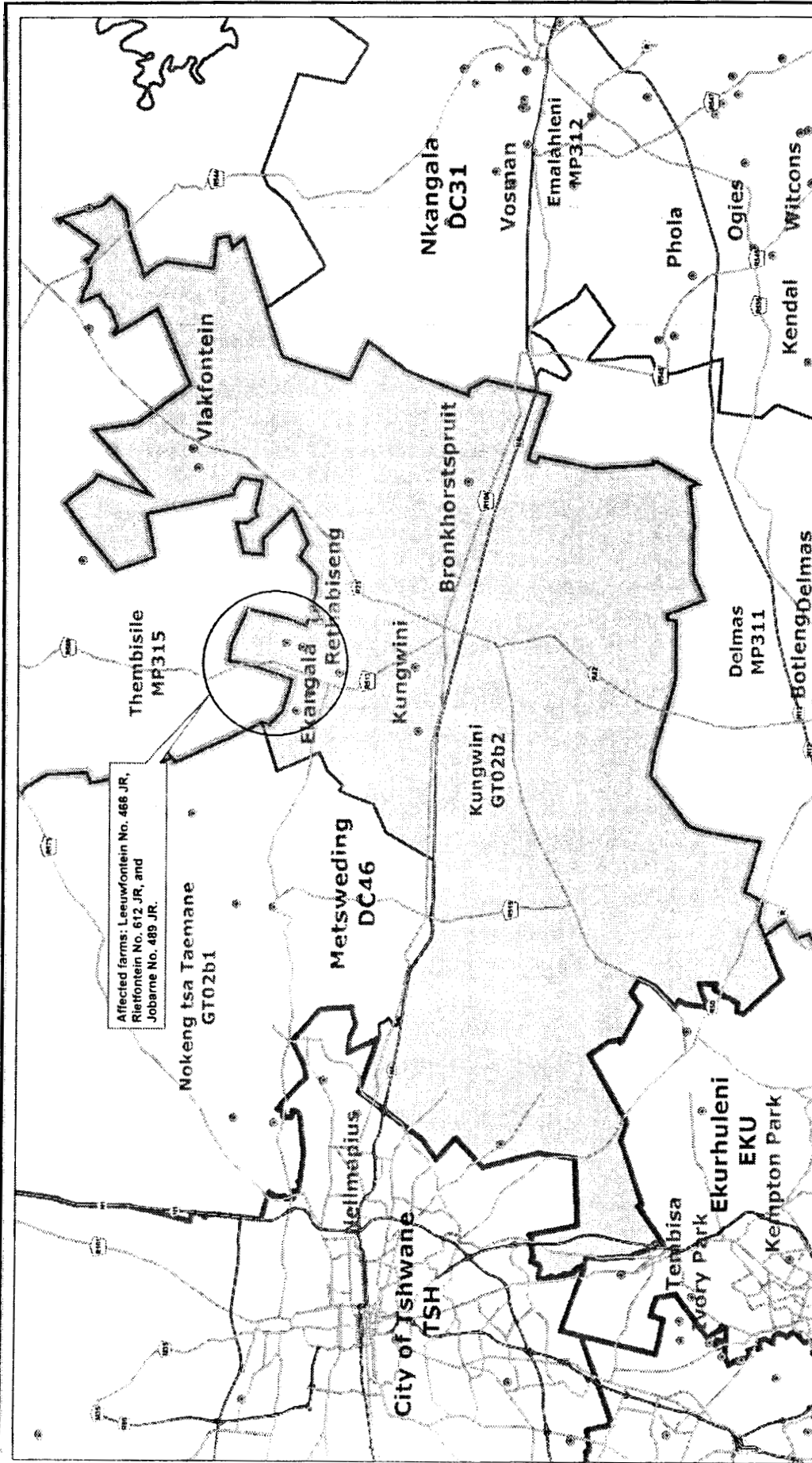
Schedule

Map No.	Name of municipality and existing designation/code	Proposed Designation/Code	Proposal
1	Metsweding District Municipality (CBDC2)	DC46	The farm Rietfontein No. 612 JR, the farm Jobarne No. 489 JR, and the remaining portions of the farm Leeuwfontein No. 466 JR, are to be excluded from the municipal areas of Thembisile Local Municipality and Nkangala District Municipality, and included into the municipal areas of Kungweni Local Municipality and Metsweding District Municipality.
2	Kungweni Local Municipality (CBLC2)	GT02b2	





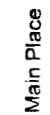




3	Mopani District Municipality (DC33)	DC33	The portion of Kruger Park (CBDMA4) north of the Olifantsriver and Maruleng Local Municipality (NP04a1) are to be excluded from Bohlabela District Municipality, and included into the municipal area of Mopani District Municipality (DC33).
4	Maruleng Local Municipality (NP04A1)	NP335	No changes to municipal boundary, but Maruleng Local Municipality (NP04a1) is to be excluded from Bohlabela District Municipality, and included into the municipal area of Mopani District Municipality (DC33).
5	Ehlanzeni District Municipality (DC32)	DC32	The portion of the Kruger Park (CBDMA4) south of the Olifantsriver and Bushbuckridge Local Municipality (CBLCS) are to be excluded from Bohlabela District Municipality, and included into the municipal area of Ehlanzeni District Municipality (DC32).
6	Bushbuckridge Local Municipality (CBLCS)	MP325	No changes to municipal boundary, but Bushbuckridge Local Municipality (CBLCS) is to be excluded from Bohlabela District Municipality, and included into the municipal area of Ehlanzeni District Municipality (DC32).
7	Sisonke District Municipality (DC43)	DC43	Umzimkulu Local Municipality (EC05b1) is to be excluded from the municipal area of Alfred Nzo District Municipality (DC44), and included into the municipal area of Sisonke District Municipality (DC43). The municipal area of Matatiele Local Municipality (KZ5a3) is to be excluded from the municipal area of Sisonke District Municipality (DC43), and included into the municipal area of Alfred Nzo District Municipality (DC44).

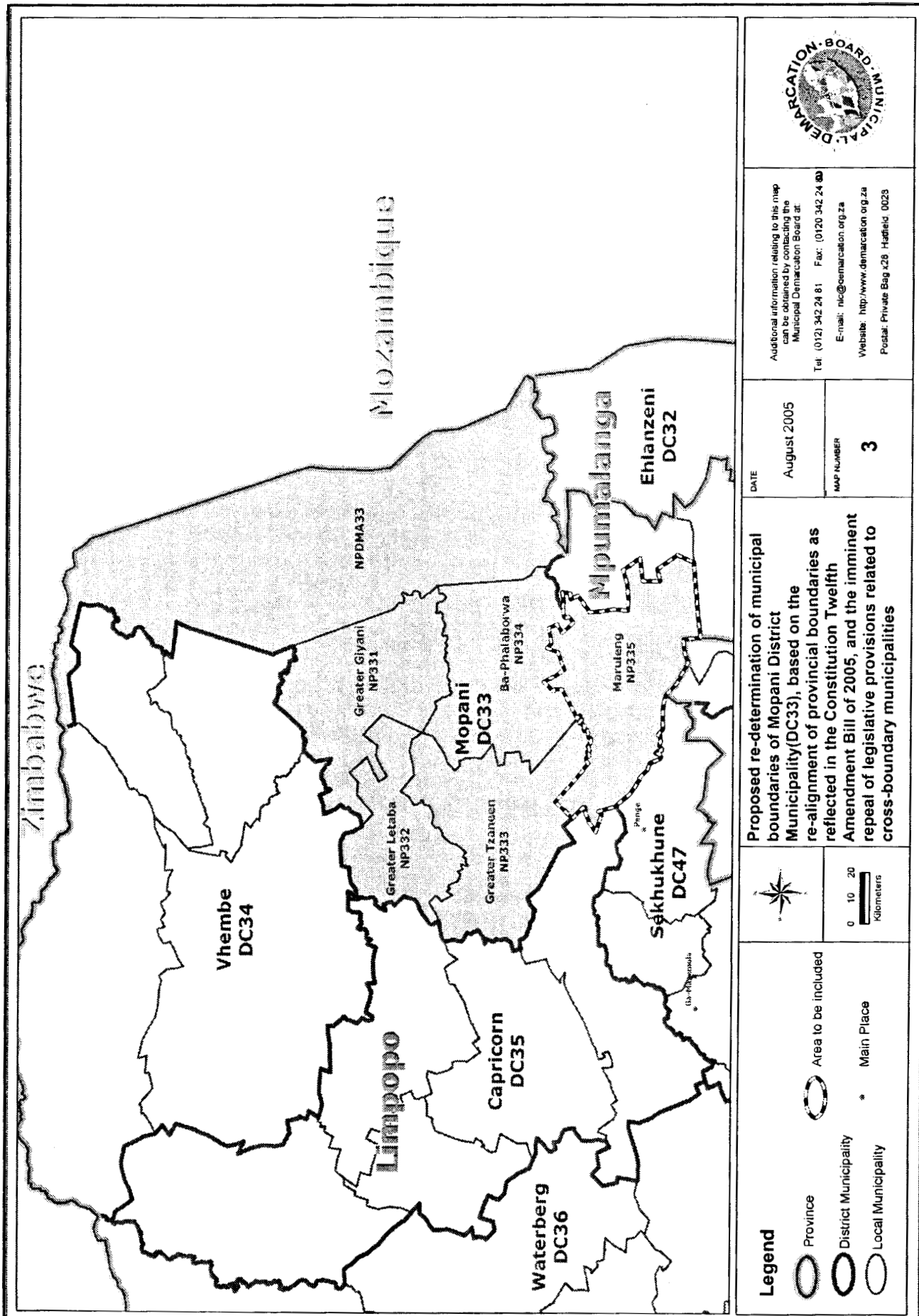
8	Umzimkulu Local Municipality (EC05b1)	KZ5a6	No changes to municipal boundary, but Umzimkulu Local Municipality (EC05b1) is to be excluded from the municipal area of Alfred Nzo District Municipality (DC44), and included into the municipal area of Sisonke District Municipality (DC43).
9	Matatiele Local Municipality (KZ5a3)	EC05b3	The whole magisterial district of Maluti together with district management area, ECDMA44, and the small Matatiele area within Umzimvubu are to be excluded from Umzimvubu Local Municipality and included into the Matatiele Local Municipality. The remainder of Umzimvubu and the new Matatiele to constitute the Alfred Nzo District Municipality.
10	Umzimvubu Local Municipality (EC05b2)	EC05b2	
11	Alfred Nzo District Municipality (DC44)	DC44	
12	West Rand District Municipality (CBDCS)	DC48	The municipal area of Merafong City Local Municipality (CBLC8) is to be excluded from the municipal area of West Rand District municipality (CBDCS), and included into the municipal area of Southern District Municipality (DC40).
13	Southern District Municipality (DC40)	DC40	The municipal area of Merafong City Local Municipality (CBLC8) is to be excluded from the municipal area of West Rand District municipality (CBDCS), and included into the municipal area of Southern District Municipality (DC40).
14	Merafong City Local Municipality (CSLCS)	NW405	No changes to municipal boundary, but Merafong City Local Municipality (CSLCS) is to be excluded from the municipal area of West Rand District Municipality (CBDCS), and included into the municipal area of Southern District Municipality (DC40)

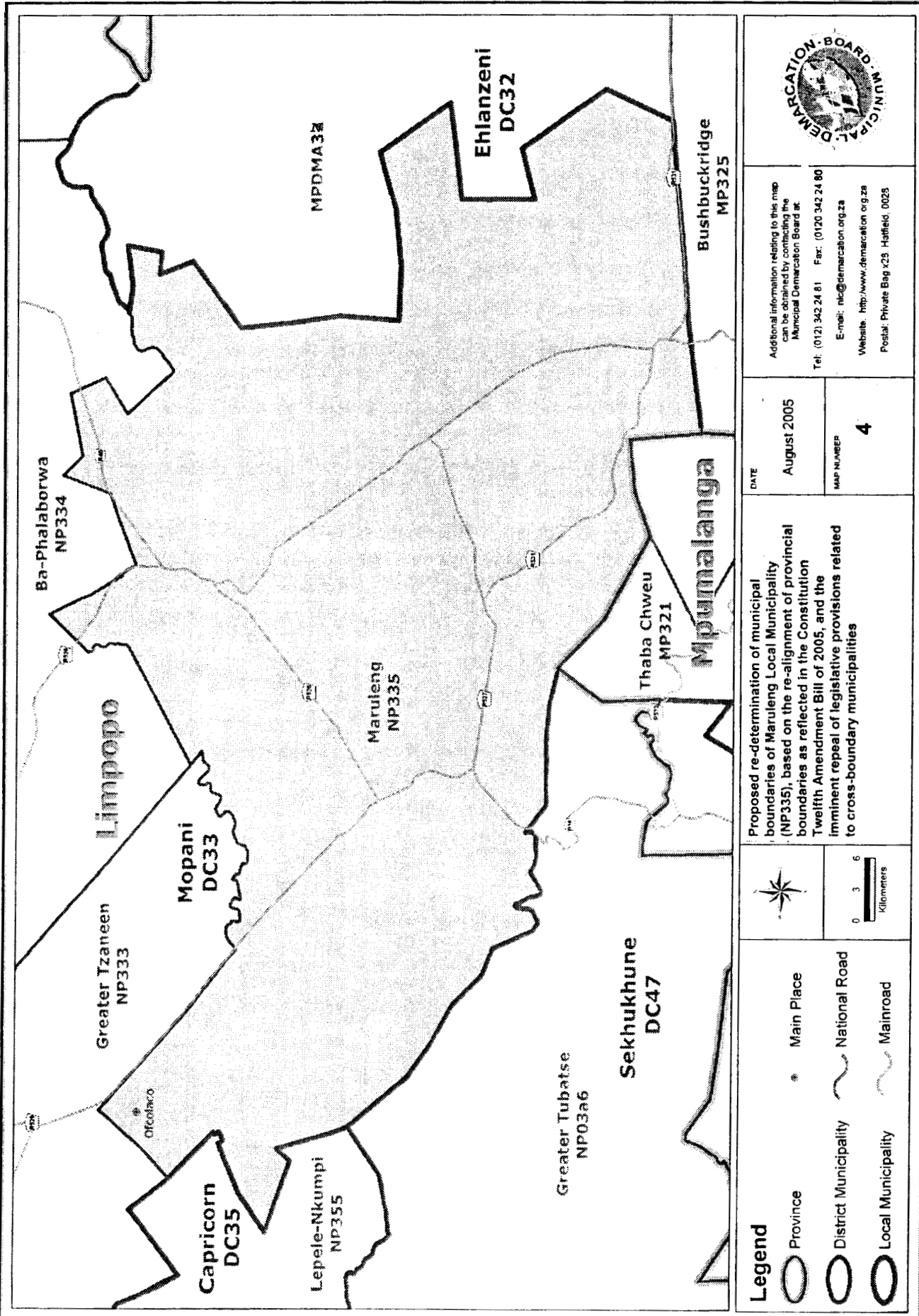




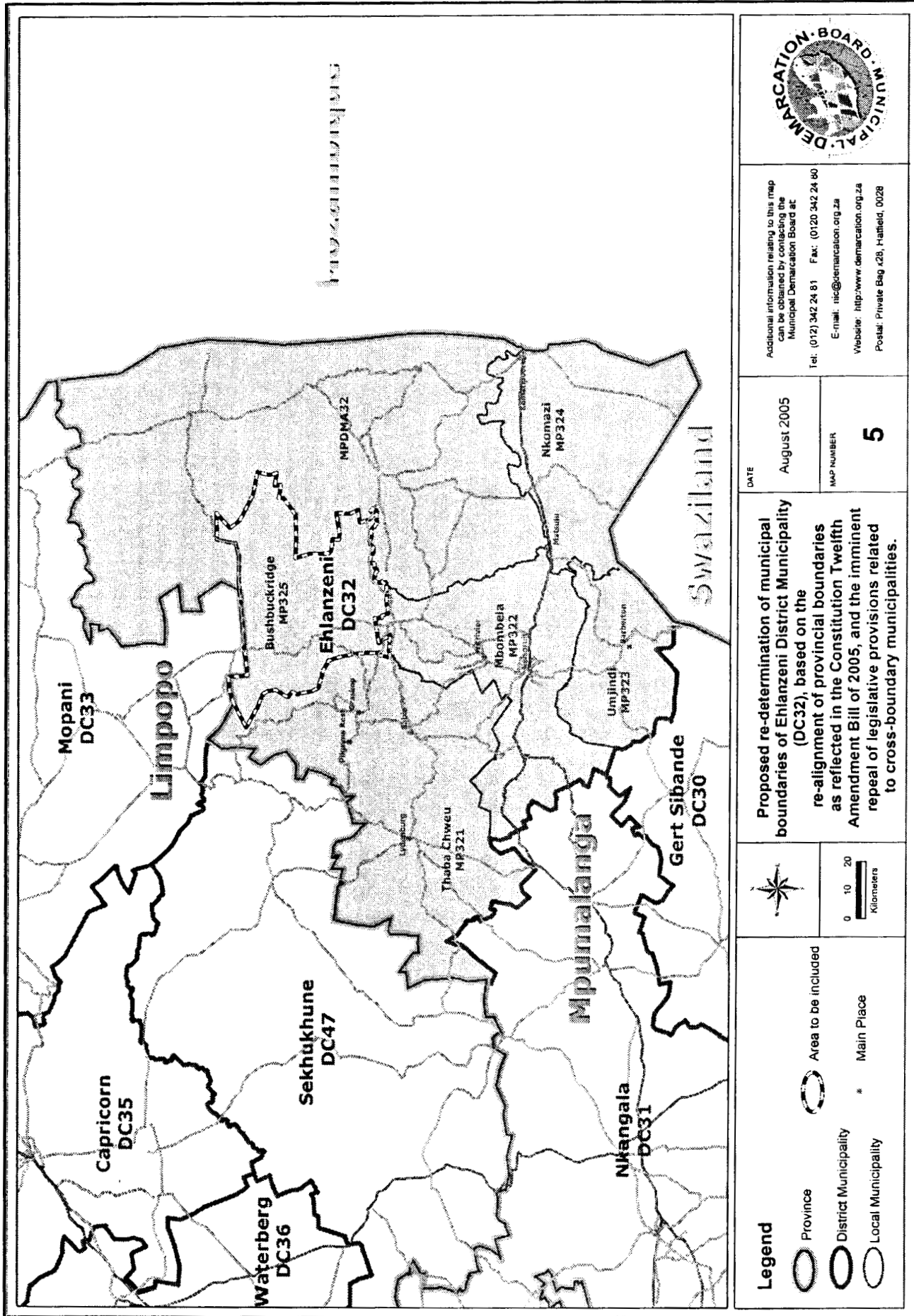
Affected farms: Leeuwfontein No. 488 JR,
Rietfontein No. 612 JR, and
Jobane No. 489 JR.

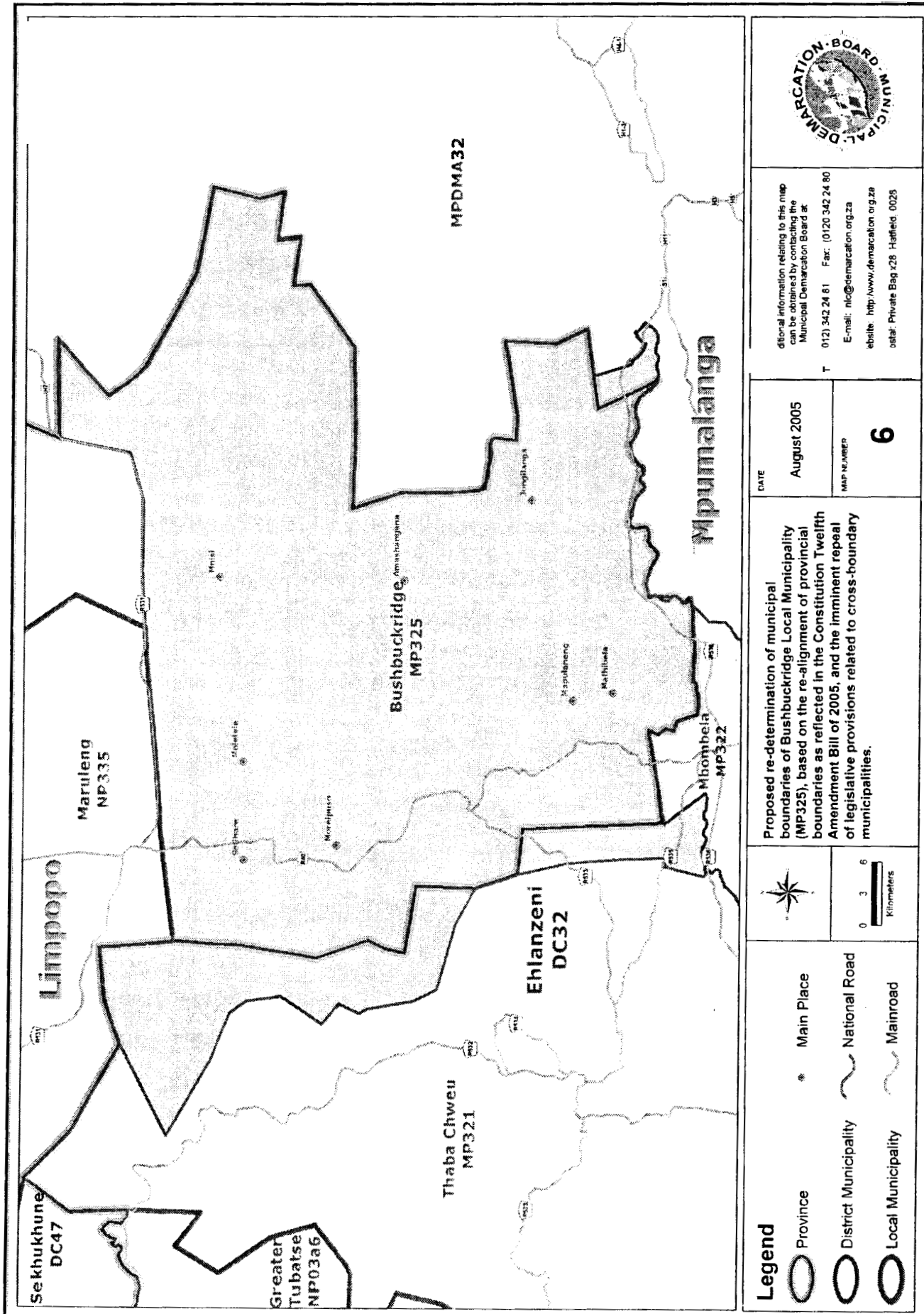
	Additional information relating to this map can be obtained by contacting the Municipal Demarcation Board at Tel: (012) 342 24 81 Fax: (012) 342 2480 E-mail: nic@demarcation.org.za Website: http://www.demarcation.org.za Postal: Private Bag 28, Hatfield, 0028	
	DATE October 2005	MAP NUMBER 2
Proposed re-determination of municipal boundaries of Kungwini Local Municipality (GT02b2), based on the re-alignment of provincial boundaries as reflected in the Constitution Twelfth Amendment Bill of 2005, and the imminent repeal of legislative provisions related to cross-boundary municipalities.		
Legend  Province  District Municipality  Local Municipality  Main Place  National Road  Mainroad	 	



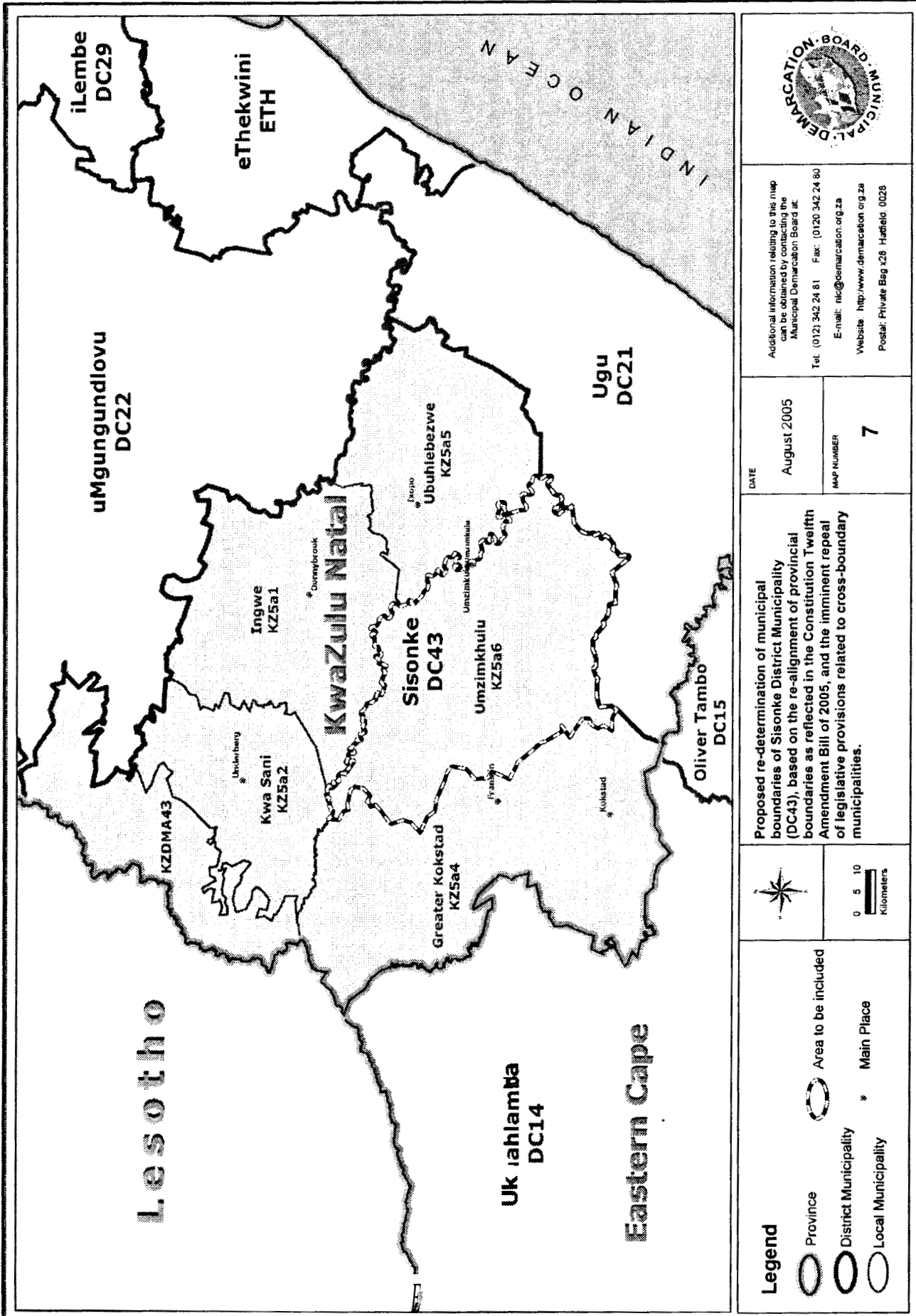


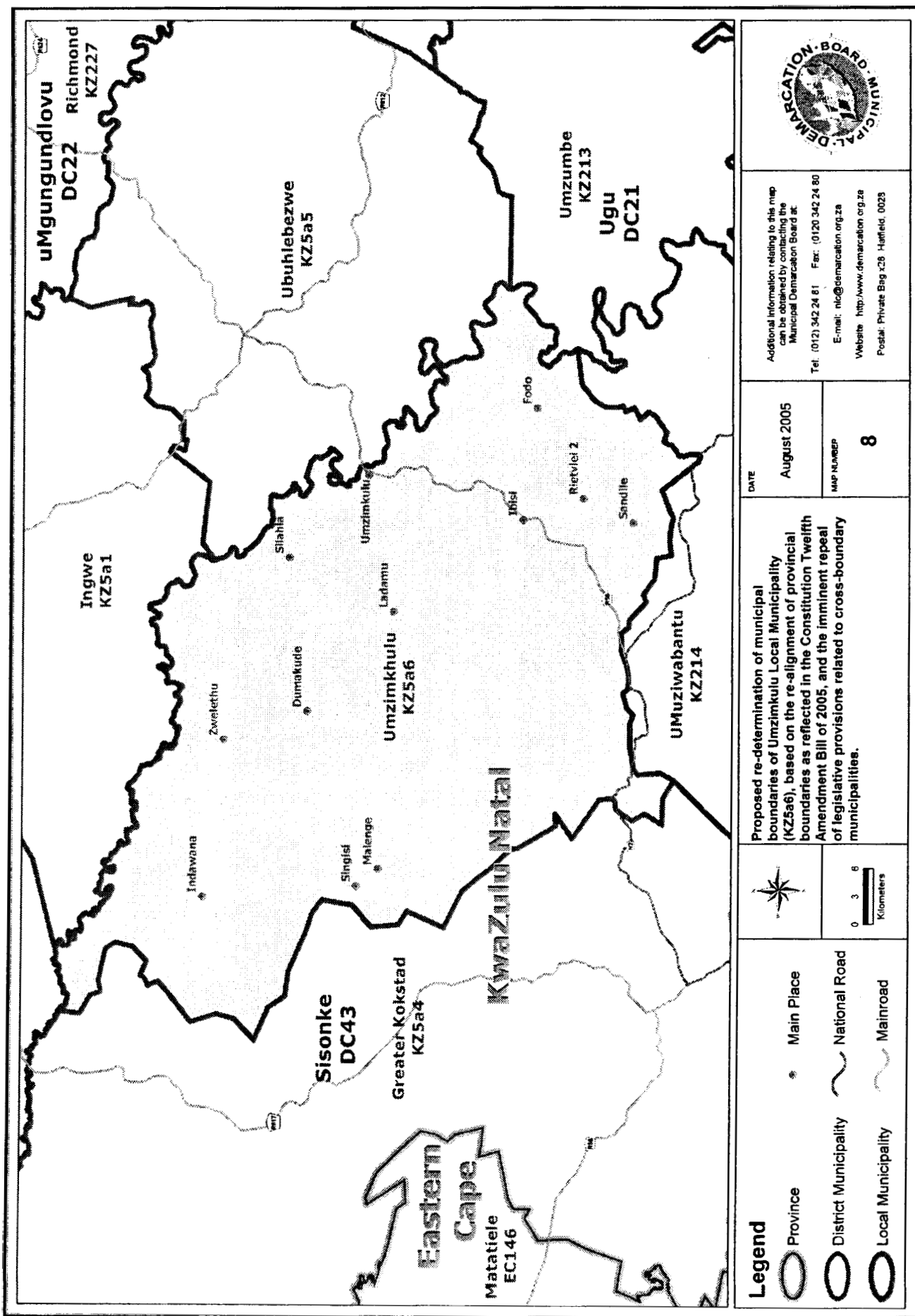
Legend Province District Municipality Local Municipality Main Place National Road Mainroad	 	Proposed re-determination of municipal boundaries of Maruleng Local Municipality (NP335), based on the re-alignment of provincial boundaries as reflected in the Constitution Twelfth Amendment Bill of 2005, and the imminent repeal of legislative provisions related to cross-boundary municipalities	DATE August 2005	MAP NUMBER 4	 Additional information relating to this map can be obtained by contacting the Municipal Demarcation Board at: Tel: (012) 342 24 81 Fax: (0120) 342 24 80 E-mail: nlc@demarcation.org.za Website: http://www.demarcation.org.za Postal: Private Bag 23, Hatfield, 0023





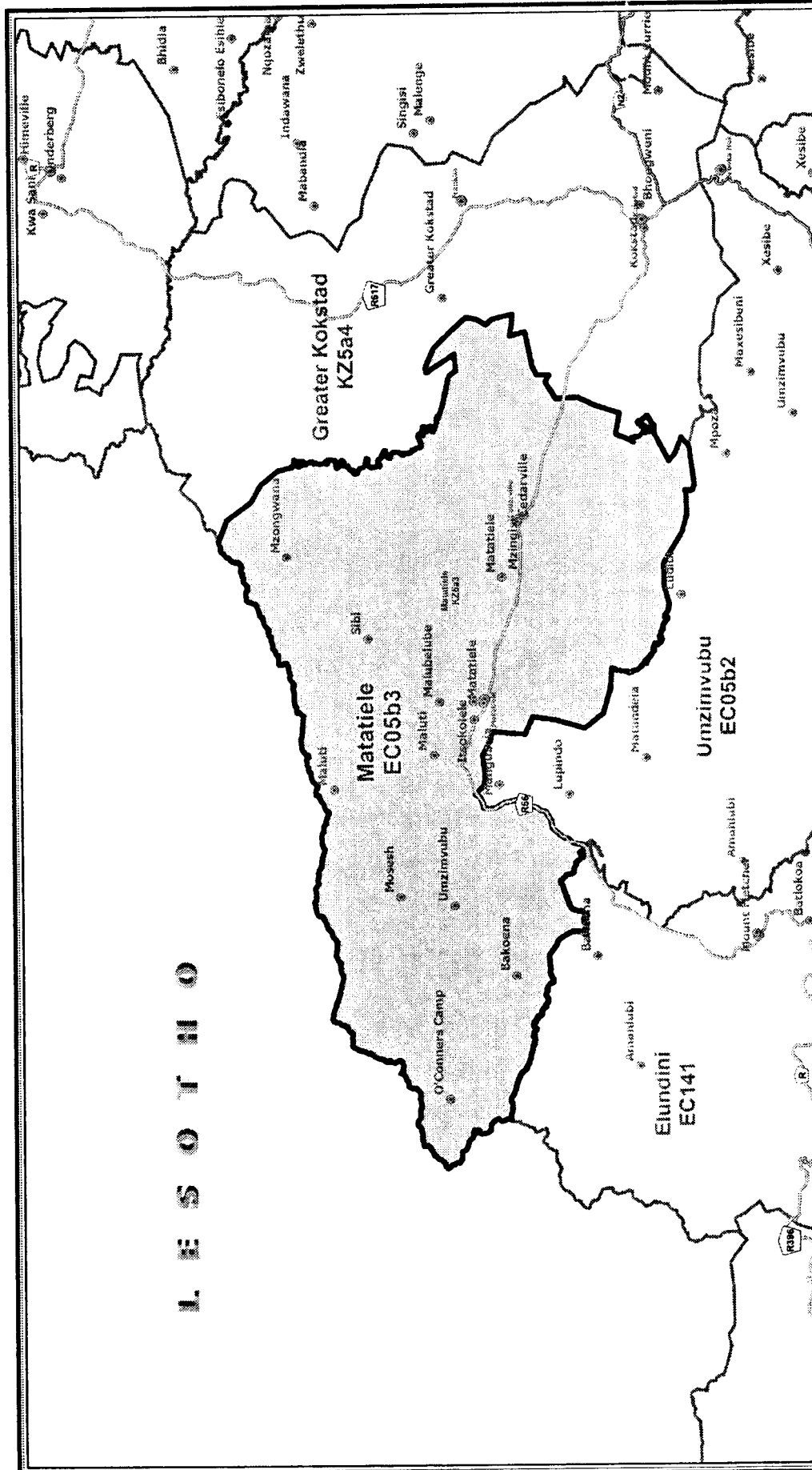
Legend Province District Municipality Local Municipality Main Place National Road Mainroad	 0 3 6 Kilometers	<p>Proposed re-determination of municipal boundaries of Bushbuckridge Local Municipality (MP325), based on the re-alignment of provincial boundaries as reflected in the Constitution Twelfth Amendment Bill of 2005, and the imminent repeal of legislative provisions related to cross-boundary municipalities.</p>	DATE August 2005 MAP NUMBER 6	<p>Additional information relating to this map can be obtained by contacting the Municipal Demarcation Board at</p> <p>T 012) 342 24 81 Fax: (0120 342 24 80 E-mail: nic@demarcation.org.za website: http://www.demarcation.org.za postal: Private Bag x28 Hatfield 0028</p>	
---	-------------------------	--	---	---	--











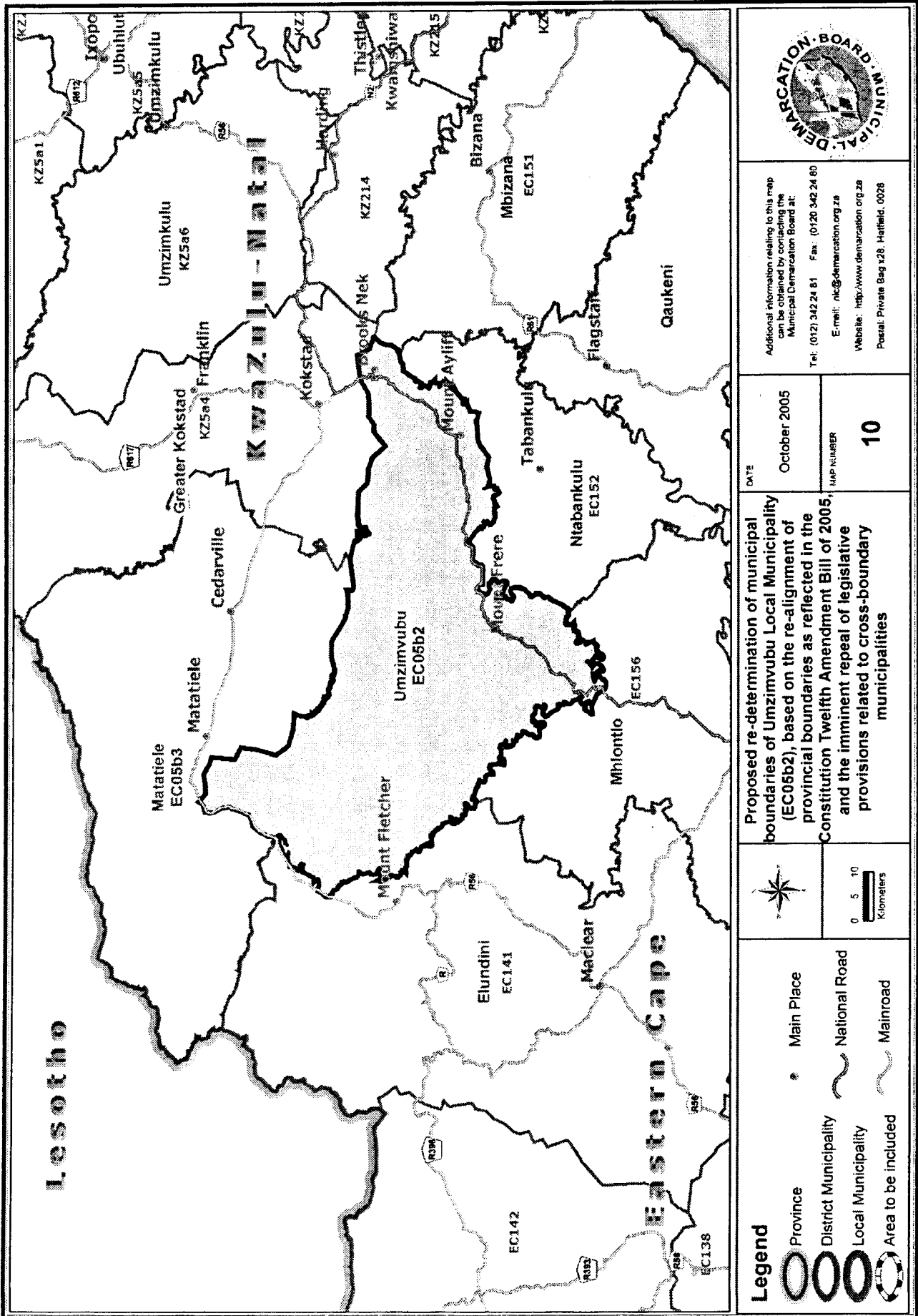


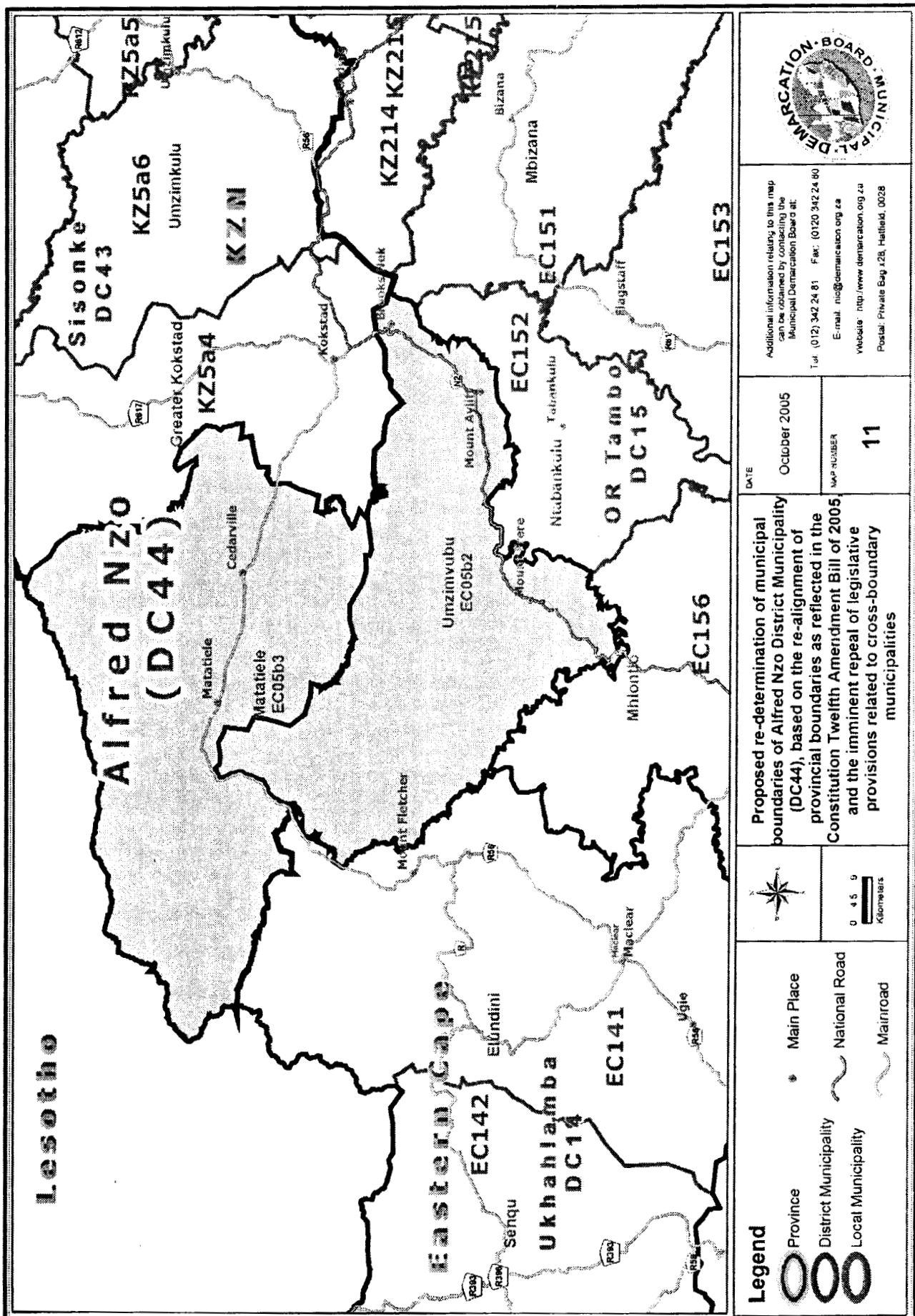
	Additional information relating to this map can be obtained by contacting the Municipal Demarcation Board at: Tel: (012) 342 24 81 Fax: (0120) 342 24 80 E-mail: nic@demarcation.org.za Website: http://www.demarcation.org.za Postal: Private Bag 29, Hatfield, 0023	
	DATE August 2005	MAP NUMBER 8
Proposed re-determination of municipal boundaries of Umzimkhulu Local Municipality (KZ5a6), based on the re-alignment of provincial boundaries as reflected in the Constitution Twelfth Amendment Bill of 2005, and the imminent repeal of legislative provisions related to cross-boundary municipalities.		
Legend Province District Municipality Local Municipality Main Place National Road Mainroad		




UJUBUUUU

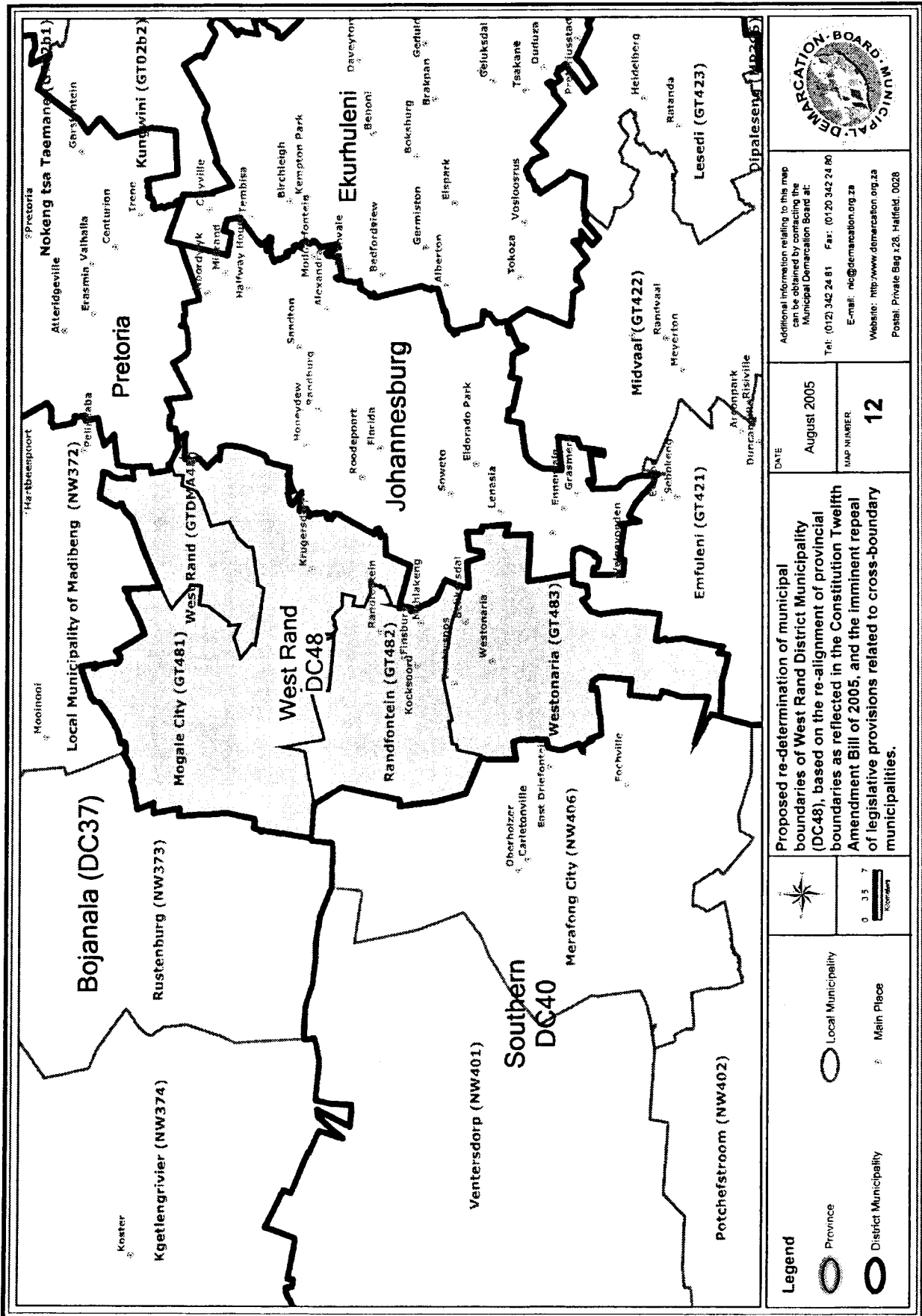


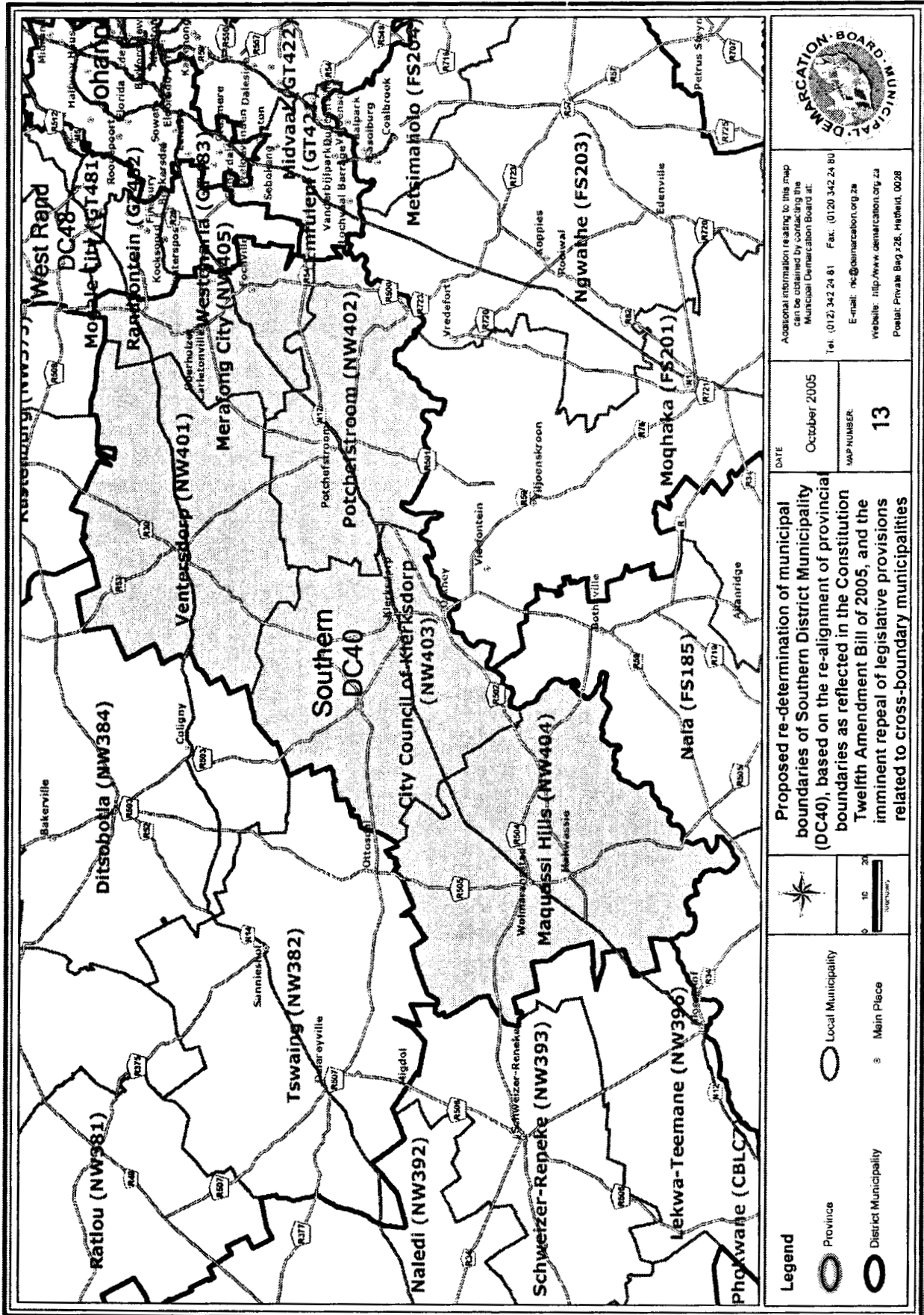
	
<p>Additional information relating to this map can be obtained by contacting the Municipal Demarcation Board at:</p> <p>Tel: (012) 342 24 81 Fax: (0120) 342 24 80 E-mail: nic@demarcation.org.za Website: http://www.demarcation.org.za Postal: Private Bag 428, Hatfield, 0028</p>	
<p>DATE</p> <p style="text-align: center;">October 2005</p>	<p>MAP NUMBER</p> <p style="text-align: center; font-size: 24pt;">9</p>
<p style="text-align: center;">Proposed re-determination of municipal boundaries of Matatiele Local Municipality (EC05b3), based on the re-alignment of provincial boundaries as reflected in the Constitution Twelfth Amendment Bill of 2005, and the imminent repeal of legislative provisions related to cross-boundary municipalities.</p>	
<p style="text-align: center;">  0 4 8 Kilometers </p>	<p>Legend</p> <ul style="list-style-type: none">  Province  District Municipality  Local Municipality  Main Place  National Road  Mainroad

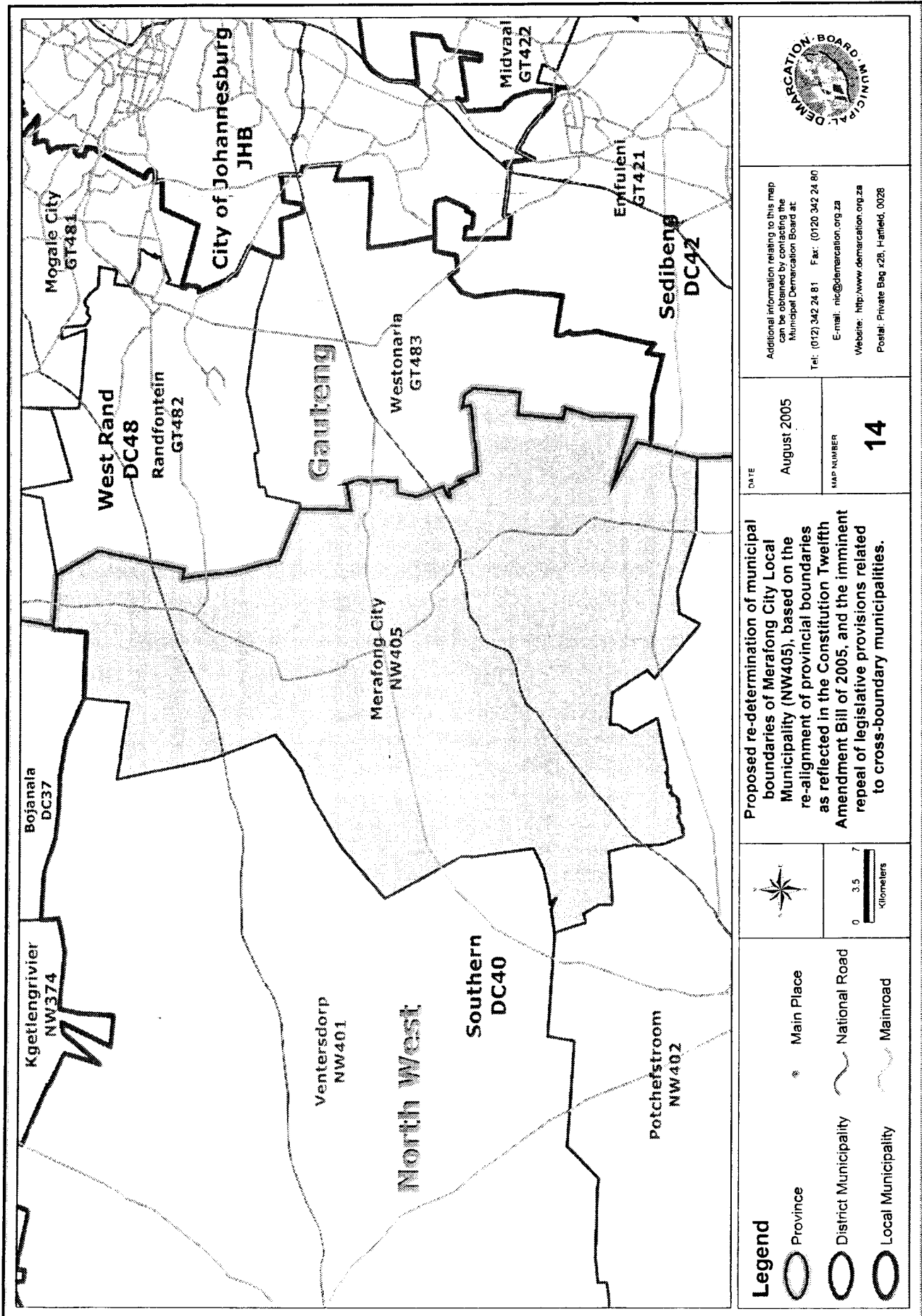




	
Additional information relating to this map can be obtained by contacting the Municipal Demarcation Board at: Tel: (012) 342 24 81 Fax: (0120) 342 24 80 E-mail: info@demarcation.org.za Website: http://www.demarcation.org.za Postal: Private Bag 128, Hatfield, 0028	
DATE	October 2005
MAP NUMBER	11
Proposed re-determination of municipal boundaries of Alfred Nzo District Municipality (DC44), based on the re-alignment of provincial boundaries as reflected in the Constitution Twelfth Amendment Bill of 2005, and the imminent repeal of legislative provisions related to cross-boundary municipalities	
	
	
Legend ○ Province ○ District Municipality ○ Local Municipality * Main Place ~ National Road ~ Mairroad	







Legend Province District Municipality Local Municipality Main Place National Road Mainroad	Proposed re-determination of municipal boundaries of Merafong City Local Municipality (NW405), based on the re-alignment of provincial boundaries as reflected in the Constitution Twelfth Amendment Bill of 2005, and the imminent repeal of legislative provisions related to cross-boundary municipalities.	DATE August 2005	MAP NUMBER 14
		Additional information relating to this map can be obtained by contacting the Municipal Demarcation Board at: Tel: (012) 342 24 81 Fax: (0120) 342 24 80 E-mail: nic@demarcation.org.za Website: http://www.demarcation.org.za Postal: Private Bag 428, Hatfield, 0028	

