



# Government Gazette

**REPUBLIC OF SOUTH AFRICA**

Vol. 482

Pretoria 19 August

2005

**No. 27937**



**AIDS HELPLINE: 0800-0123-22 Prevention is the cure**

## GENERAL NOTICE

### NOTICE 1594 OF 2005

#### NOTICE FOR GENERAL INFORMATION

#### MUNICIPAL DEMARCATION BOARD

#### PROPOSALS FOR BOUNDARY CHANGES IN TERMS OF THE LOCAL GOVERNMENT: MUNICIPAL DEMARCATION ACT, 1998, READ WITH SECTION 2 OF THE LOCAL GOVERNMENT: CROSS-BOUNDARY MUNICIPALITIES ACT, 2000

In terms of section 22 of the Demarcation Act, 1998, the Minister of Provincial and Local Government has requested the Municipal Demarcation Board to re-determine the boundaries of certain municipalities.

The maps, referred to in the Schedule, are hereby published to reflect the proposals received from the Minister.

**VUYO MLOKOTI**  
**CHAIRPERSON: MDB**

#### Schedule

Map No.	Name of municipality and existing designation/code	Proposed designation/Code	Demarcation proposal
<b>Eastern Cape</b>			
1	Sisonke District Municipality (DC43)	DC43	Umzimkulu Local Municipality (EC05b1) is to be excluded from the municipal area of Alfred Nzo District Municipality (DC44), and included into the municipal area of Sisonke District Municipality (DC43). The municipal area of Matatiele Local Municipality (KZ5a3) is to be excluded from the municipal area of Sisonke District Municipality (DC43), and included into the municipal area of Alfred Nzo District Municipality (DC44).
2	Umzimkulu Local Municipality (EC05b1)	KZ5a6	No changes to municipal boundary, but designation/municipal code to change.
3	Matatiele Local Municipality (KZ5a3)	EC05b3	The small portion of Matatiele Local Municipality (KZ5a3) surrounded by the municipal area of Umzimvubu Local Municipality (EC05b2), is to be excluded from

			<p>the municipal area of Matatiele Local Municipality (KZ5a3) and included into the municipal area of Umzimvubu Local Municipality (EC05b2);</p> <p>A portion of Umzimvubu <b>Local</b> Municipality (EC05b2), known as the Maluti area, to be excluded from Umzimvubu and included into Matatiele Local Municipality.</p> <p>The municipal area of Matatiele Local Municipality (KZ5a3) is to be <b>excluded</b> from the municipal area of Sisonke District Municipality (DC43), and included into the municipal area of Alfred Nzo District Municipality (DC44).</p> <p>The <b>designation/municipal</b> code is to change.</p>
	Municipality (DC44)	DC44	<p><b>The</b> municipal area of Matatiele Local Municipality (KZ5a3) is to be excluded from the municipal area of Sisonke District Municipality (DC43), and included into the municipal area of Alfred Nzo District Municipality (DC44).</p>
5	Umzimvubu Local Municipality (EC05b2)	EC05b2	<p><b>The</b> municipal boundaries of Umzimvubu Local Municipality (EC05b2) is to be re-determined to <b>exclude</b> a portion of Umzimvubu Local Municipality (EC05b2), known as the Maluti area, from Umzimvubu, and to include that portion into the municipal area of Matatiele Local Municipality (KZ5a3).</p>
n West			
6	Kgalagadi District municipality (CBDC1)	DC45	<p>No changes to municipal boundary, <b>ut</b> designation/municipal code is o change.</p>
7	Moshaweng Local Municipality	NC451	<p>No changes to municipal boundary, <b>ut</b> designation/municipal code is</p>

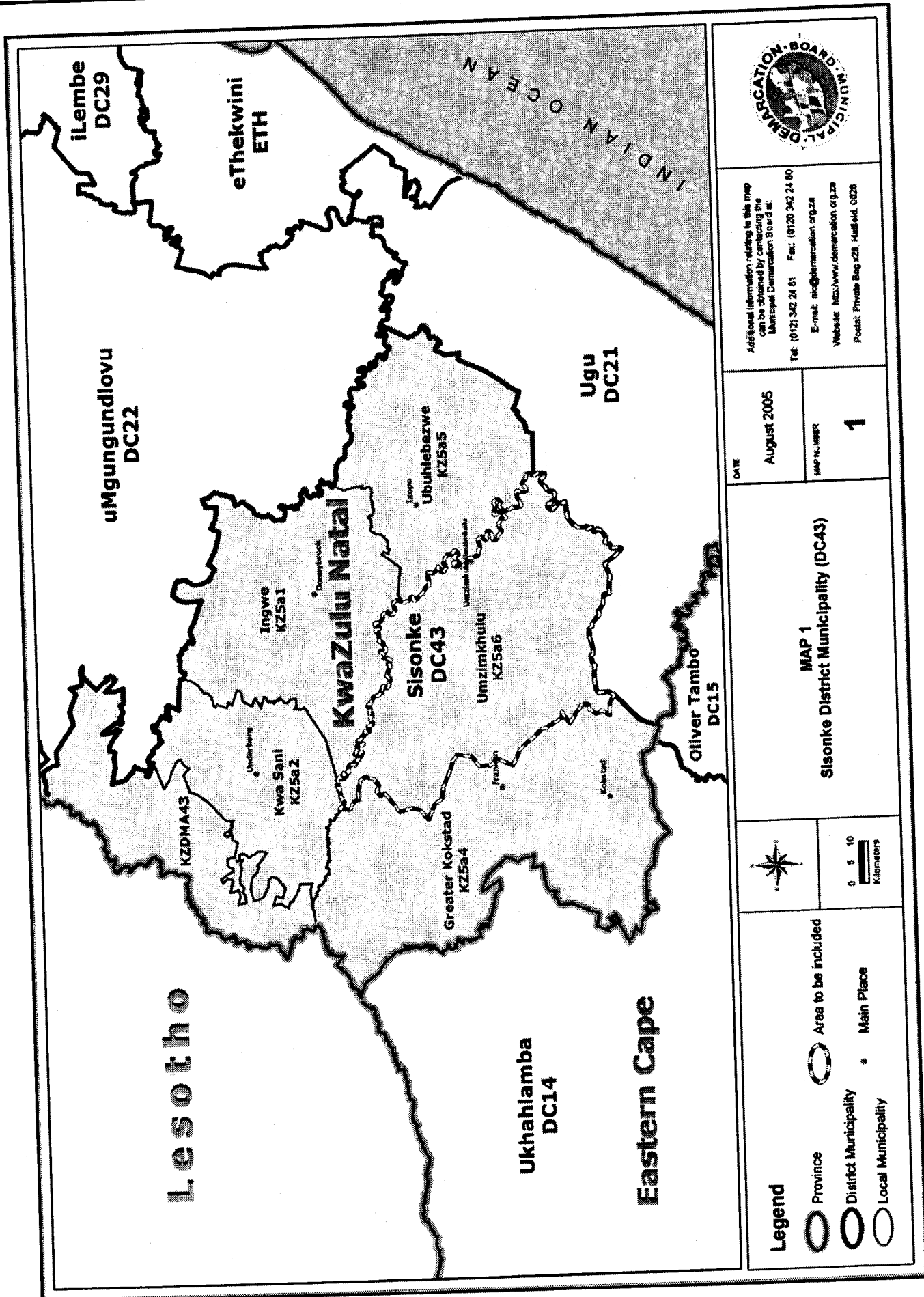
	(NW1a1)		to change.
8	Ga-Segonyana Local Municipality (CBLC1)	NC452	No changes to municipal boundary, but designation/municipal code is to change.
9	District Management Area (NCDMACB1)	NCDMA45	No changes to DMA boundary, but designation/ code is to change.
10	Gamagara Local Municipality (NC01B1)	NC453	No changes to municipal boundary, but designation/municipal code is to change.
11	Frances Baard District municipality (DC9)	DC9	No changes to municipal boundary, but designation/municipal code to change.
12	Phokwane Local	NC094	No changes to municipal boundary, but the designation/municipal code of Phokwane (CBLC7) to change.
<b>uteng</b>			
			No changes to municipal boundary, but designation/municipal code is to change.
			No changes to municipal boundary, but designation/municipal code is to change.
<b>langa</b>			
			No changes to municipal boundary, but designation/municipal code is to change.
16	Greater Marble Hall Local Municipality (CBLC3)	NP03a4	No changes to municipal boundary, but designation/municipal code is to change.
17	Greater Groblersdal Local Municipality (CBLC4)	NP03a5	No changes to municipal boundary, but designation/municipal code is to change.
18	Greater Tubatse Local Municipality (CBLC5)	NP03a6	No changes to municipal boundary, but designation/municipal code is to change.
19	Mopani District Municipality (DC33)	DC33	The portion of CBDMA4 north of the Olifantsriver and Maruleng Local Municipality (NP04a1) to be included into the municipal area of Mopani District Municipality (DC33).
20	Maruleng Local (NP04A1)	NP335	No changes to municipal boundary, but designation/municipal code to change.
21	District Management Area (CBDMA4)	NPDMA33	The DMA boundary is to be split by the Olifantsriver into a northern portion and a southern portion, with the northern portion to be included

08100 000000

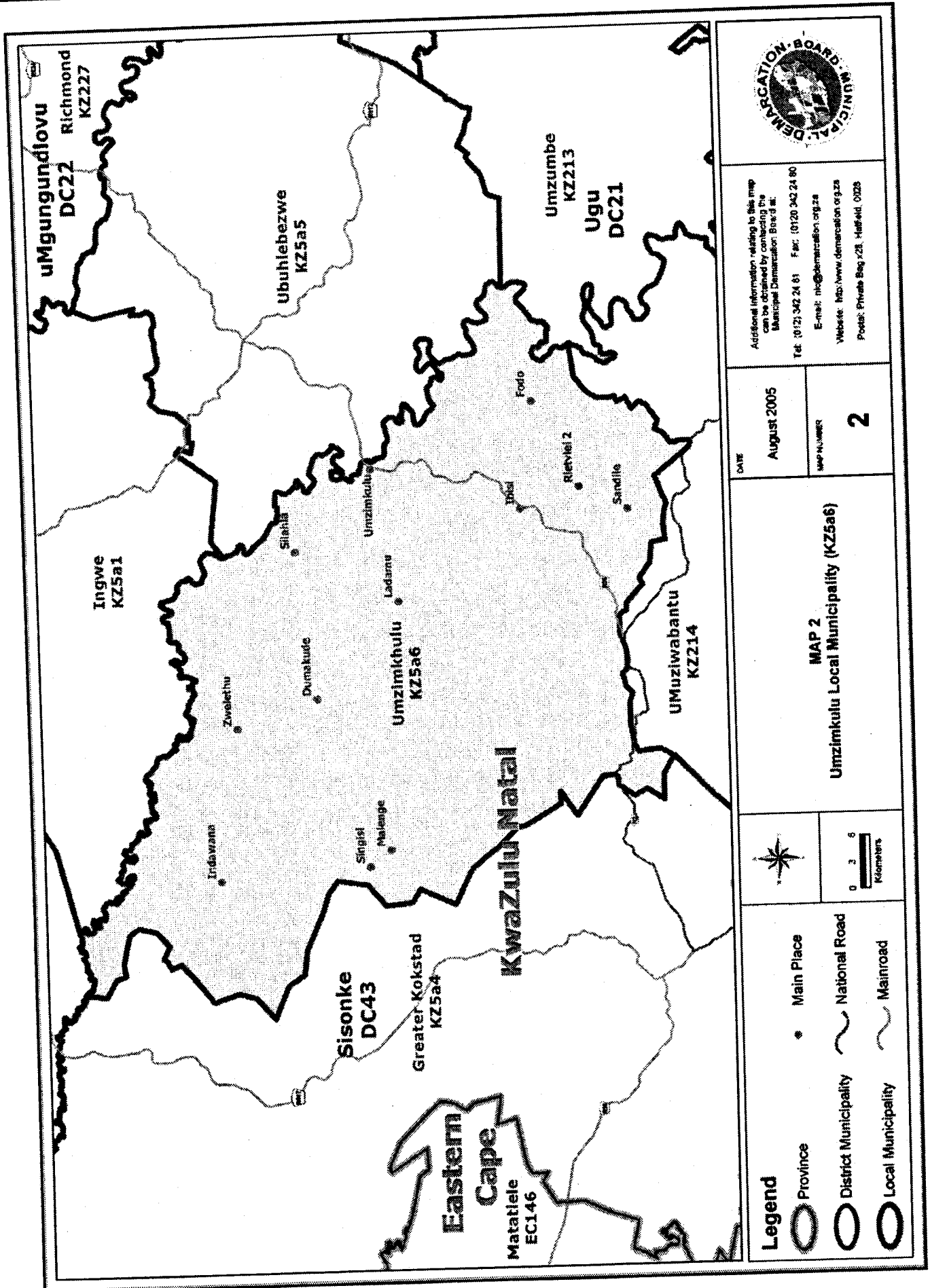
			into Mopani District Municipality.
22	District Manager Area (CBDMA4)	MPDMA32	The DMA boundary is to be split by the Olifantsriver into a <b>northern</b> portion and a southern portion. with the southern portion to be included into Ehlanzeni District Municipality.
23	Ehlanzeni District Municipality (DC32)	DC32	The portion of CBDMA4 south of the Olifantsriver and Bushbuckridge Local Municipality (CBLCS) to be included into the municipal area of Ehlanzeni District Municipality(DC32).
24	Bushbuckridge Local Municipality (CBLC6)	MP325	No changes to municipal boundary, but designation/municipal code to change.
<b>Gauteng/North West</b>			
25	West Rand District Municipality (CBDC8)	DC48	The municipal areas of Merafong City Local Municipality (CBLCS) and Westonaria Local Municipality (GT414) to be excluded from the municipal area of West Rand District municipality (CBDC8), and <b>included</b> into the municipal area of Southern District Municipality (DC40). The <b>designation/municipal</b> code of West Rand District Municipality is to change.
26	District Management Area (GTDMA41)	GTDMA48	No changes to DMA boundary but designation/ code to change.
27	Southern District Municipality (DC40)	DC40	The municipal areas of Merafong City Local Municipality (CBLCS) and Westonaria Local Municipality (GT414) to be excluded from the municipal area of West Rand District municipality (CBDC8), and included into the municipal area of Southern District Municipality (DC40)
28	Westonaria Local Municipality (GT414)	NW405	No changes to municipal boundary but designation/municipal code to change.
29	Merafong City Local Municipality (CBLCS)	NW406	No changes to municipal boundary but designation/municipal code to change.
30	Mogale City Local	GT481	No changes to municipal boundary

	Municipality (GT411)		but designation/municipal code to change.
31	Randfontein Local Municipality (GT412)	GT482	No changes to municipal boundary but designation/municipal code to change.
<b>Metropolitan municipalities</b>			
32	City of Tshwane	TSH	No changes to municipal boundary
33	Ekurhuleni Metropolitan Municipality	EKU	No changes to municipal boundary

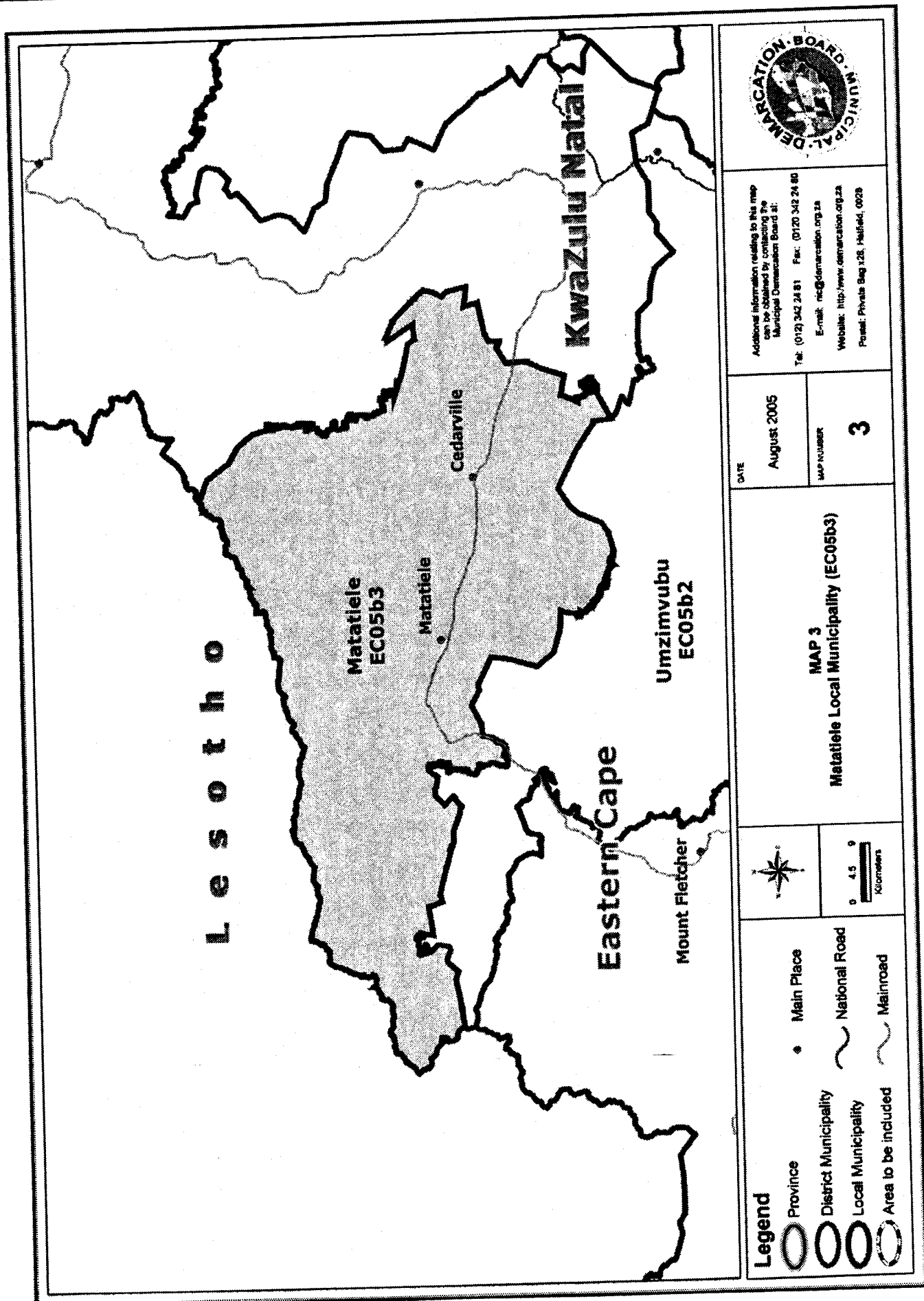
07100000



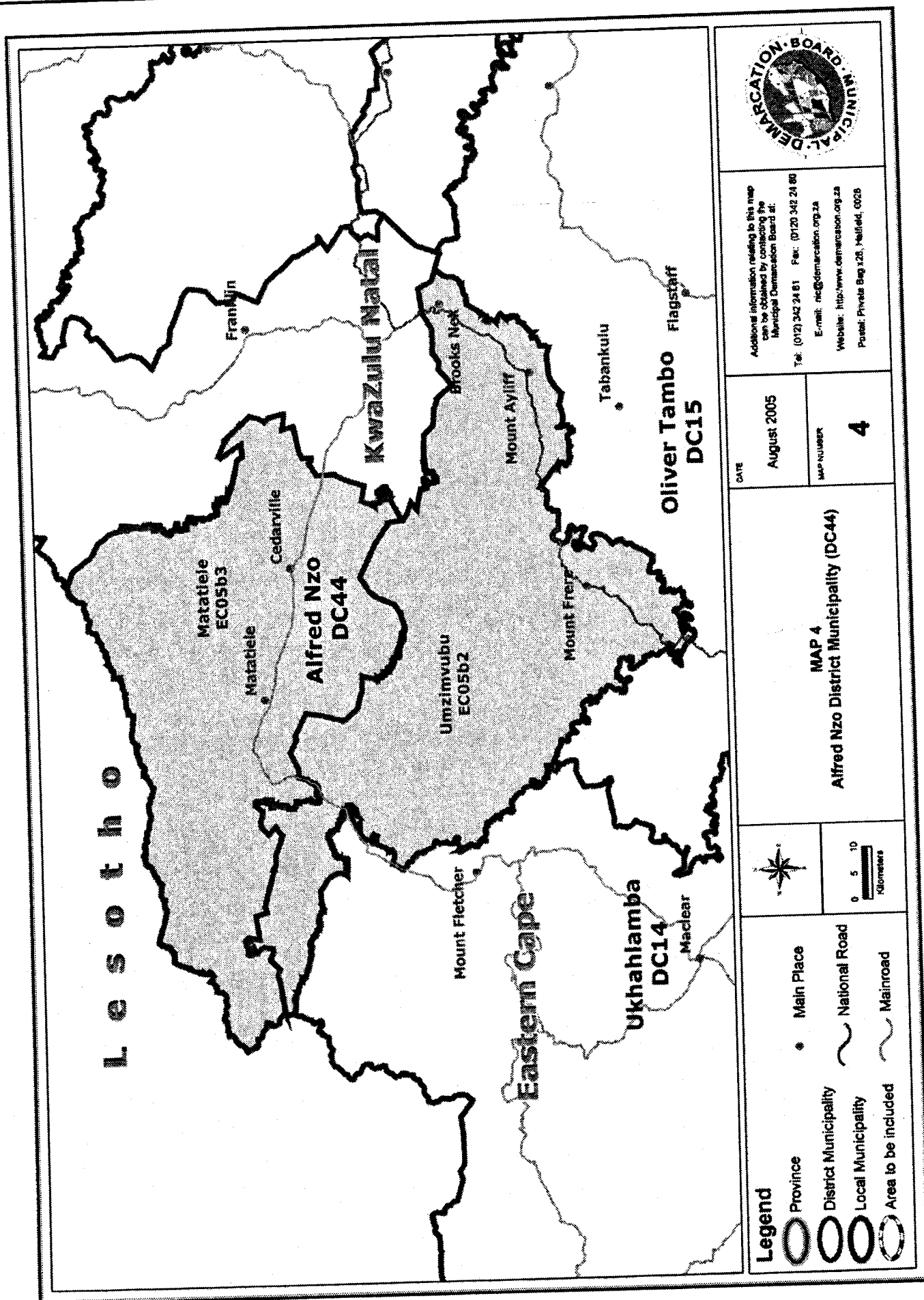
061000000

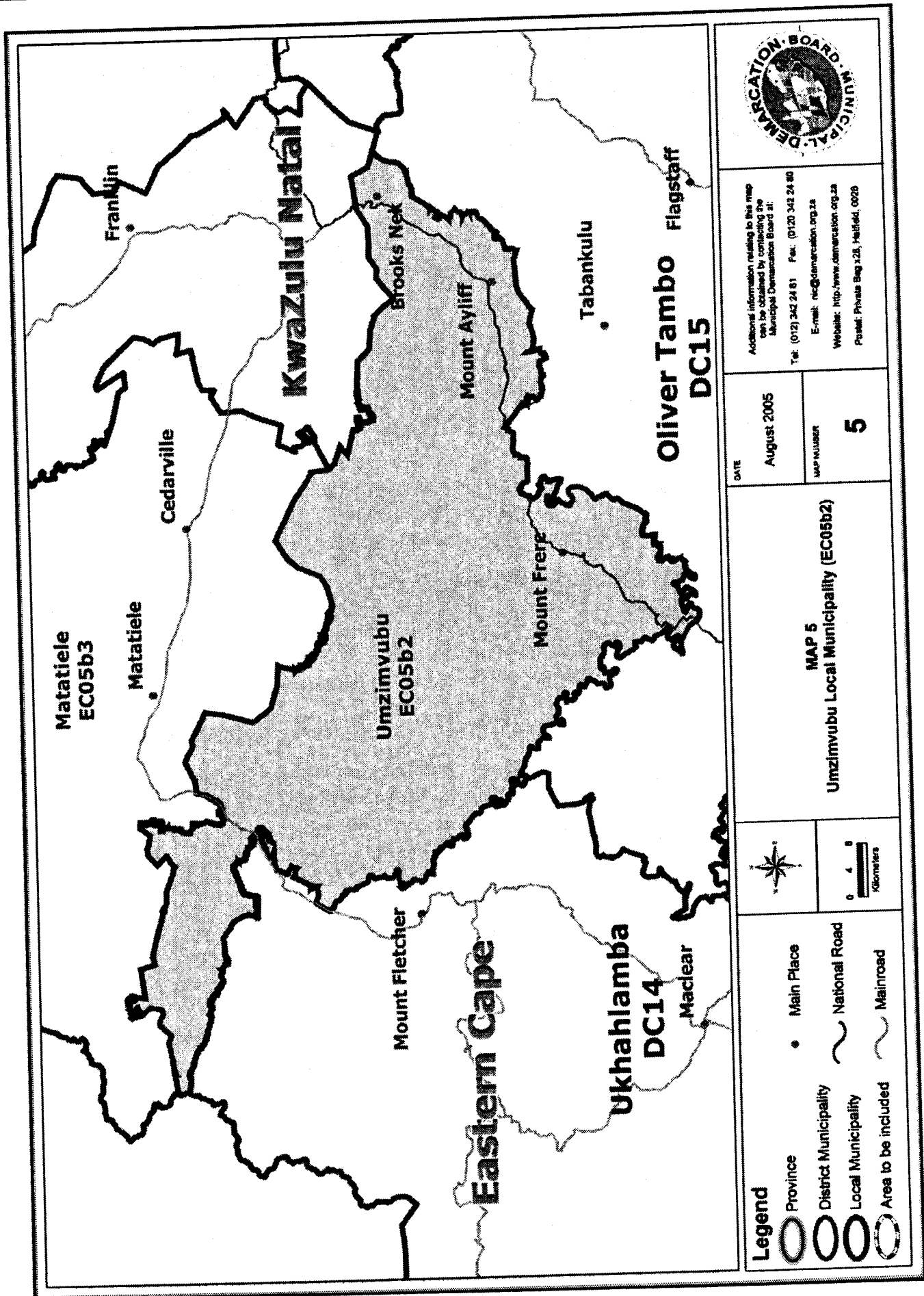


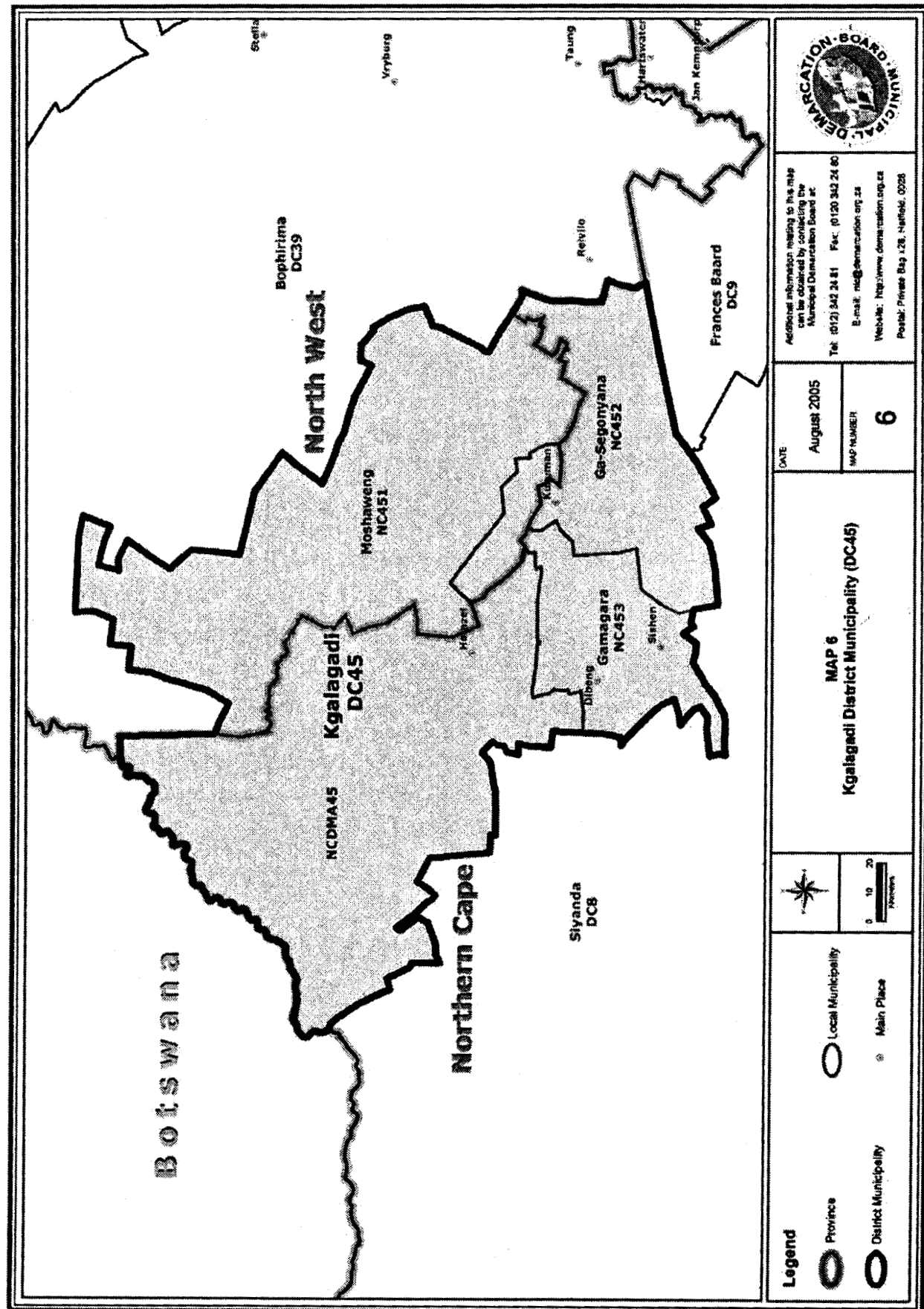


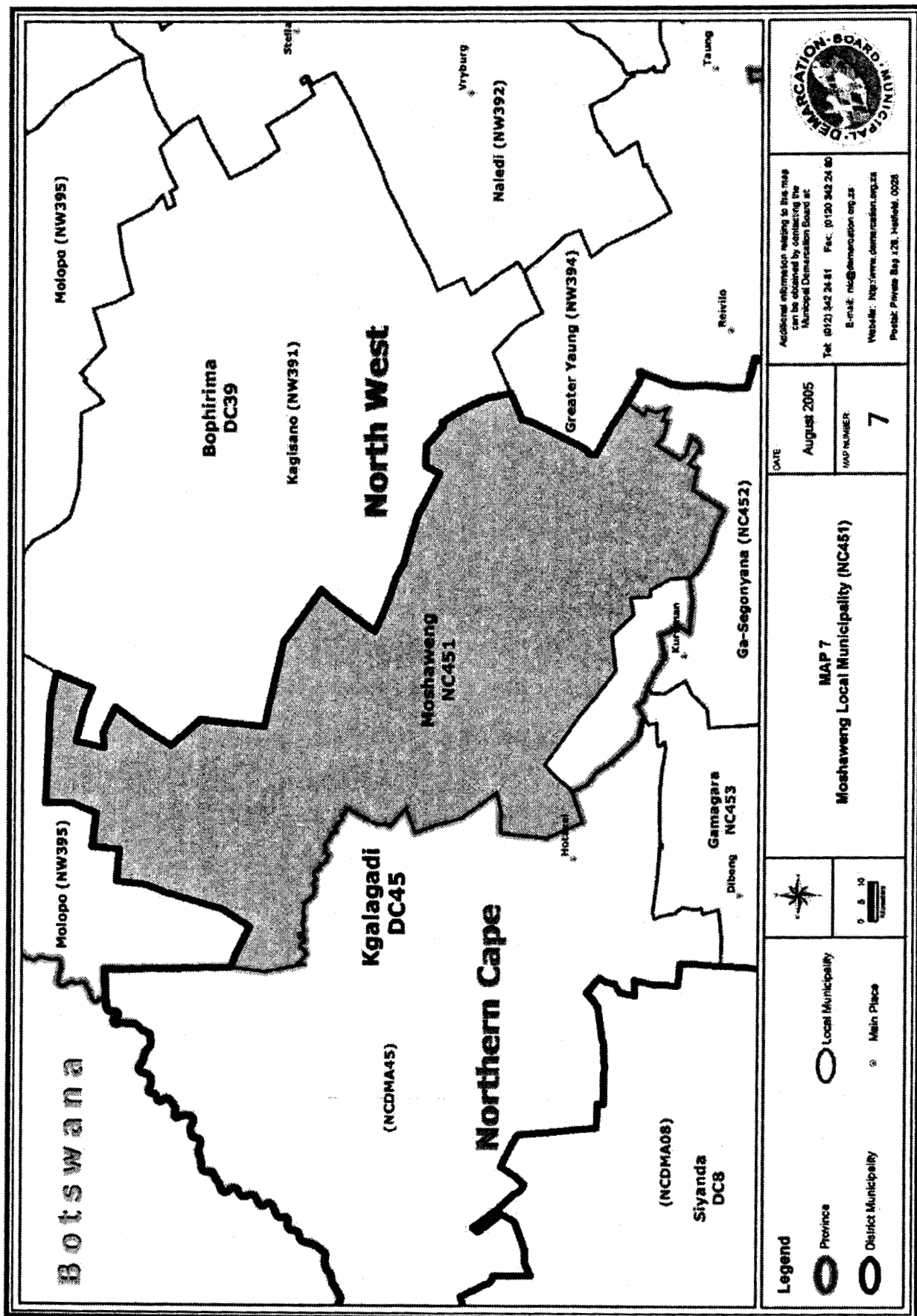


051000000

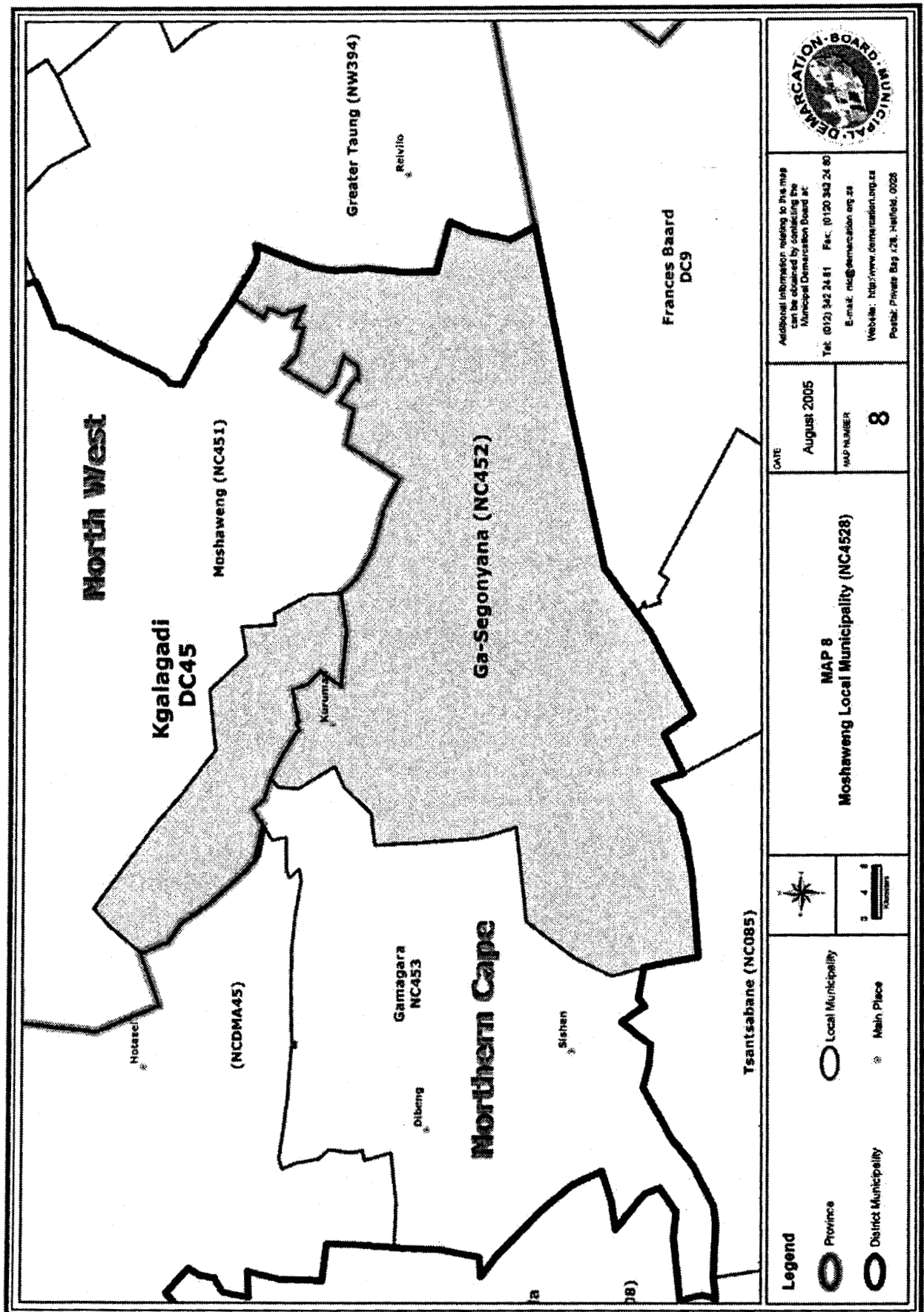




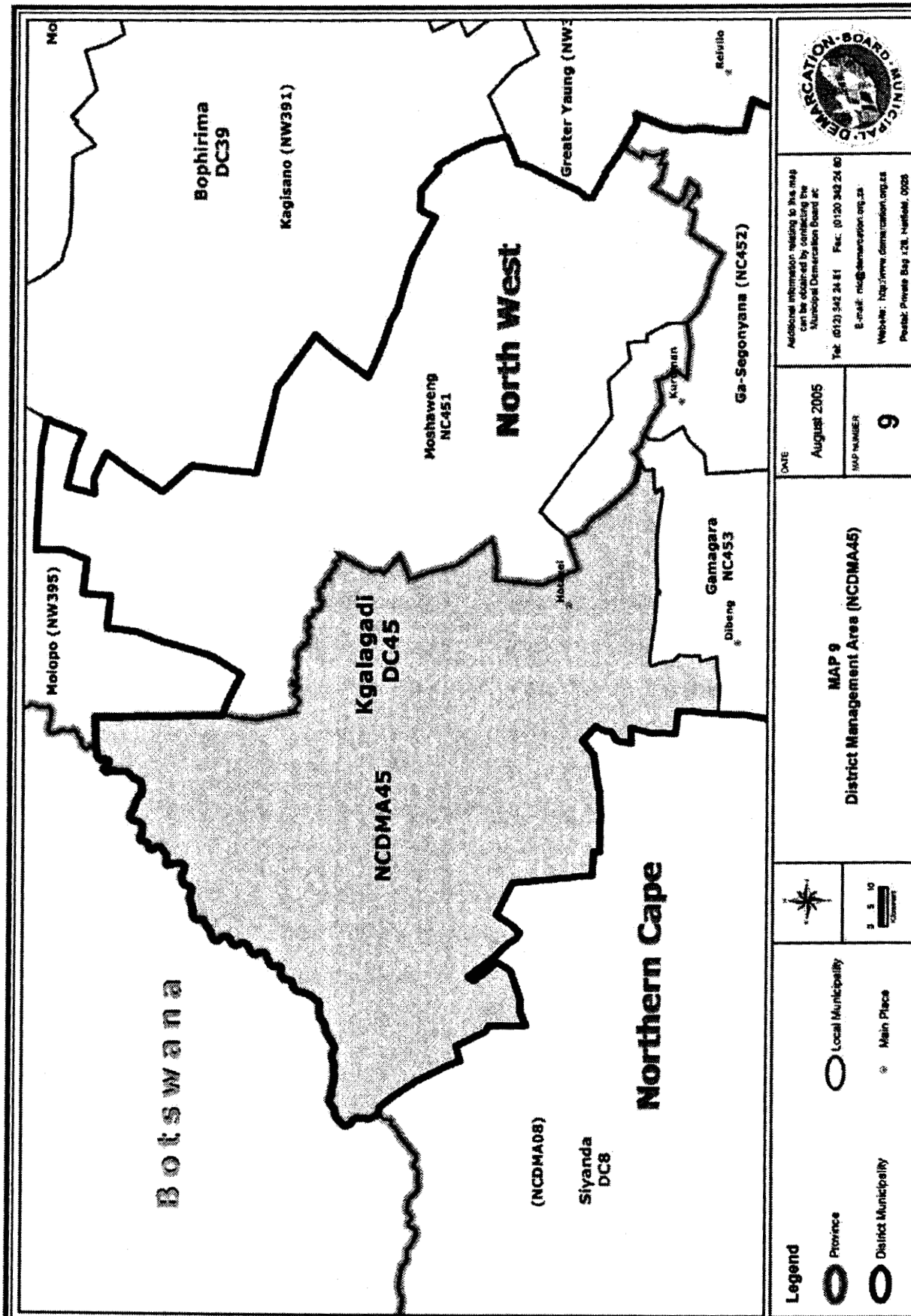


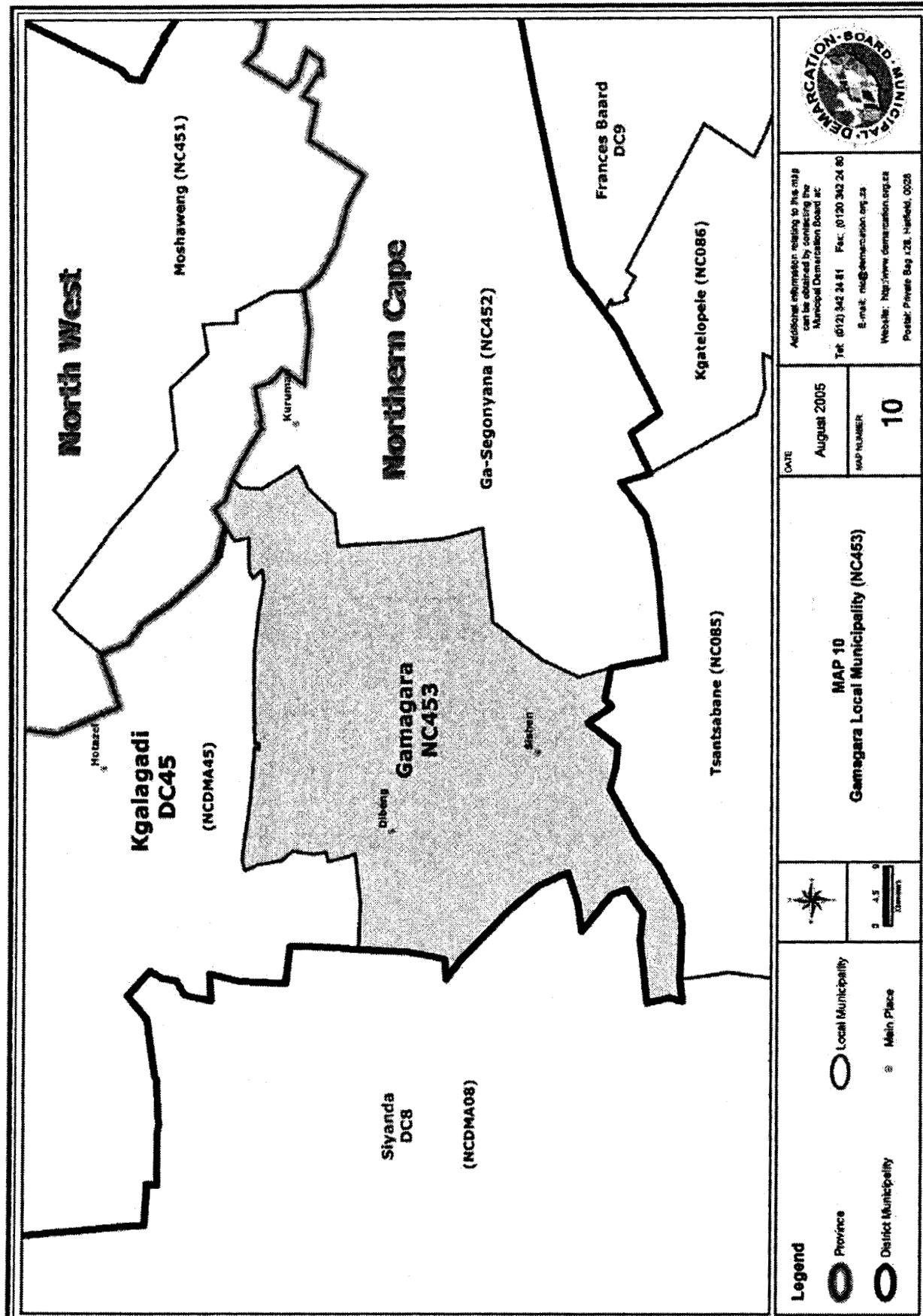


03100000

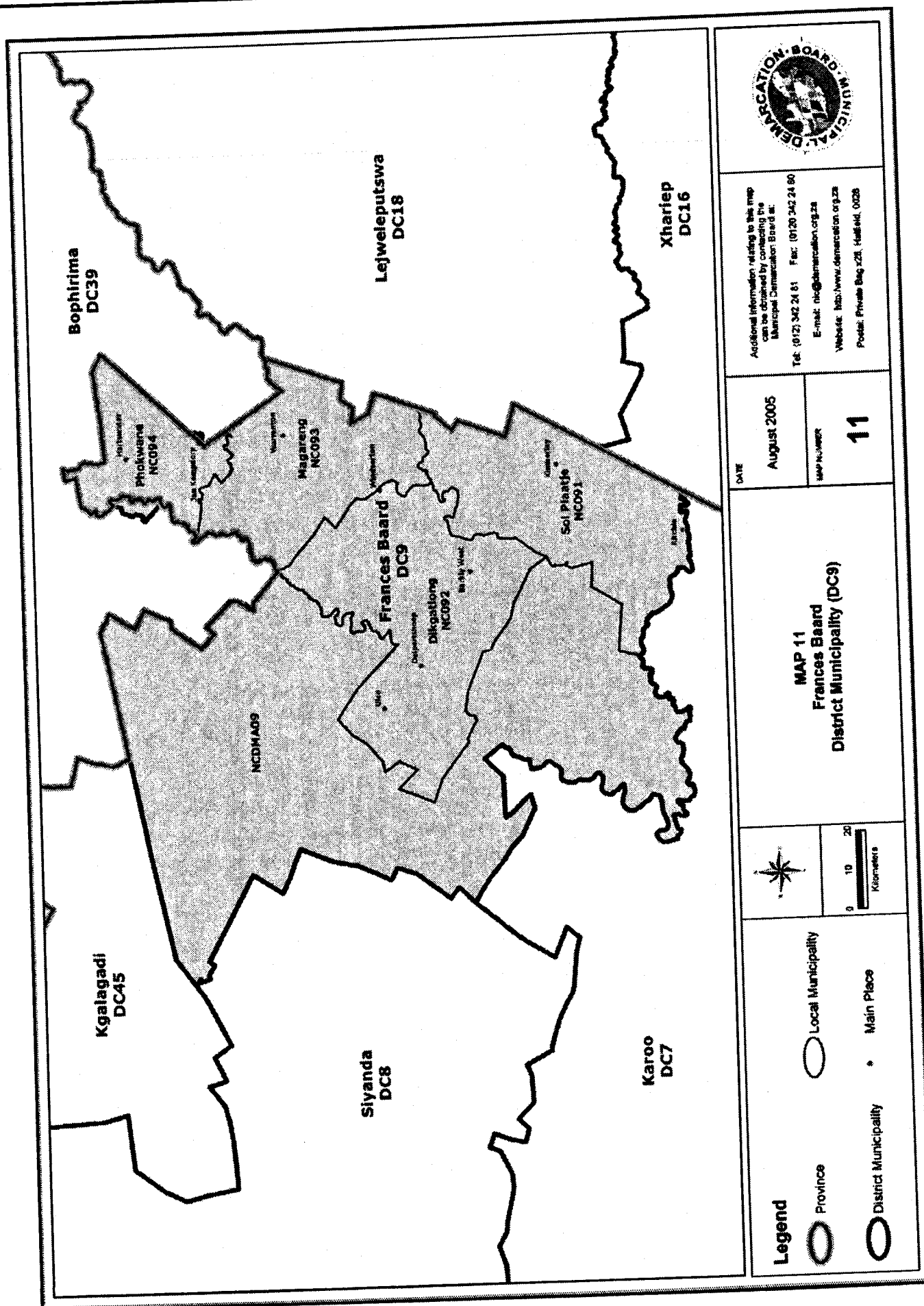


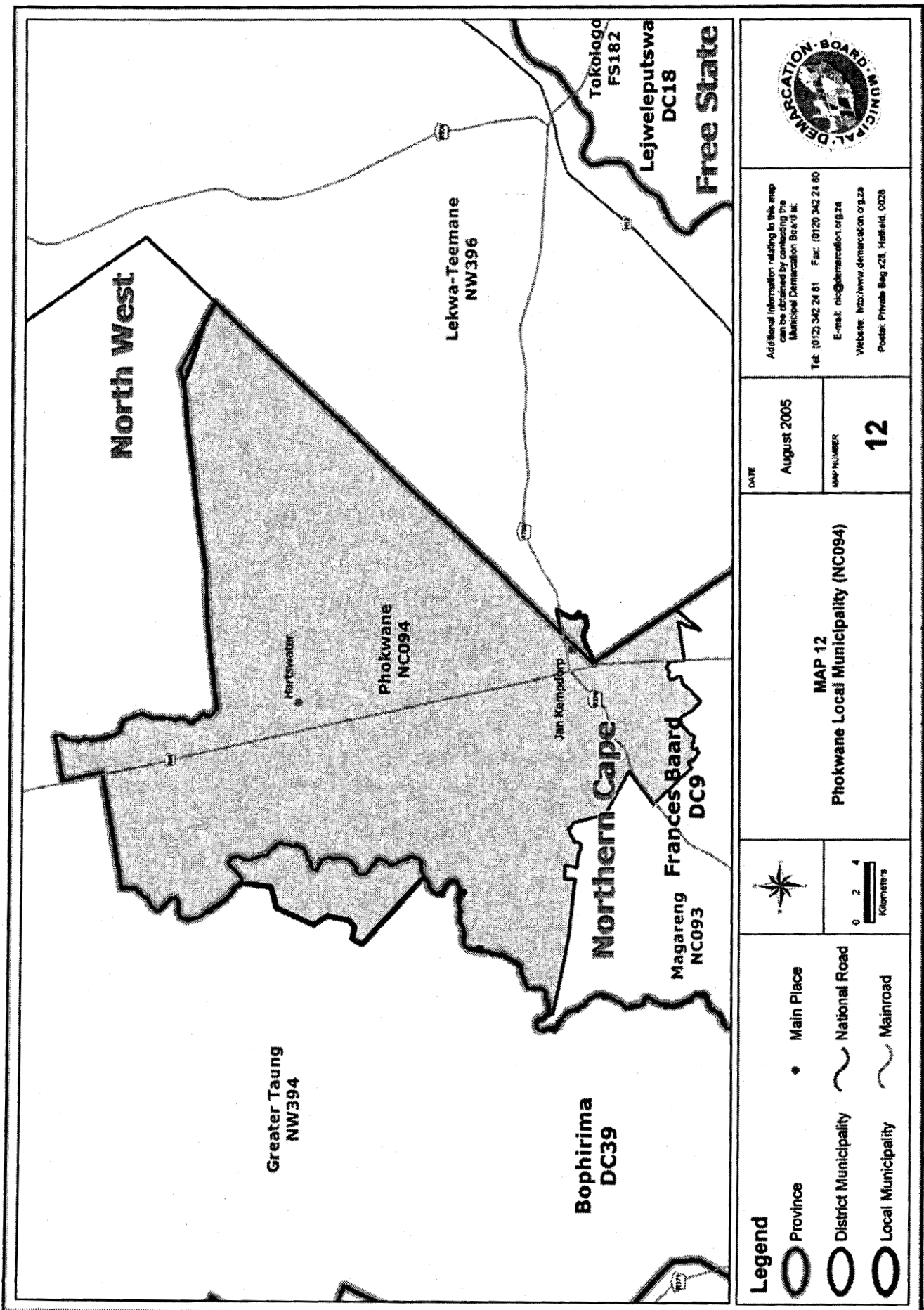


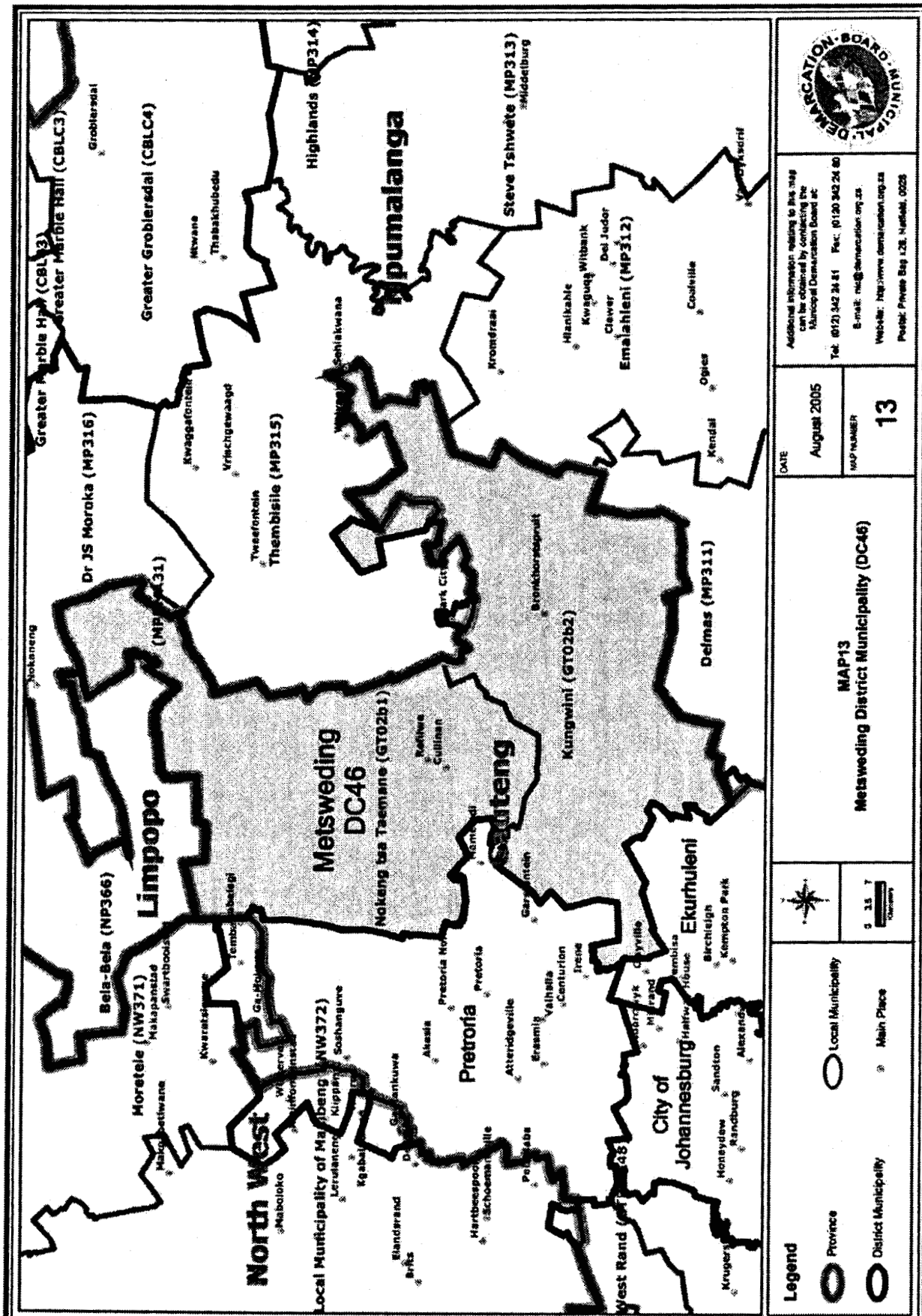




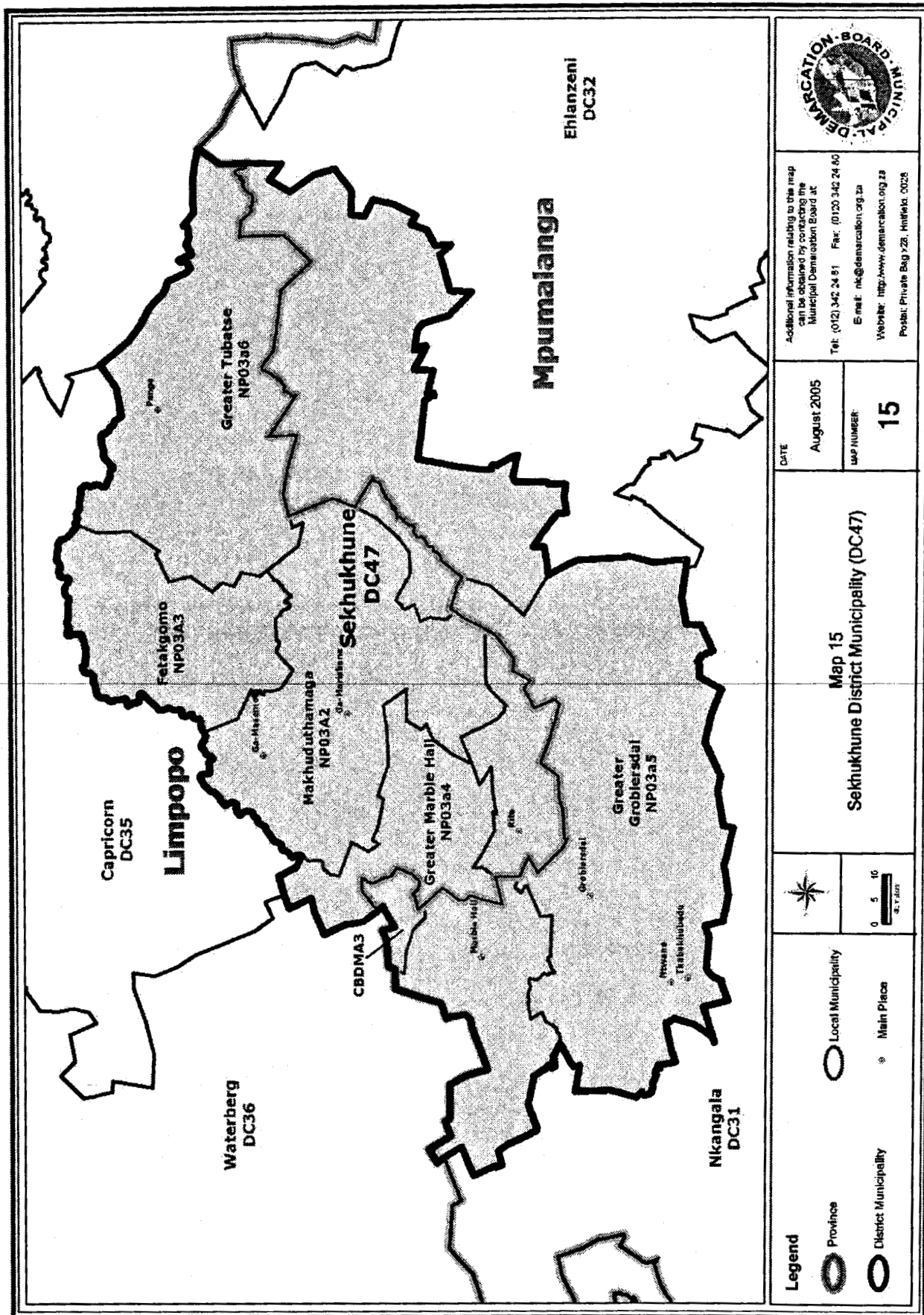




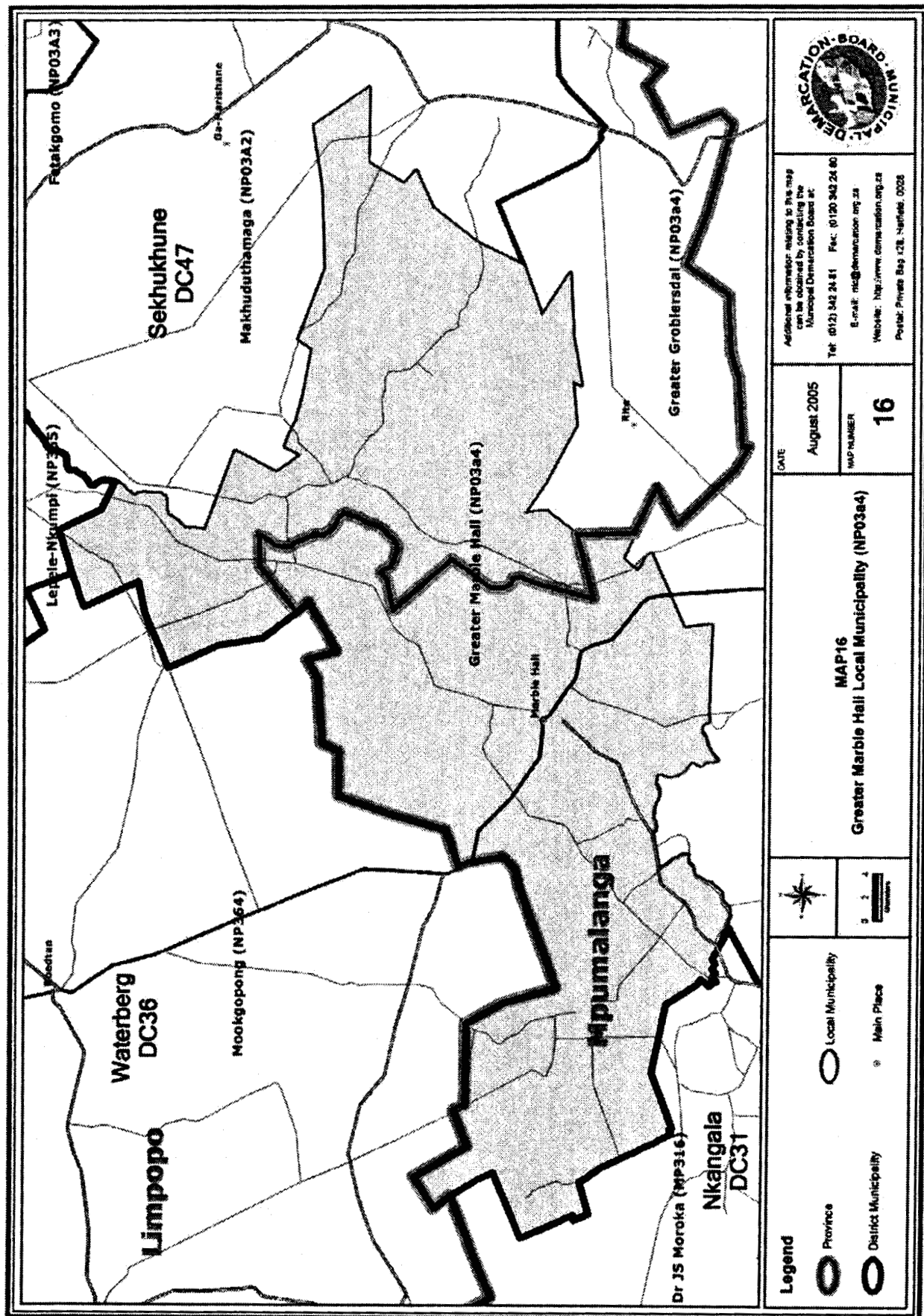


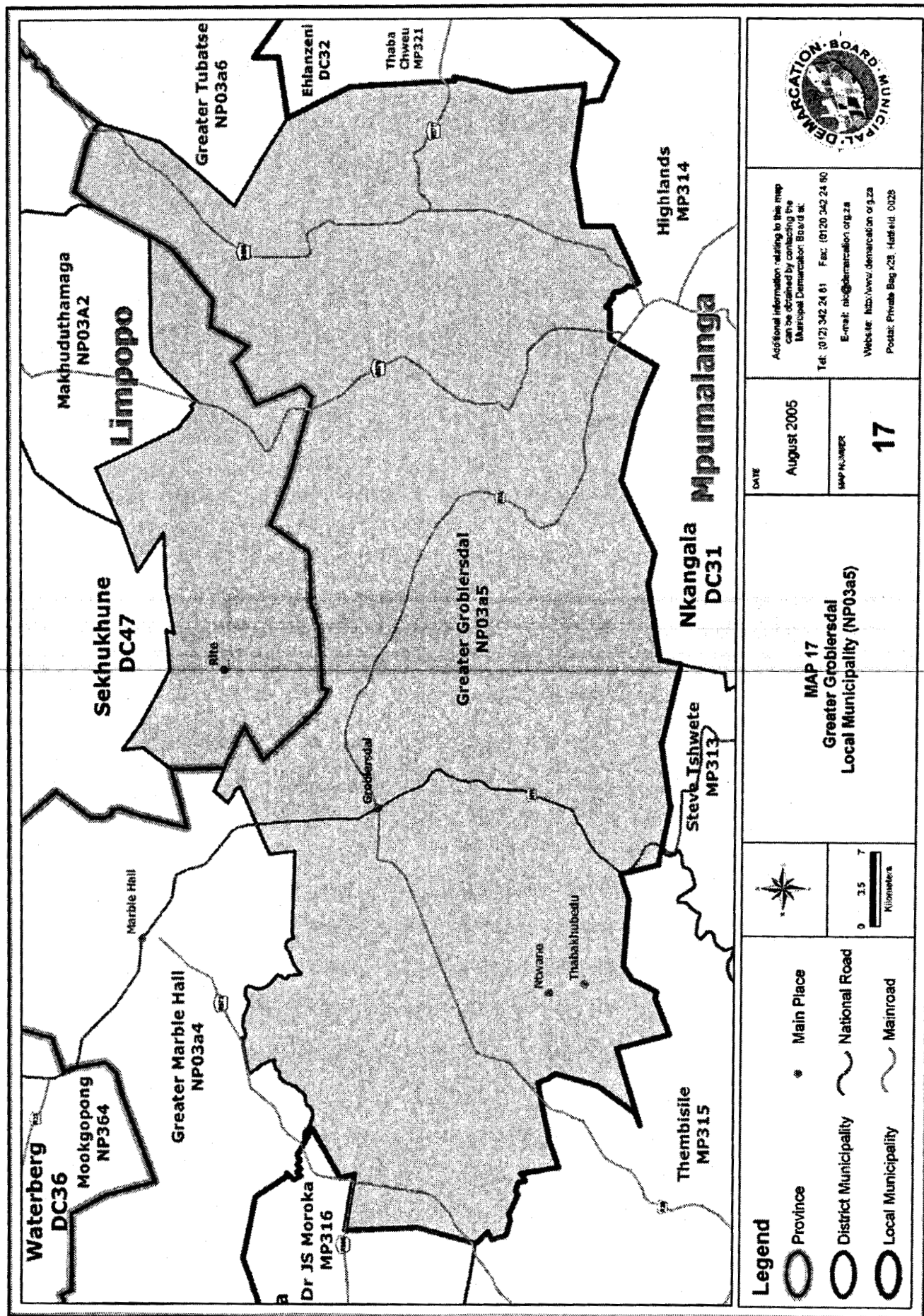


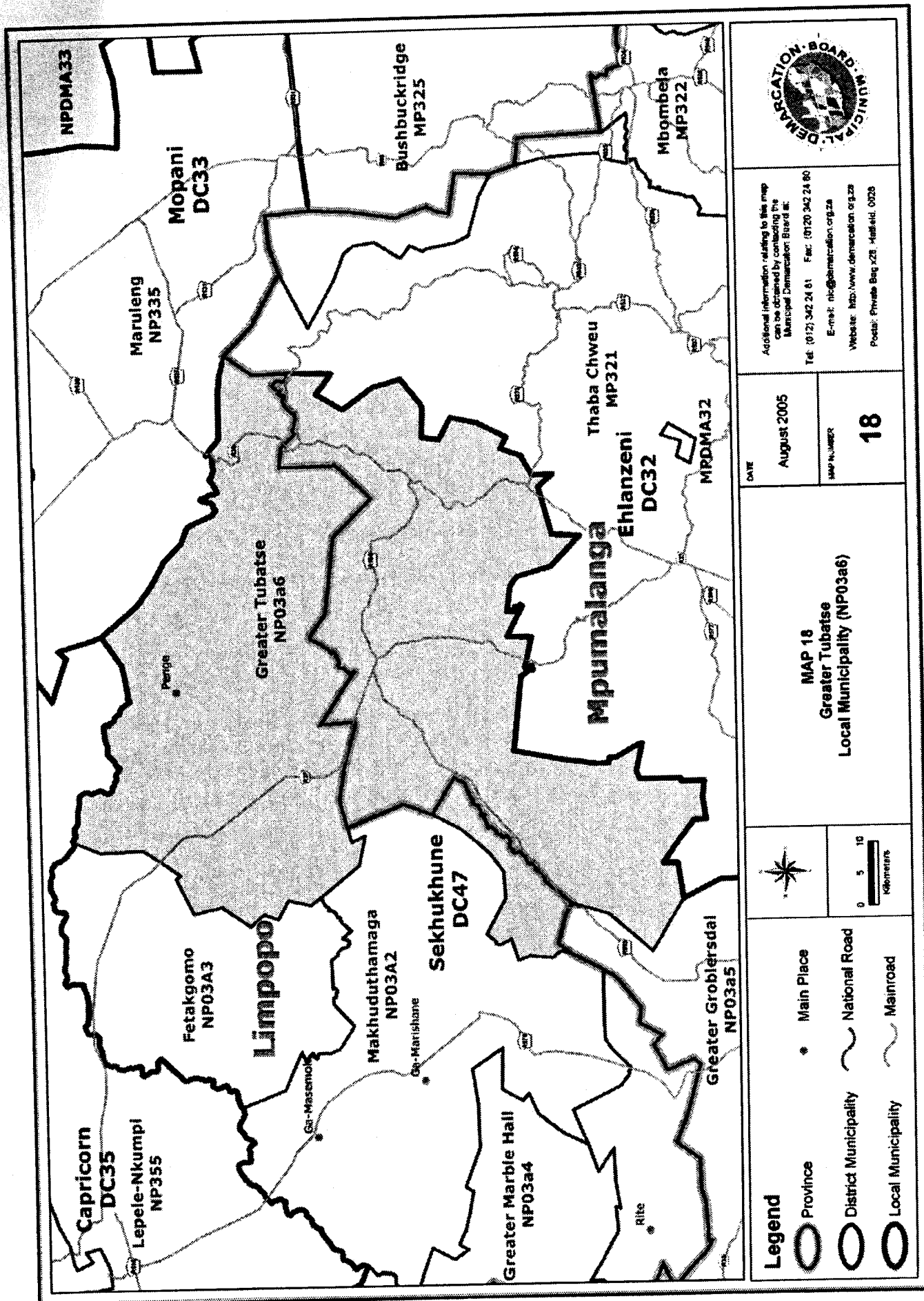




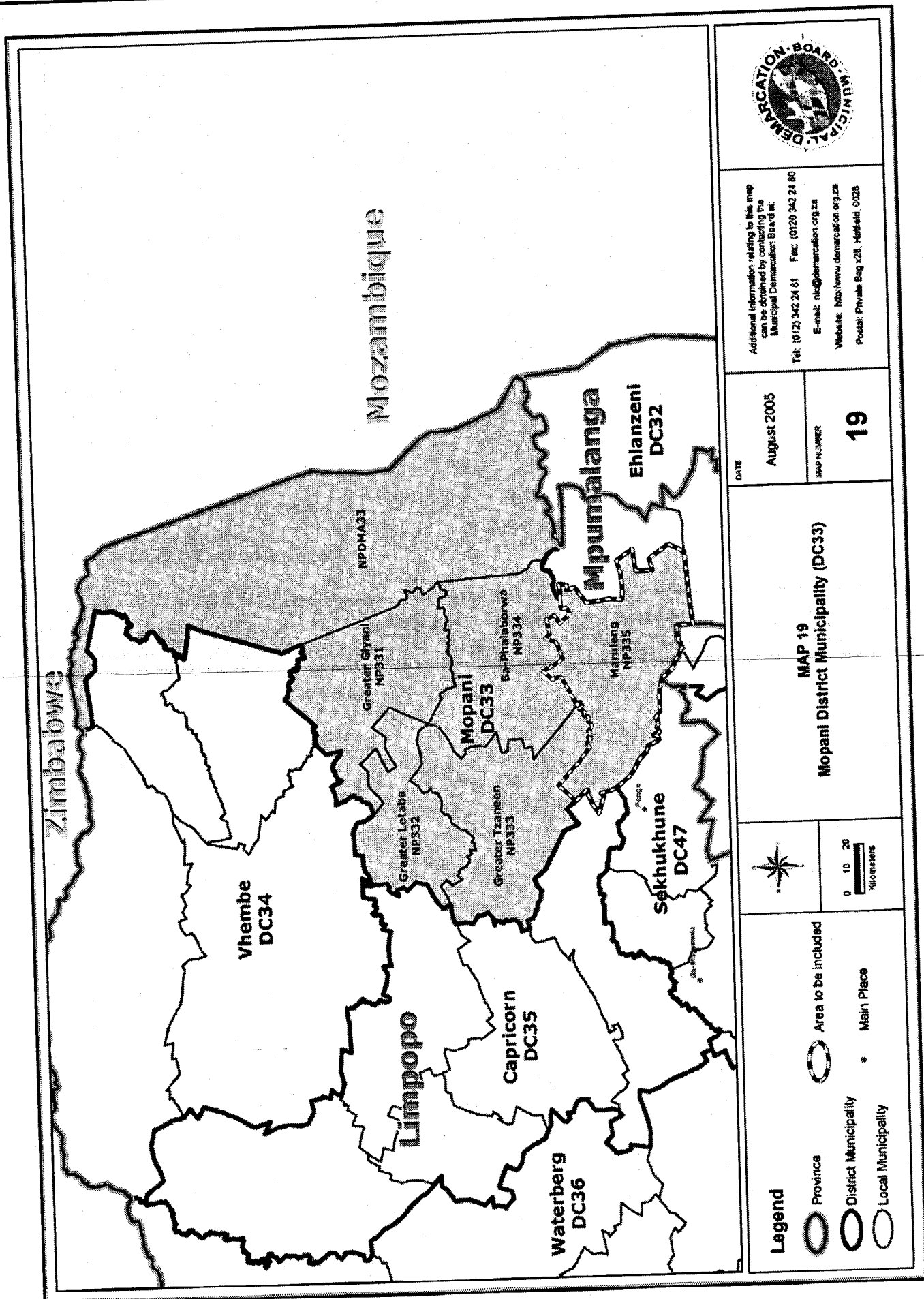




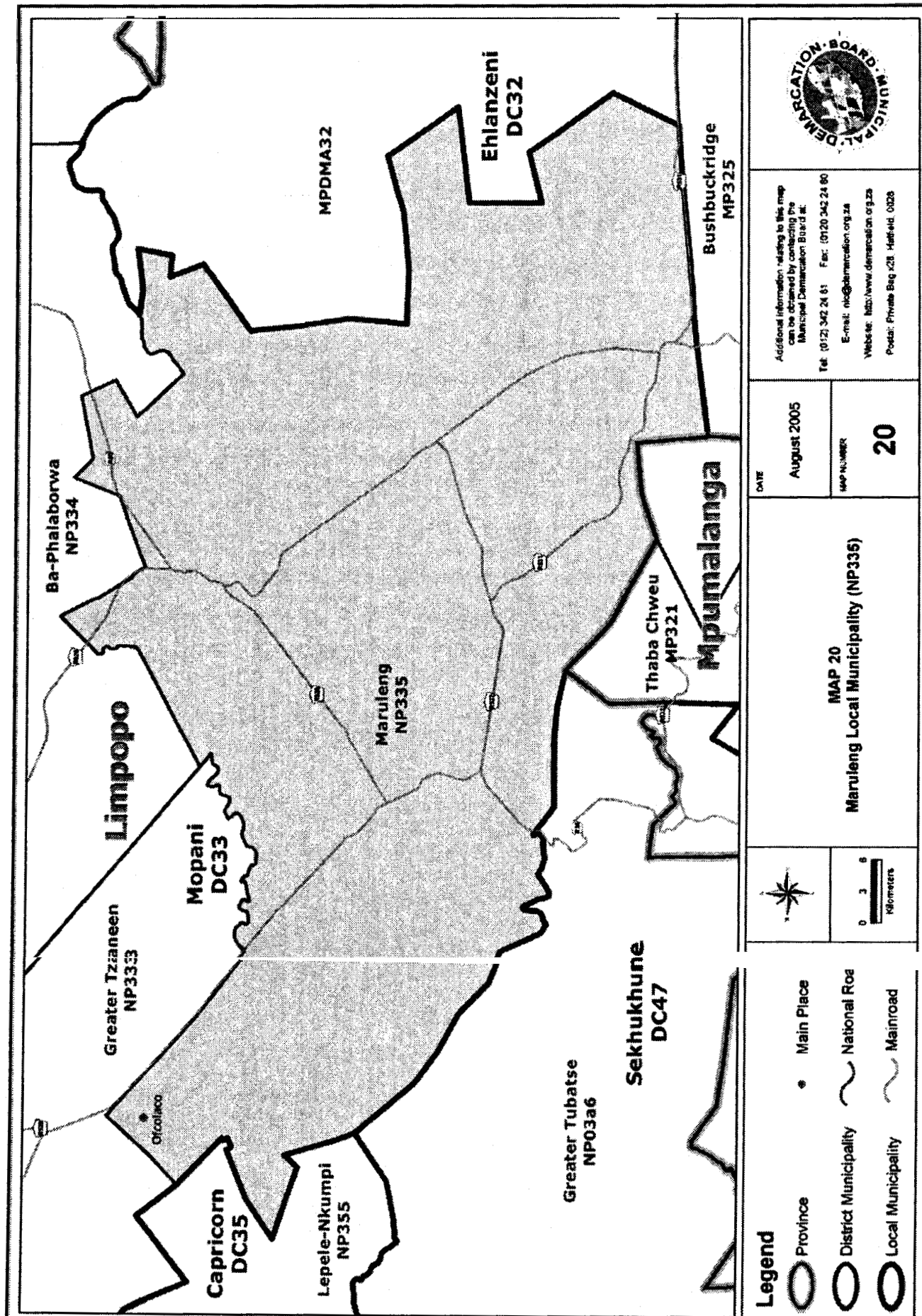


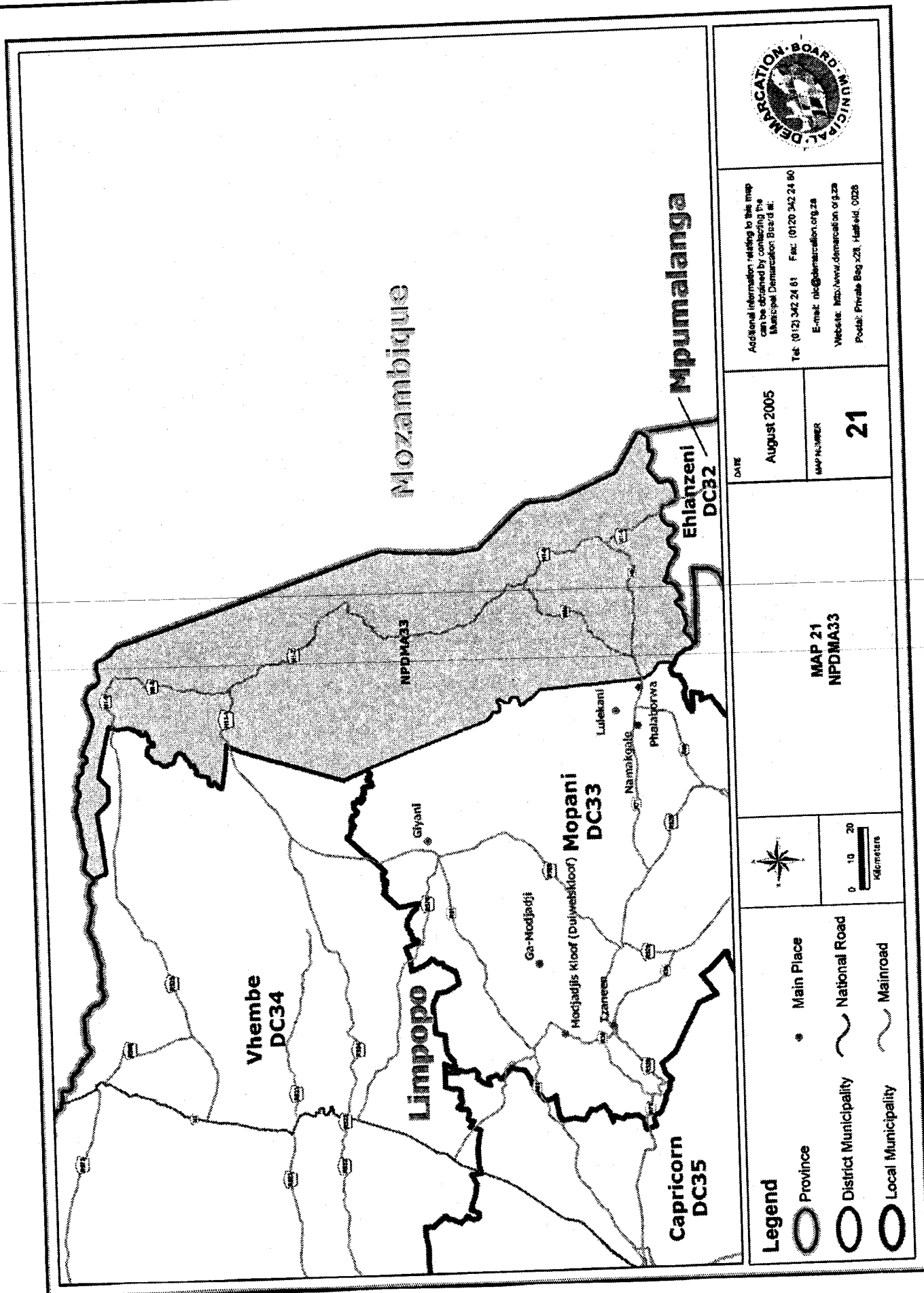


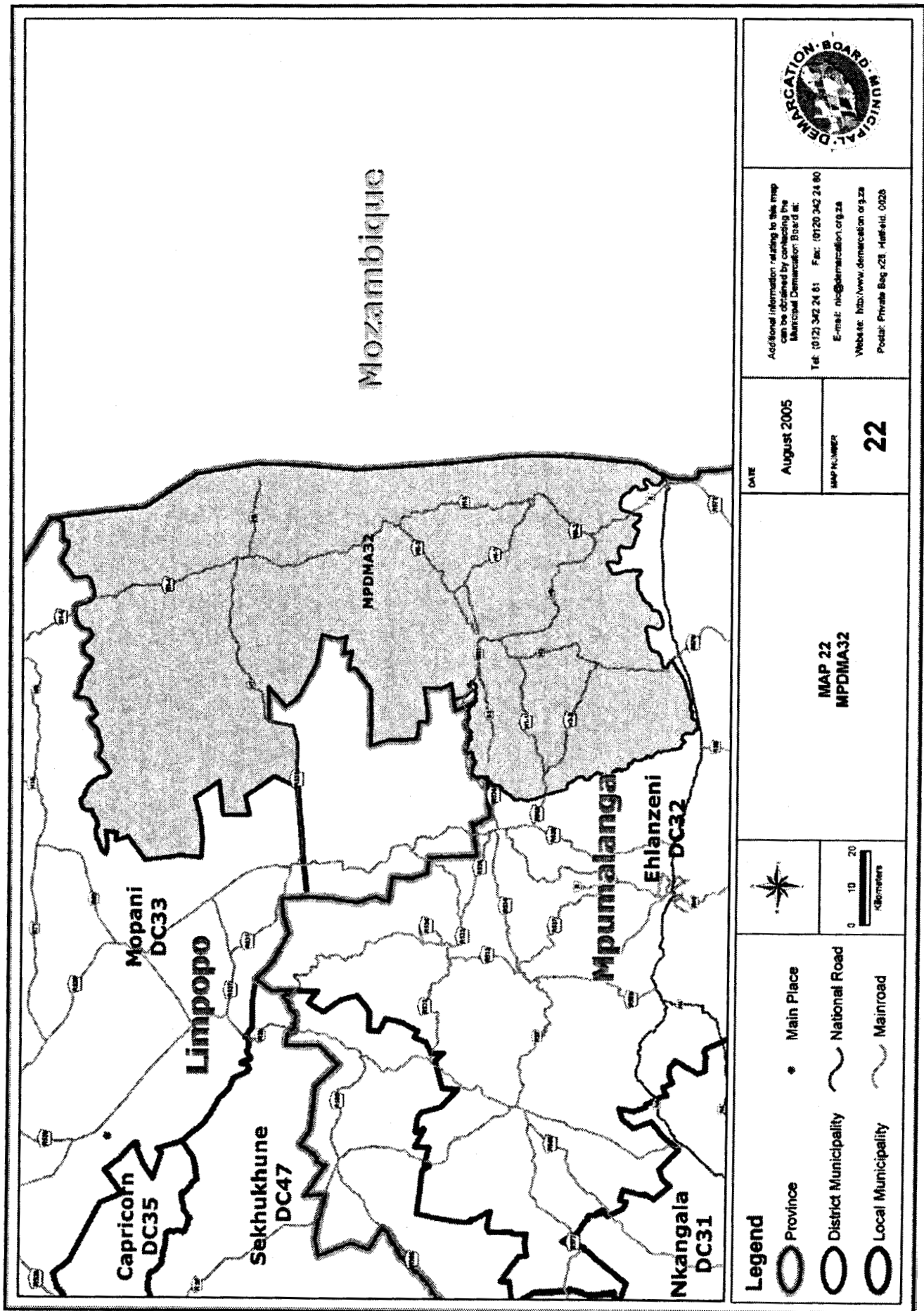


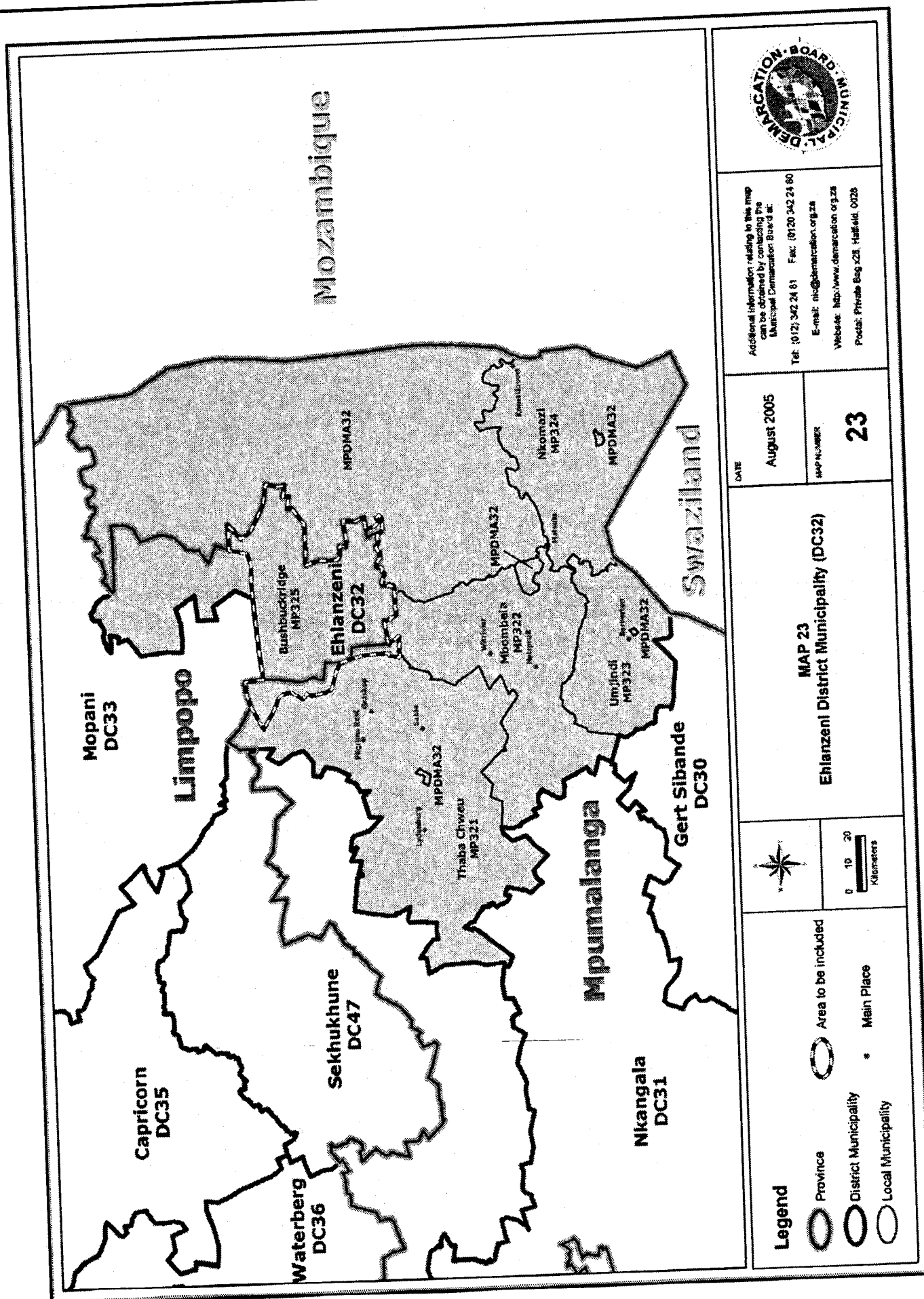


04J000000



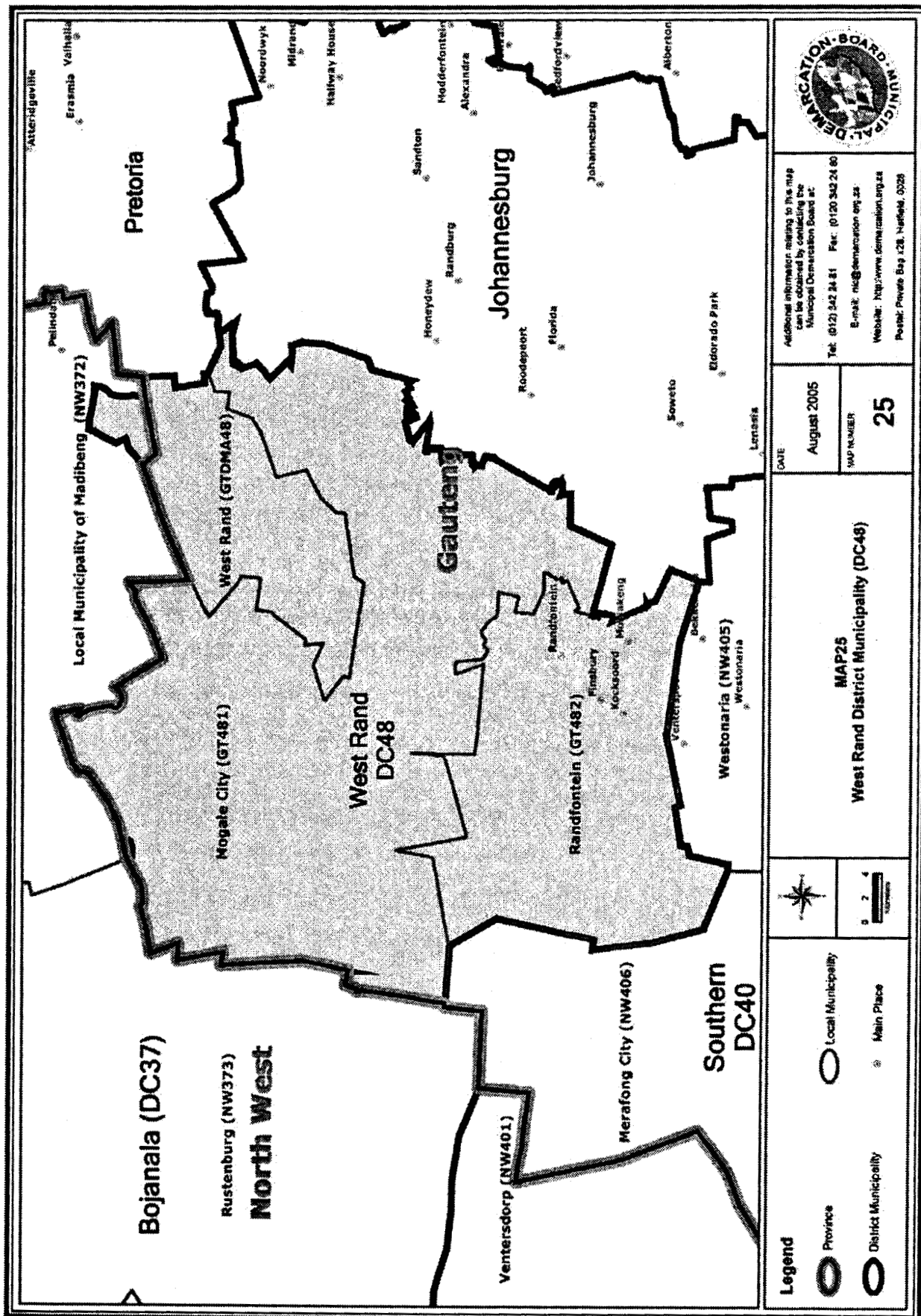




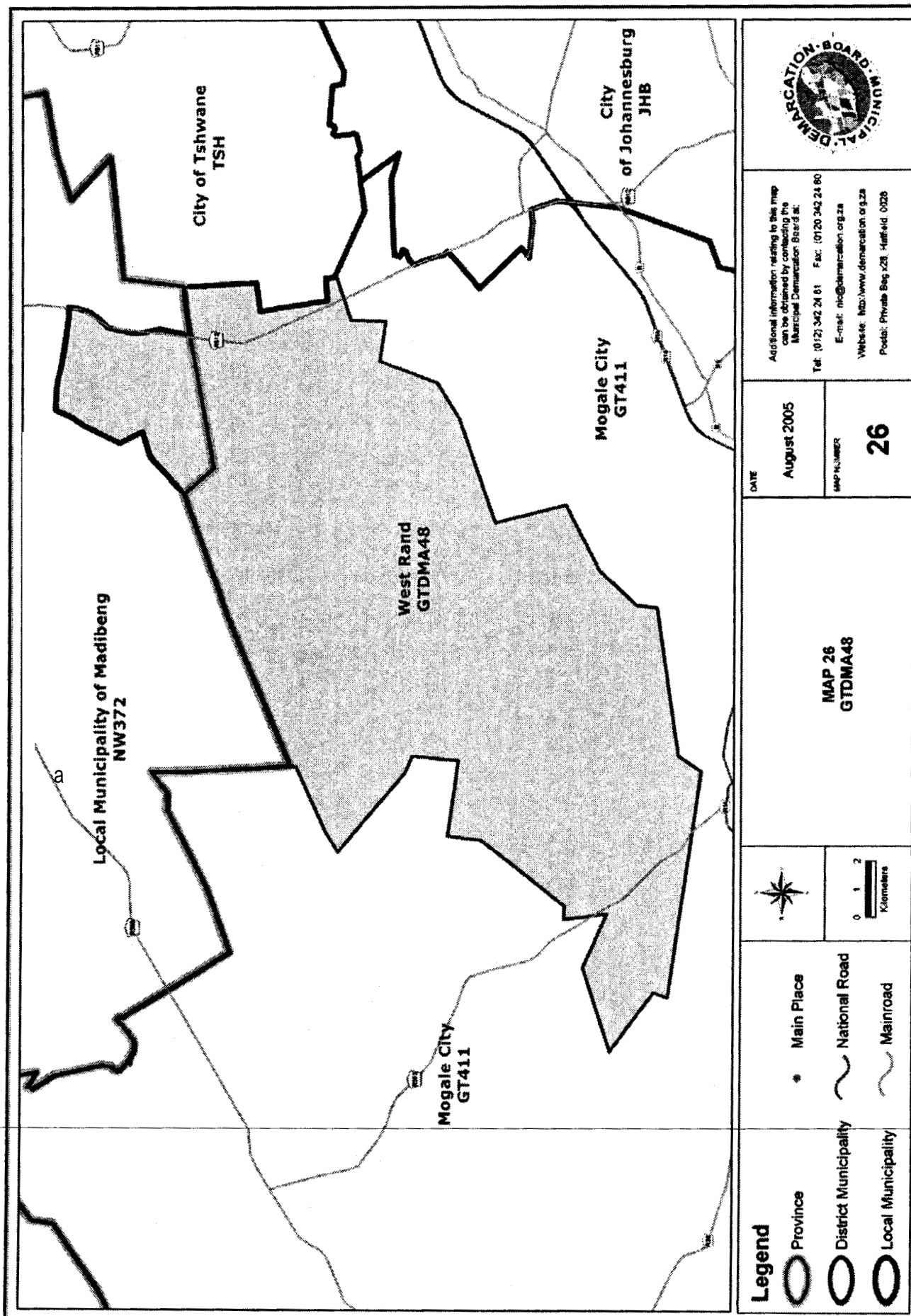




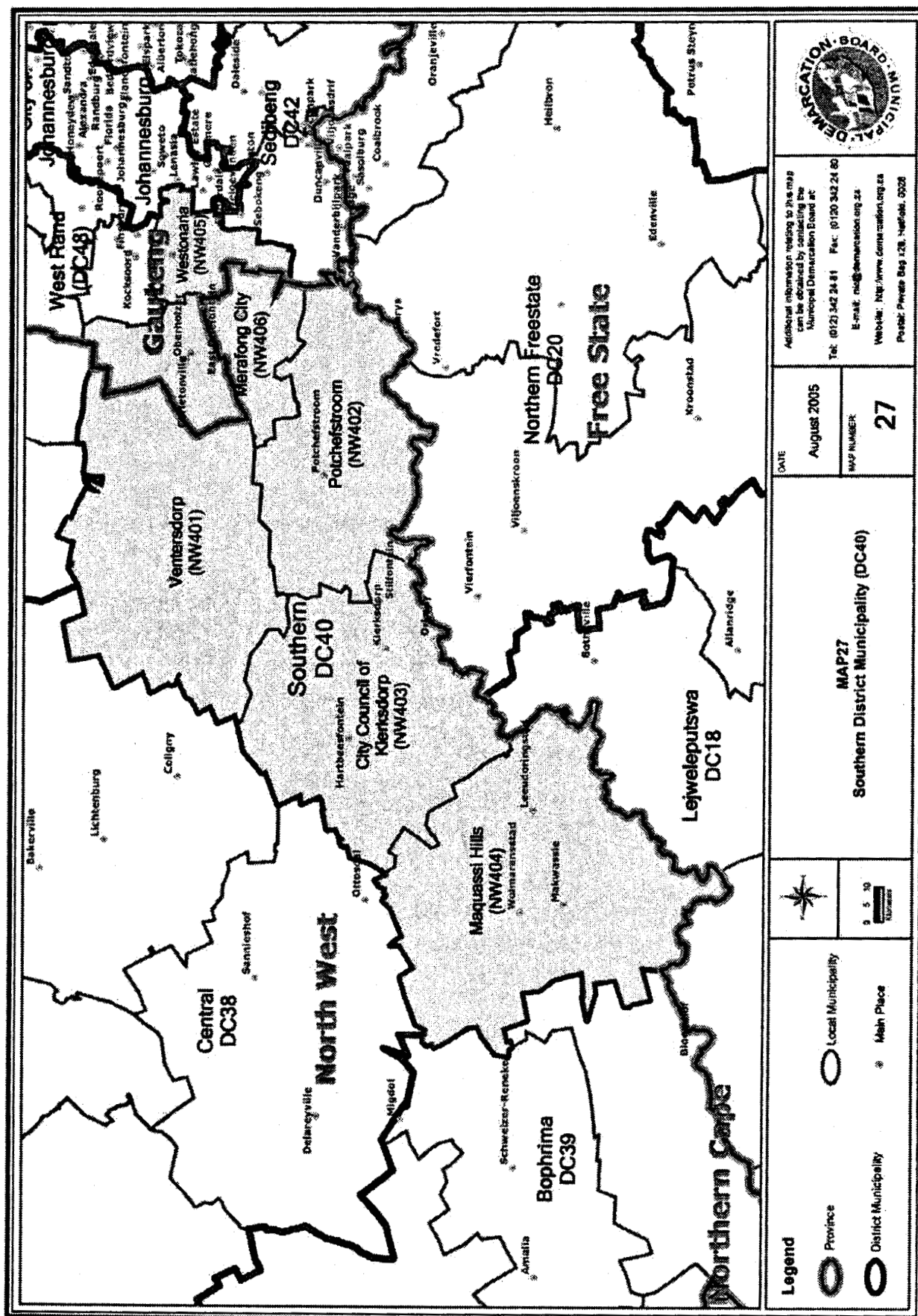
[illegible]



07100000







081000000

