



Government Gazette

REPUBLIC OF SOUTH AFRICA

Vol. 482

Pretoria

18 July

2005

No. 27807



AIDS HELPLINE: 0800-0123-22 Prevention is the cure

GENERAL NOTICE

NOTICE 1179 OF 2005

MUNICIPAL DEMARCATION BOARD

NOTICE FOR GENERAL INFORMATION

DETERMINATION OF THE BOUNDARIES OF METROPOLITAN AND DISTRICT MUNICIPALITIES, AND THE BOUNDARIES OF LOCAL MUNICIPALITIES FALLING WITHIN THE BOUNDARIES OF CROSS BOUNDARY DISTRICT MUNICIPALITIES IN TERMS OF SECTION 21 OF THE LOCAL GOVERNMENT: DEMARCATION ACT, 1998, READ WITH THE CONSTITUTION, 1996, THE LOCAL GOVERNMENT: MUNICIPAL STRUCTURES ACT, 1998, AND THE LOCAL GOVERNMENT: CROSS BOUNDARY MUNICIPALITIES ACT, 2000

The Municipal Demarcation Board hereby publishes, for general information, maps reflecting the boundaries of metropolitan and district municipalities, and the boundaries of local municipalities falling within the boundaries of cross boundary district municipalities as indicated in the Schedule.

VUYO MLOKOTI

CHAIRPERSON: MUNICIPAL DEMARCATION BOARD

SCHEDULE

CROSS-BOUNDARY MUNICIPALITIES AND LOCAL MUNICIPALITIES WITHIN CT MUNICIPALITIES			
MAP NO.	PROVINCE	MUNICIPALITY	NOTICE DETAILS
1	Gauteng and Mpumalanga	Ekurhuleni Municipality	Ekurhuleni Metropolitan Municipality identified by Map No. 1 of the Schedule to Notice No. 291 of 2000 (Mpumalanga) and Map No. 1 of the Schedule to Notice No. 6574 (Gauteng) respectively, as amended by Map No. DEMO21 of the Schedule to Notice No. 104 of 2003 (Gauteng), and Map No. DEM676 of the Schedule to Notice No. 3661 of 2003 (Gauteng), and the Schedule to Notice No. 325 of 2003 (Mpumalanga), and Map No. DEM719 of the Schedule to Notice No. 3661 of 2003 (Gauteng) and of the Schedule to Notice No. 325 of 2003 (Mpumalanga), and Map No.

			<p>DEM722 of the Schedule to Notice No. 3661 of 2003 (Gauteng) and of the Schedule to Notice No. 325 of 2003 (Mpumalanga), and Map No. DEM723 of the Schedule to Notice No. 3661 of 2003 (Gauteng) and the Schedule to Notice No. 325 of 2003 (Mpumalanga).</p>
2	Gauteng and North West	City of Tshwane	<p>City of Tshwane Metropolitan Municipality identified by Map No. 2 of the Schedule to Notice No. 297 of 2000 (North West), and Map No. 2 of the Schedule to Notice No. 6574 of 2000 (Gauteng), respectively, as amended by Map No. DEM050 of the Schedule to Notice No. 2674 of 2002 (Gauteng) and the Schedule to Notice No. 271 of 2002 (North West), and Map No. OEM062 of the Schedule to Notice No. 1270 of 2002 (Gauteng), and the Schedule to Notice No. 221 of 2002 (North West) and the Schedule to Notice No. 805 of 2002 (Mpumalanga), and Map No. DEMO63 of the Schedule to Notice No. 1269 of 2002 (Gauteng) and the Schedule to Notice No. 220 of 2002 (North West) and the Schedule to Notice No. 804 of 2002 (Mpumalanga), and Map No. DEM1012 of the Schedule to Notice No. 3661 of 2003 (Gauteng) and the Schedule to Notice No. 375 of 2003 (North West), and Map No. DEM1018 of the Schedule to Notice No. 375 of 2003 (North West) and the Schedule to Notice No. 325 of 2003 (Mpumalanga), and the Schedule to Notice No. 3661 of 2003 (Gauteng), and Map No. DEM1023 of the Schedule to Notice No. 3661 of 2003 (Gauteng) and the Schedule to Notice No. 375 of 2003 (North West), and Map No.</p>

			DEM1024 of the Schedule to Notice No, 3661 of 2003 (Gauteng) and the Schedule to Notice No. 375 of 2003 (North West).
3	North West and Northern Cape	Kgalagadi Cross Boundary District Municipality (CBDC1)	Kgalagadi Cross Boundary District Municipality (CBDC1) identified by Map No. 3 of the Schedule to Notice No. 297 of 2000 (North West), and Map No. 3 of the Schedule to Notice No. 129 of 2000 (Northern Cape), respectively, as amended by Map No. DEMO25 of the Schedule to Notice No. 2 of 2004 (Northern Cape) and the Schedule to Notice No. 11 of 2004 (North West), and Map No. DEMO70 of the Schedule to Notice No. 51 of 2002 (Northern Cape) and the Schedule to Notice No. 272 of 2002 (North West).
4	North West and Northern Cape	Ga-Segonyana Cross Boundary Local Municipality [CBLCI]	Ga-Segonyana Cross Boundary Local Municipality (CBLCI) identified by Map No. 9 of the Schedule to Notice No. 207 of 2000 (North West) and Map No. 9 of the Schedule to Notice No. 99 of 2000 (Northern Cape), respectively.
5	North West	Moshaweng Local Municipality (NW1a1)	Moshaweng Local Municipality (NW1a1) identified by Map No. 26 of the Schedule to Notice No. 37 of 2000 and corrected by Notice No. 290 of 2000, and amended by Map No. DEMO25 of the Schedule to Notice No. 11 of 2004.
5	Northern Cape	Samagara Local Municipality (NC01b1)	DEM070 of the Schedule to Notice No. 51 of 2002.
7	Gauteng and Mpumalanga	Metsweding Cross Boundary District Municipality	Metsweding Cross Boundary

		(CBDC2)	(Mpumalanga), and Map No. 4 of the Schedule to Notice No. 6574 of 2000 (Gauteng), respectively, as amended by Map No. DEMO62 of the Schedule to Notice No. 221 of 2002 (North West) and the Schedule to Notice No. 805 of 2002 (Mpumalanga) and the Schedule to Notice No. 1270 of 2002 (Gauteng) and Map No. DEMO63 of the Schedule to Notice No. 1269 of 2002 (Gauteng) and the Schedule to Notice No. 220 of 2002 (North West) and the Schedule to Notice No. 804 of 2002 (Mpumalanga); and Map No. DEM120 of the Schedule to Notice No. 2913 of 2003 (Gauteng) and the Schedule to Notice No. 252 of 2003 (Mpumalanga); and Map No. DEM676 of the Schedule to Notice No. 3661 of 2003 (Gauteng) and the Schedule to Notice No. 325 of 2003 (Mpumalanga); and Map No. DEM1018 of the Schedule to Notice No. 3661 of 2003 (Gauteng) and the Schedule to Notice No. 375 of 2003 (North West); and the Schedule to Notice No. 325 of 2003 (Mpumalanga).
8	Mpumalanga and Gauteng	Kungwini Cross Boundary Local Municipality (CBLC2)	Kungwini Cross Boundary Local Municipality (CBLC2) identified by Map No. 10 of the Schedule to Notice No. 291 of 2000 (Mpumalanga), and Map No. 10 of the Schedule to Notice No. 6574 of 2000 (Gauteng), respectively, as amended by Map No. DEM120 of the Schedule to Notice No. 2913 of 2003 (Gauteng), and the Schedule to Notice No. 252 of 2003 (Mpumalanga), and Map No. DEM676 of the Schedule to Notice No. 3661 of 2003 (Gauteng) and the

			Schedule to Notice No. 325 of 2003 (Mpumalanga).
9	Gauteng	Nokeng tsa Taemane Local	Nokeng tsa Taemane Local Municipality (GT02b1) identified by Map No. 10 of the Schedule to Notice No. 1175 of 2000, and amended by Map No. 10 of the Schedule to Notice No. 6569 of 2000 and Map No. DEMO62 of the Schedule to Notice No. 1270 of 2002, and Map No. DEMO63 of the Schedule to Notice No. 1269 of 2002, and Map No. DEM1018 of the Schedule to Notice No. 3661 of 2003.
10	Mpumalanga and Limpopo	Sekhukhune Cross Boundary District Municipality (CBDC3)	Sekhukhune Cross Boundary District Municipality (CBDC3) identified by Map No. 5 of the Schedule to Notice No. 291 of 2000 (Mpumalanga), and Map No. 5 of the Schedule to Notice No. 288 of 2000 (Northern Province), respectively, as amended by Map No. DEMO75 of the Schedule to Notice No. 214 of 2003 (Northern Province) and the Schedule to Notice No. 370 of 2003 (Mpumalanga).
11	Mpumalanga and Limpopo	Greater Marble Hall Cross Boundary Local Municipality (CBLC3)	Greater Marble Hall Cross Boundary Local Municipality (CBLC3) identified by Map No. 11 of the Schedule to Notice No. 291 of 2000 (Mpumalanga), and Map No. 11 of the Schedule to Notice No. 288 of 2000 (Northern Province), respectively, as amended by Map No. DEM512 of the Schedule to Notice No. 187 of 2003 (Northern Province) and the Schedule to Notice No. 325 of 2003 (Mpumalanga).
2	Mpumalanga	Greater Groblersdal Cross Boundary	Greater Groblersdal Cross Boundary Local Municipality (CBLC4) identified by Map No. 12

		Local Municipality (CBLC4)	of the Schedule to Notice No. 204 of 2000 (Mpumalanga), and Map No. 12 of the Schedule to Notice No. 205 of 2000 (Northern Province), respectively, as amended by Map No. DEM075 of the Schedule to Notice No. 214 of 2003 (Northern Province) and the Schedule to Notice No. 370 of 2003 (Mpumalanga), and Map No. DEM512 of the Schedule to Notice No. 187 of 2003 (Northern Province) and the Schedule to Notice No. 325 of 2003 (Mpumalanga).
13	Mpumalanga and Limpopo	Greater Tubatse Cross Boundary Local Municipality (CBLCS)	Greater Tubatse Cross Boundary Local Municipality (CBLC5) Identified by Map No. 13 of the Schedule to Notice No. 291 of 2000 (Mpumalanga), and Map No. Uo. 13 of the Schedule to Notice No. 288 of 2000 (Northern Province), respectively, as amended by Map No. DEM968 of the Schedule to Notice No. 187 of 2003 (Northern Province) and the Schedule to Notice No. 325 of 2003 (Mpumalanga).
14	Limpopo	Vlakhuduthamaga Local Municipality (NP03A2)	Makhuduthamaga Local Municipality (NP03A2) identified by Map No. 25 of the Schedule to Notice No. 38 of 2000, and amended by Map No. 25 of the Schedule to Notice No. 286 of 2000, and Map No. DEM967 of the Schedule to Notice No. No 187 of 2003.
15	Limpopo	Fetakgomo Local Municipality (NP03A3)	Fetakgomo Local Municipality (NP03A3) identified by Map No. 26 of the Schedule to Notice No. 38 of 2000, and amended by Map No. 26 of the Schedule to Notice No. 237 of 2000, and Map No. DEM967 of

			the Schedule to Notice No. No 187 of 2003; and Map No. DEM968 of the Schedule to Notice No. 187 of 2003.
16	Mpumalanga and Limpopo	Bohlabela Cross Boundary District Municipality (CBDC4)	Bohlabela Cross Boundary District Municipality (CBDC4) identified by Map No. 6 of the Schedule to Notice No. 204 of 2000 (Mpumalanga), and Map No. 6 of the Schedule to Notice No. 205 of 2000 (Northern Province), respectively.
17	Mpumalanga and Limpopo	Bushbuckridge Cross Boundary Local Municipality (CBLC6)	Bushbuckridge Cross Boundary Local Municipality (CBLC6) identified by Map No. 14 of the Schedule to Notice No. 204 of 2000 (Mpumalanga), and Map No. 14 of the Schedule to Notice No. 205 of 2000 (Northern Province), respectively.
18	Limpopo	Maruleng Local Municipality (NP04a1)	Maruleng Local Municipality (NP04a1) identified by Map No. 27 of the Schedule to Notice No. 38 of 2000.
19	Gauteng and North West	West Rand Cross Boundary District Municipality (CBDC8)	West Rand Cross Boundary District Municipality (CBDC8) identified by Map No. 7 of the Schedule to Notice No. 297 of 2000 (North West), and Map No. 7 of the Schedule to Notice No. 6574 of 2000 (Gauteng), respectively, as amended by Map No. DEM711 of the Schedule to Notice No. 3661 of 2003 (Gauteng) and the Schedule to Notice No. 375 of 2003 (North West), and Map No. DEM1024 of the Schedule to Notice No. 3661 of 2003 (Gauteng) and the Schedule to Notice No. 375 of 2003 (North West).
20	North West and Gauteng	Merafong City Cross Boundary Local Municipality (CBLC8)	Merafong City Cross Boundary Local Municipality (CBLC8)

		Local Municipality (CBLC8)	identified by Map No. 16 of the Schedule to Notice No. 207 of 2000 (North West), and Map No.16 of the Schedule to Notice No. 4822 of 2000 (Gauteng), respectively.
21	Gauteng	Mogale City Local Municipality (GT411)	Mogale City Local Municipality (GT411) identified by Map No. 7 of the Schedule to Notice No. 1175 of 2000, and amended by Map No. 7 of the Schedule to Notice No. 2810 of 2000.
22	Gauteng	Randfontein Local Municipality (GT412)	Randfontein Local Municipality (GT412) identified by Map No. 8 of the Schedule to Notice No. 1175 of 2000, and amended by Map No. 8 of the Schedule to Notice No. 2810 of 2000.
23	Gauteng	Westonaria Local Municipality (GT414)	Westonaria Local Municipality (GT414) identified by Map No. 9 of the Schedule to Notice No. 1175 of 2000, and amended by Map No. 9 of the Schedule to Notice No. 6569 of 2000, and Map No. DEM711 of the Schedule to Notice No. 3661 of 2003.
24	North West and Northern Cape	Frances Baard District Municipality (DC9)	Frances Baard District Municipality (DC9) identified by Map No. 8 of the Schedule to Notice No. 297 of 2000 (North West), and Map No.8 of the Schedule to Notice No.129 of 2000 (Northern Cape), respectively, as amended by Map No. DEMO71 of the Schedule to Notice No. 67 of 2002 (Northern Cape) and the Schedule to Notice No. 371 of 2002 (North West).
25	North West and Northern Cape	Phokwane Cross Boundary Local Municipality (CBLC7)	Phokwane Cross Boundary Local Municipality (CBLC7) identified by Map No. 15 of the Schedule to Notice No. 297 of 2000 (North West), and the Schedule to Notice No. 129 of 2000 (Northern Cape), respectively.

26	Northern Cape	Sol Plaatje Local Municipality (NC091)	Sol Plaatje Local Municipality (NC091) identified by Map No. 25 of the Schedule to Notice No. 10 of 2000.
27	Northern Cape	Dikgatlong Local Municipality (NC092)	Dikgatlong Local Municipality (NC092) identified by Map No. 26 of the Schedule to Notice No. 10 of 2000.
	Northern Cape	Magareng Local Municipality (NC093)	Magareng Local Municipality (NC093) identified by Map No. 27 of the Schedule to Notice No. 10 of 2000.
WESTERN CAPE			
MAP NO.	PROVINCE	MUNICIPALITY	NOTICE DETAILS
29	Western Cape	City of Cape Town	City of Cape Town Metropolitan Municipality identified by Map No. 1 of the Schedule to Notice No. 69 of 2000, as amended by Map No. 1 of the Schedule to Notice No. 478 of 2000, and Map No. DEMO41 of the Schedule to Notice No. 258 of 2002.
30	Western Cape	West Coast District Municipality (DC1)	West Coast District Municipality (DC1) identified by Map No. 2 of the Schedule to Notice No. 69 of 2000, as amended by Map No. 2 of the Schedule to Notice No. 478 of 2000.
31	Western Cape	Cape Winelands District Municipality (DC2)	Cape Winelands District Municipality (DC2) identified by Map No. 3 of the Schedule to Notice No. 69 of 2000, as amended by Map No. 3 of the Schedule to Notice No. 522 of 2000, and Map No. DEM041 of the Schedule to Notice No. 258 of 2002.
32	Western Cape	Overberg District Municipality (DC3)	Overberg District Municipality (DC3) identified by Map No. 4 of the Schedule to Notice No. 69 of 2000, as amended by Map No. 4 of the Schedule to Notice No. 165 of 2000, and Map No. DEM1034 of the Schedule to Notice No. 364 of

			2003 and and Map No. DEM1034 of the Schedule to Notice No. 21 of 2004.
33	Western Cape	Eden District Municipality (DC4)	Eden District Municipality (DC4) identified by Map No. 5 of the Schedule to Notice No. 69 of 2000, as amended by Map No. DEM1034 of the Schedule to Notice No. 364 of 2003 and Map No. DEM1034 of the Schedule to Notice No. 21 of 2004.
34	Western Cape	Central Karoo District Municipality (DC5)	Central Karoo District Municipality (DC5) identified by Map No. 6 of the Schedule to Notice No. 69 of 2000.
NORTHERN CAPE			
MAP NO.	PROVINCE	MUNICIPALITY	NOTICE DETAILS
35	Northern Cape	Namakwa District Municipality (DC6)	Namakwa District Municipality (DC6) identified by Map No. 1 of the Schedule to Notice No. 10 of 2000, as amended by Map No. 1 of the Schedule to Notice No. 33 of 2000.
36	Northern Cape	Pixley Ka Seme District Municipality (DC7)	Pixley Ka Seme District Municipality (DC7) identified by Map No. 2 of the Schedule to Notice No. 10 of 2000, as amended by Map No. 2 of the Schedule to Notice No. 33 of 2000, and Map No. DEM084 of the Schedule to Notice No. 52 of 2002.
37	Northern Cape	Siyanda District Municipality (DC8)	Siyanda District Municipality (DC8) identified by Map No. 3 of the Schedule to Notice NO. 10 of 1000, as amended by Map No. DEM070 of the Schedule to Notice No. 51 of 2002, and Map No. DEM071 of the Schedule to Notice No. 67 of 2002, and Map No. DEM084 of the Schedule to Notice No. 52 of 2002.

EASTERN CAPE			
MAP NO.	PROVINCE	MUNICIPALITY	NOTICE DETAILS
38	Eastern Cape	Nelson Mandela	Nelson Mandela Metropolitan Municipality Town identified by Map No. 1 of the Schedule to Notice No. 22 of 2000.
39	Eastern Cape	Cacadu District Municipality (DC10)	Cacadu District Municipality (DC10) identified by Map No. 2 of the Schedule to Notice No. 22 of 2000.
40	Eastern Cape	Amatole District Municipality (DC12)	Amatole District Municipality (DC12) identified by Map No. 3 of the Schedule to Notice No. 22 of 2000, as amended by Map No. 3 of the Schedule to Notice No. 307 of 2000, and Map No. DEM567 of the Schedule to Notice No. 175 of 2003, and Map No. DEM573 of the Schedule to Notice No. 175 of 2003, and Map No. DEM574 of the Schedule to Notice No. 175 of 2003, and Map No. DEM578 of the Schedule to Notice No. 175 of 2003, and Map No. DEM594 of the Schedule to Notice No. 175 of 2003.
41	Eastern Cape	Chris Hani District Municipality (DC13)	Chris Hani District Municipality (DC13) identified by Map No. 4 of the Schedule to Notice No. 22 of 2000, as amended by Map No. 4 of the Schedule to Notice No. 307 of 2000, and Map No. DEM005 of the Schedule to Notice No. 142 of 2002, and Map No. DEM594 of the schedule to Notice No. 175 of 2003, and Map No. DEM618 of the Schedule to Notice No. 175 of 2003.
42	Eastern Cape	Ukhahlamba District	Ukhahlamba District Municipality (DC14) identified by Map No. 5 of the Schedule to Notice No. 22 of

		(DC14)	2000, as amended by Map No. 5 of the Schedule to Notice No. 194 of 2000, and Map No. DEM005 of the Schedule to Notice No. 142 of 2002, and Map No. DEM618 of the Schedule to Notice No. 175 of 2003.
43	Eastern Cape	O.R.Tambo District Municipality (DC15)	O.R.Tambo District Municipality (DC15) identified by Map No. 6 of the Schedule to Notice No. 22 of 2000, as amended by Map No. 6 of the Schedule to Notice No. 194 of 2000, and Map No. DEM567 of the Schedule to Notice No. 175 of 2003, and Map No. DEM573 of the Schedule to Notice No. 175 of 2003, and Map No. DEM574 of the Schedule to Notice No. 175 of 2003, and Map No. DEM636 of the Schedule to Notice No. 175 of 2003.
44	Eastern Cape	Alfred Nzo District Municipality (DC44)	Alfred Nzo District Municipality (DC44) identified by Map No. 1 of the Schedule to Notice No. 169 of 2000, as amended by Map No. 1 of the Schedule to Notice No. 200 of 2000, and Map No. DEM636 of the Schedule to Notice No. 175 of 2003.
FREE STATE			
MAP NO.	PROVINCE	MUNICIPALITY	NOTICE DETAILS
45	Free State	Xhariep District Municipality (DC16)	Xhariep District Municipality (DC16) identified by Map No. 1 published in Provincial Gazette 14 of 28 February 2000, and amended by Map No. 1 published in Provincial Gazette 30 of 5 May 21000.
46	Free State	Motheo District Municipality (DC17)	Motheo District Municipality (DC17) identified by Map No. 2 published in Provincial Gazette 14 of 28 February 2000.

47	Free State	Lejweleputswa District Municipality (DC18)	Lejweleputswa District Municipality (DC18) identified by Map No. 3 published in Provincial Gazette 89 of 14 July 2000.
48	Free State	Thabo Mofutsanyane District Municipality (DC19)	Thabo Mofutsanyane District Municipality (DC19) identified by Map No. 4 published in Provincial Gazette 14 of 28 February 2000.
49	Free State	Northern Free State District Municipality (DC20)	Northern Free State District Municipality (DC20) identified by Map No. 5 published in Provincial Gazette 89 of 14 July 2000.
KWAZULU-NATAL			
MAP NO.	PROVINCE	MUNICIPALITY	NOTICE DETAILS
50	KwaZulu-Natal	eThekweni Municipality	eThekweni Metropolitan Municipality identified by Map No. 1 of the Schedule to Notice No. 24 of 2000, as amended by Map No. 1 of the Schedule to Notice No. 194 of 2000, and Map No. DEM549 of the Schedule to Notice No. 55 of 2003.
51	KwaZulu-Natal	Ugu District Municipality (DC21)	Ugu District Municipality (DC21) identified by Map No. 2 of the Schedule to Notice No. 24 of 2000, as amended by Map No. 2 of the Schedule to Notice No. 194 of 2000, and Map No. DEM549 of the Schedule to Notice No. 55 of 2003.
52	KwaZulu-Natal	uMgungundlovu District Municipality (DC22)	uMgungundlovu District Municipality (DC22) identified by Map No. 3 of the Schedule to Notice No. 24 of 2000, as amended by Map No. 3 of the Schedule to Notice No. 226 of 2000, and Map No. DEM102 of the Schedule to Notice No. 43 of 2002, and Map No. DEM125-0 of the Schedule to Notice No. 2 of 2003, and Map No. DEM888 of the Schedule to Notice No. 55 of 2003.

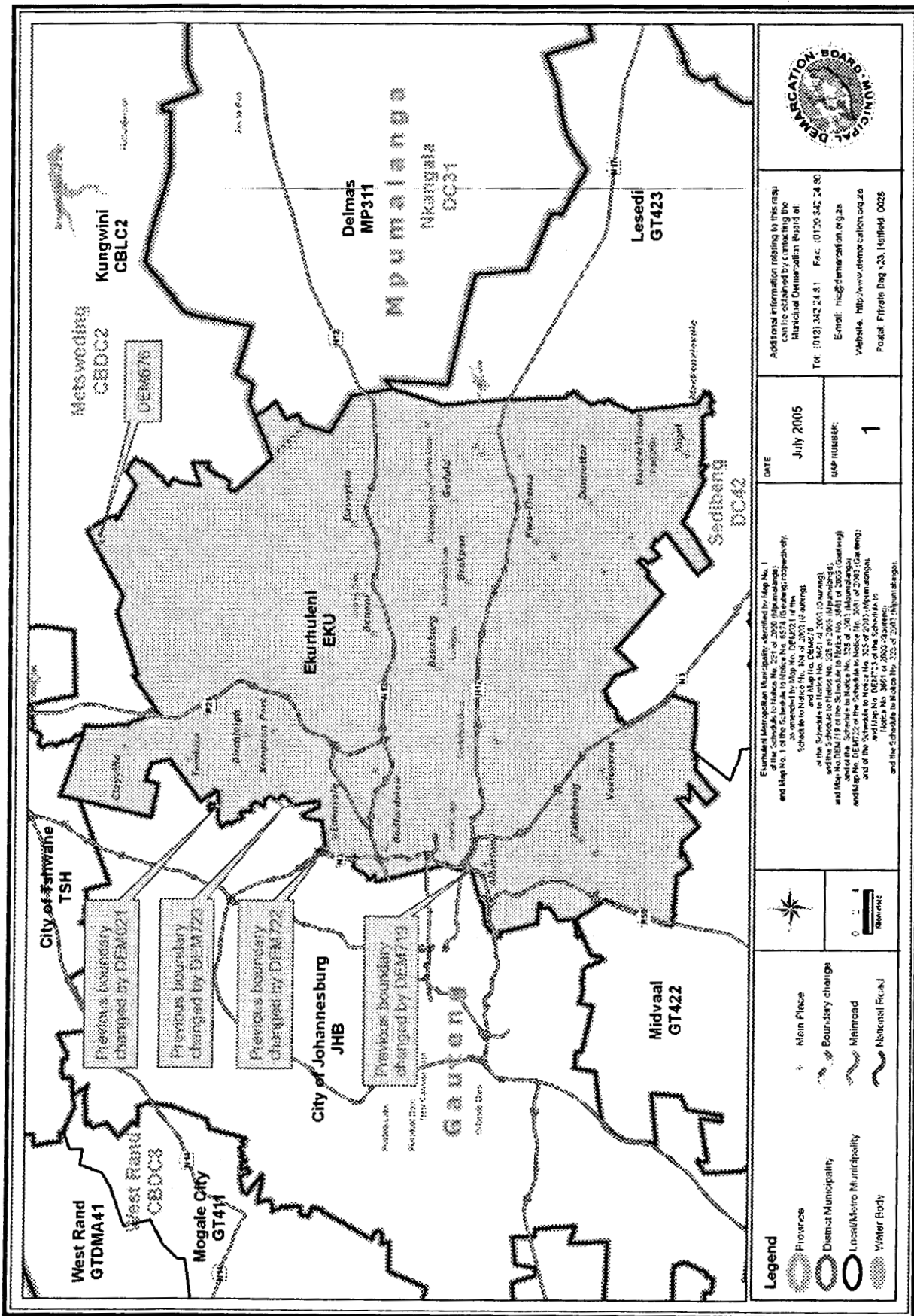
53	KwaZulu-Natal	Uthukela District Municipality (DC23)	Uthukela District Municipality (DC23) identified by Map No. 4 of the Schedule to Notice No. 24 of 2000, as amended by Map No. 4 of the Schedule to Notice No. 226 of 2000, and Map No. DEM125-0 of the Schedule to Notice No. 2 of 2003.
54	KwaZulu-Natal	Umzinyathi District Municipality (DC24)	Umzinyathi District Municipality (DC24) identified by Map No. 5 of the Schedule to Notice No. 147 of 2000, as amended by Map No. 5 of the Schedule to Notice No. 194 of 2000, and Map No. DEM020 of the Schedule to Notice No. 17 of 2003, and Map No. DEM020-Correction of the Schedule to Notice No. 600 of 2005.
55	KwaZulu-Natal	Amajuba District Municipality (DC25)	Amajuba District Municipality (DC25) identified by Map No. 6 of the Schedule to Notice No. 24 of 2000.
56	KwaZulu-Natal	Zululand District Municipality (DC26)	Zululand District Municipality (DC26) identified by Map No. 7 of the Schedule to Notice No. 147 of 2000, as amended by Map No. 7 of the Schedule to Notice No. 194 of 2000, and Map No. DEM020 of the Schedule to Notice No. 17 of 2003, and Map No. DEM020-Correction of the Schedule to Notice No. 600 of 2005.
57	KwaZulu-Natal	Umkhanyakude District Municipality (DC27)	Umkhanyakude District Municipality (DC27) identified by Map No. 8 of the Schedule to Notice No. 24 of 2000, as amended by Map No. 8 of the Schedule to Notice No. 95 of 2000, and Map No. DEM081 of the Schedule to Notice No. 32 of 2003.

58	KwaZulu-Natal	uThungulu District Municipality (DC28)	uThungulu District Municipality (DC28) identified by Map No. 9 of the Schedule to Notice No. 147 of 2000.
59	KwaZulu-Natal	Ilembe District Municipality (DC29)	Ilembe District Municipality (DC29) identified by Map No. 10 of the Schedule to Notice No. 147 of 2000, as amended by Map No. DEM102 of the Schedule to Notice No. 43 of 2002.
60	KwaZulu-Natal	Sisonke District Municipality (DC43)	Sisonke District Municipality (DC43) identified by Map No. 63 of the Schedule to Notice No. 147 of 2000, as amended by Map No. DEM888 of the Schedule to Notice No. 55 of 2003.
MPUMALANGA			
MAP NO.	PROVINCE	MUNICIPALITY	NOTICE DETAILS
61	Mpumalanga	Gert Sibande District Municipality (DC30)	Gert Sibande District Municipality (DC30) identified by Map No. 1 of the Schedule to Notice No. 50 of 2000, as amended by Map No. 1 of the Schedule to Notice No. 305 of 2000, and Map No. DEM928 of the Schedule to Notice No. 325 of 2003.
62	Mpumalanga	Nkangala District Municipality (DC31)	Nkangala District Municipality (DC31) identified by Map No. 2 of the Schedule to Notice No. 50 of 2000, as amended by Map No. 2 of the Schedule to Notice No. 296 of 2000, and Map No. DEM075 of the Schedule to Notice No. 370 of 2003, and Map No. DEM120 of the Schedule to Notice No. 252 of 2003, and Map No. DEM928 of the Schedule to Notice No. 325 of 2003.
63	Mpumalanga	Ehlanzeni District Municipality	Ehlanzeni District Municipality

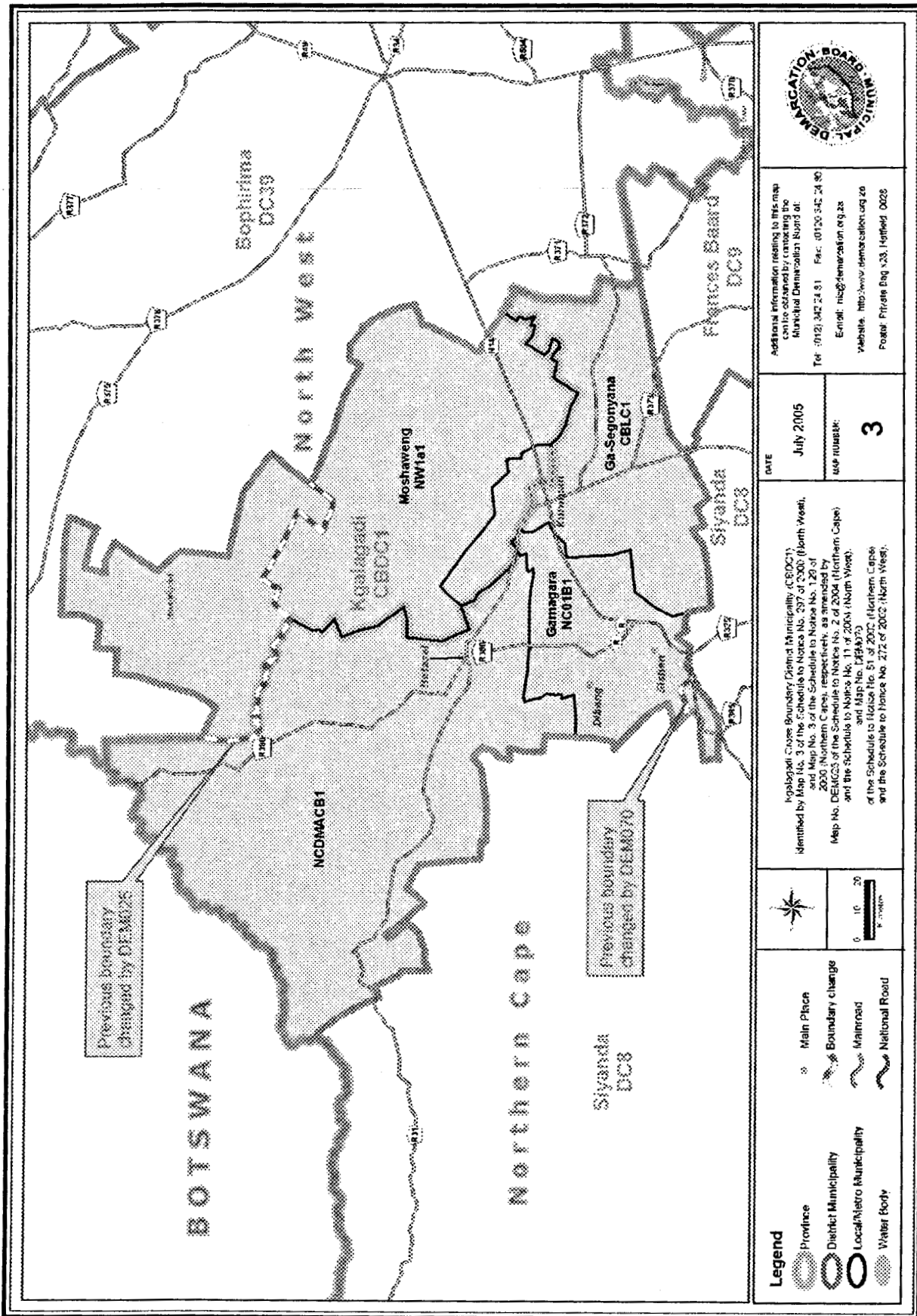
		Municipality (DC32)	(DC32) identified by Map No. 3 of the Schedule to Notice No. 50 of 2000, as amended by Map No. 3 of the Schedule to Notice No. 236 of 2000.
LIMPOPO			
MAP NO.	PROVINCE	MUNICIPALITY	NOTICE DETAILS
64	Limpopo	Mopani District Municipality (DC33)	Mopani District Municipality (DC33) identified by Map No. 1 of the Schedule to Notice No. 38 of 2000, as amended by Map No. DEMO87 of the Schedule to Notice No. 195 of 2002.
65	Limpopo	Vhembe District Municipality (DC34)	Vhembe District Municipality (DC34) identified by Map No. 2 of the Schedule to Notice No. 38 of 2000, as amended by Map No. DEMO87 of the Schedule to Notice No. 195 of 2002.
66	Limpopo	Capricorn District Municipality (DC35)	Capricorn District Municipality (DC35) identified by Map No. 3 of the Schedule to Notice No. 38 of 2000, as amended by Map No. 3 of the Schedule to Notice No. 286 of 2000.
67	Limpopo	Waterberg District Municipality (DC36)	Waterberg District Municipality (DC36) identified by Map No. 4 of the Schedule to Notice No. 38 of 2000, as amended by Map No. 4 of the Schedule to Notice No. 305 of 2000.
NORTH WEST			
MAP NO.	PROVINCE	MUNICIPALITY	NOTICE DETAILS
68	North West	Bojanala Platinum District Municipality (DC37)	Bojanala Platinum District Municipality (DC37) identified by Map No. 1 of the Schedule to Notice No. 37 of 2000, as amended by Map No. 1 of the Schedule to Notice No. 327 of 2000, and Map

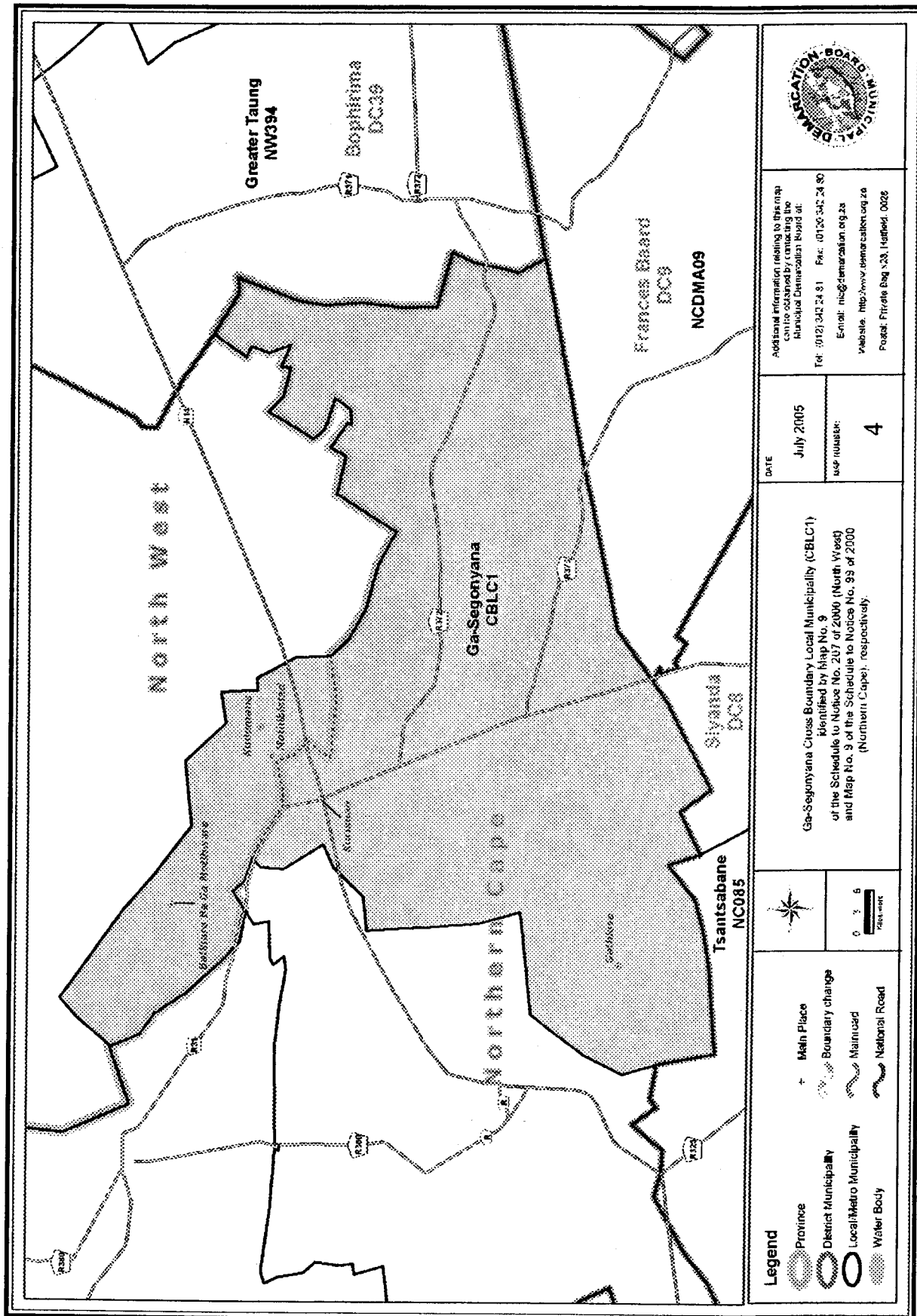
			No. DEM050 of the Schedule to Notice No. 271 of 2002, and Map No. DEM1012 of the Schedule to Notice No.375 of 2003, and Map No. DEM1023 of the Schedule to Notice No. 375 of 2003.
69	North West	Central District Municipality (DC38)	Central District Municipality (DC38) identified by Map No. 2 of the Schedule to Notice No. 37 of 2000.
70	North West	Bophirima District Municipality (DC39)	Bophirima i t M i i l i t (DC39) identified by Map No. 3 of the Schedule to Notice No. 37 of 2000, as amended by Map No. 3 of the Schedule to Notice No. 290 of 2000, and Map No. DEMO25 of the Schedule to Notice No. 11 of 2004.
71	North West	Southern District Municipality (DC40)	Southern District Municipality (DC40) identified by Map No. 4 of the Schedule to Notice No. 37 of 2000.
GAUTENG			
MAP NO.	PROVINCE	MUNICIPALITY	NOTICE DETAILS
72	Gauteng	City of Johannesburg	City of Johannesburg Metropolitan Municipality identified by Map No. 1 of the Schedule to Notice No. 1175 of 2000, as amended by Map No. 1 of the Schedule to Notice No. 6569 of 2000, and Map No. DEMO21 of the Schedule to Notice No. 104 of 2003, and Map No. DEM719 of the Schedule to Notice No. 3661 of 2003, and Map No. DEM722 of the Schedule to Notice No. 3661 of 2003, and Map No. DEM723 of the Schedule to Notice No. 3661 of 2003, and Map No. DEM1519 of the Schedule to Notice No. 3661 of 2003.

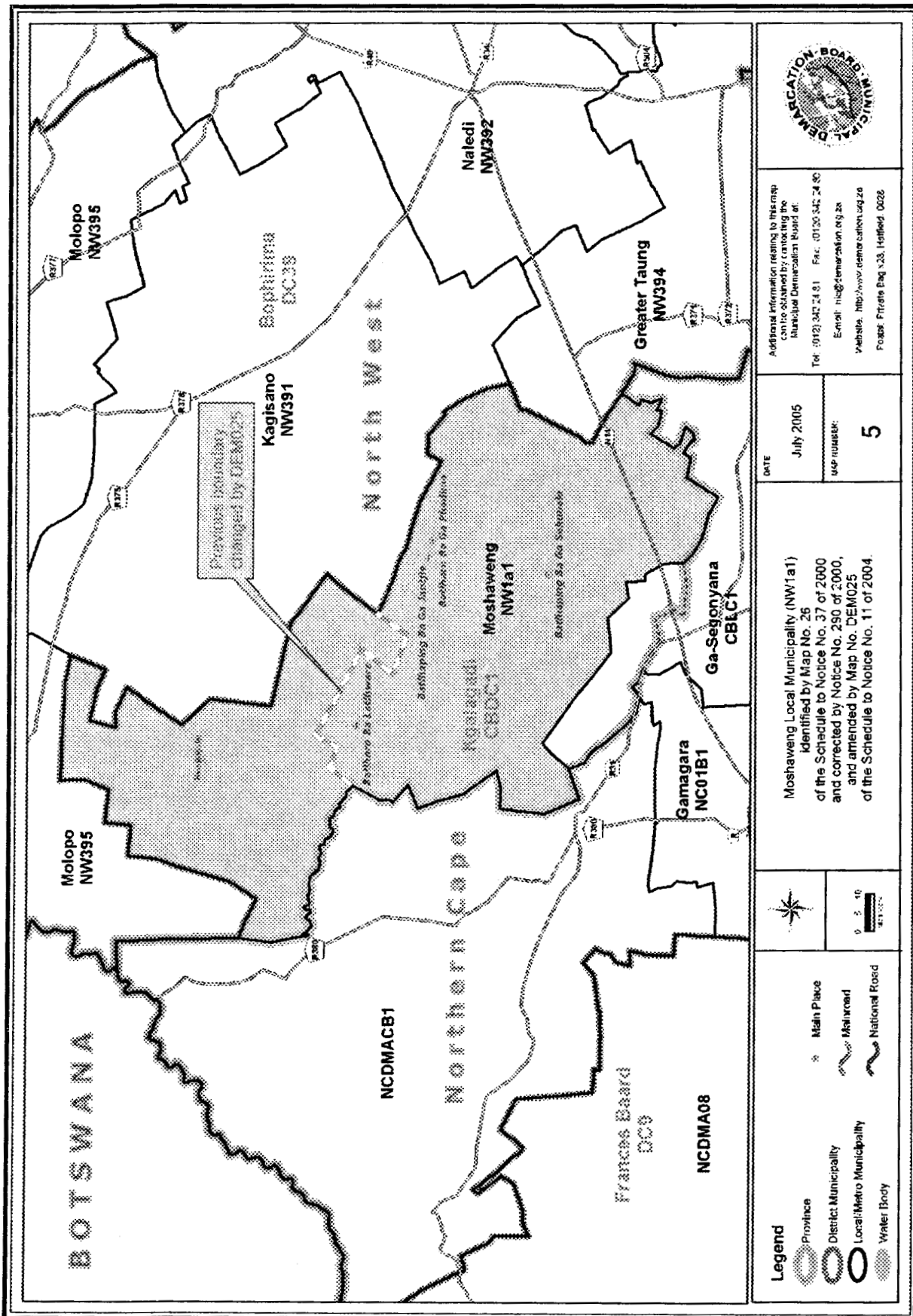
73	Gauteng	Sedibeng District Municipality (DC42)	Sedibeng District Municipality (DC42) identified by Map No. 2 of the Schedule to Notice No. 1175 of 2000, as amended by Map No. 2 of the Schedule to Notice No. 6569 of 2000, and Map No. DEM711 of the Schedule to Notice No. 3661 of 2003, and Map No. DEM1519 of the Schedule to Notice No.3661 of 2003.
-----------	----------------	--	--

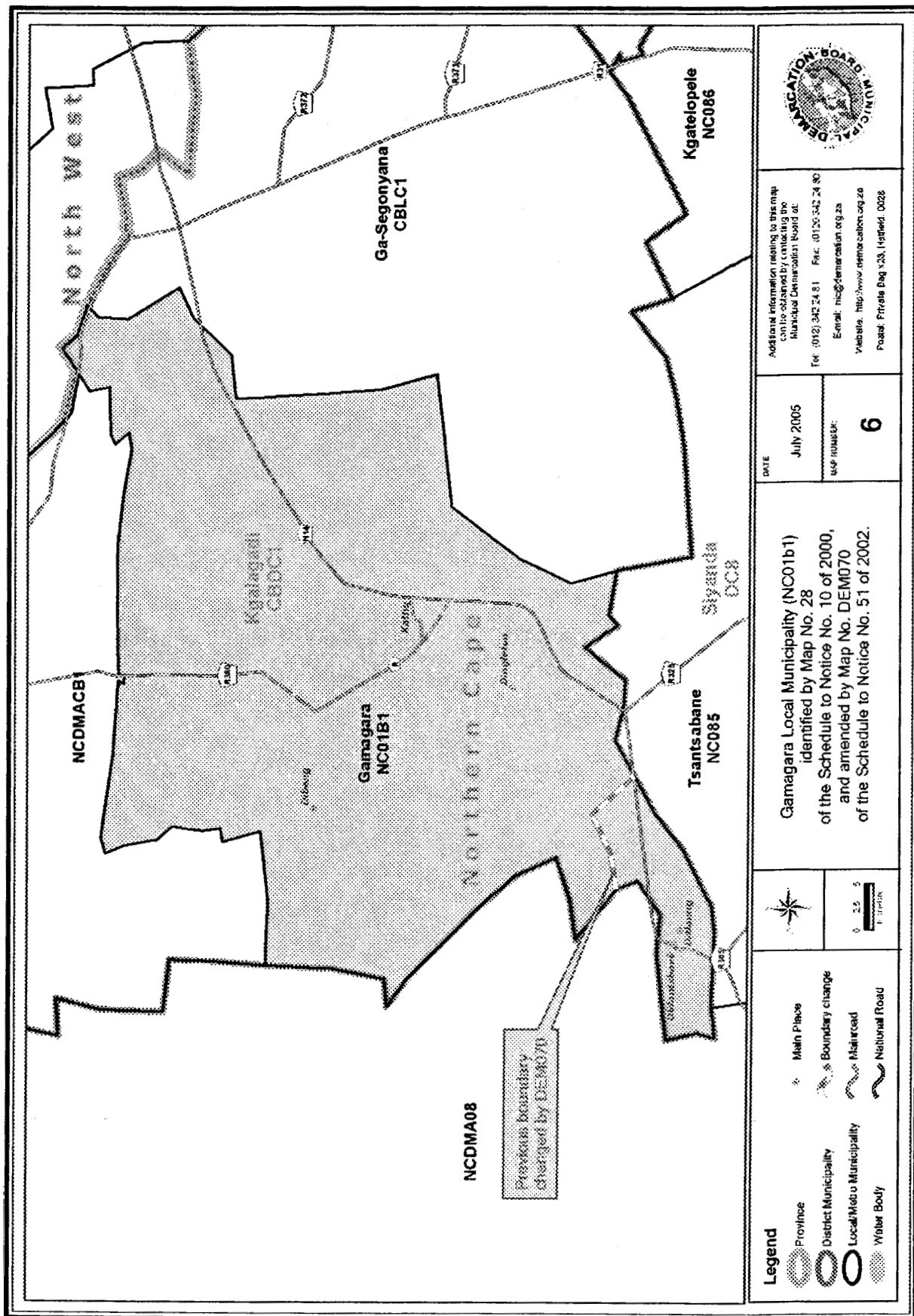


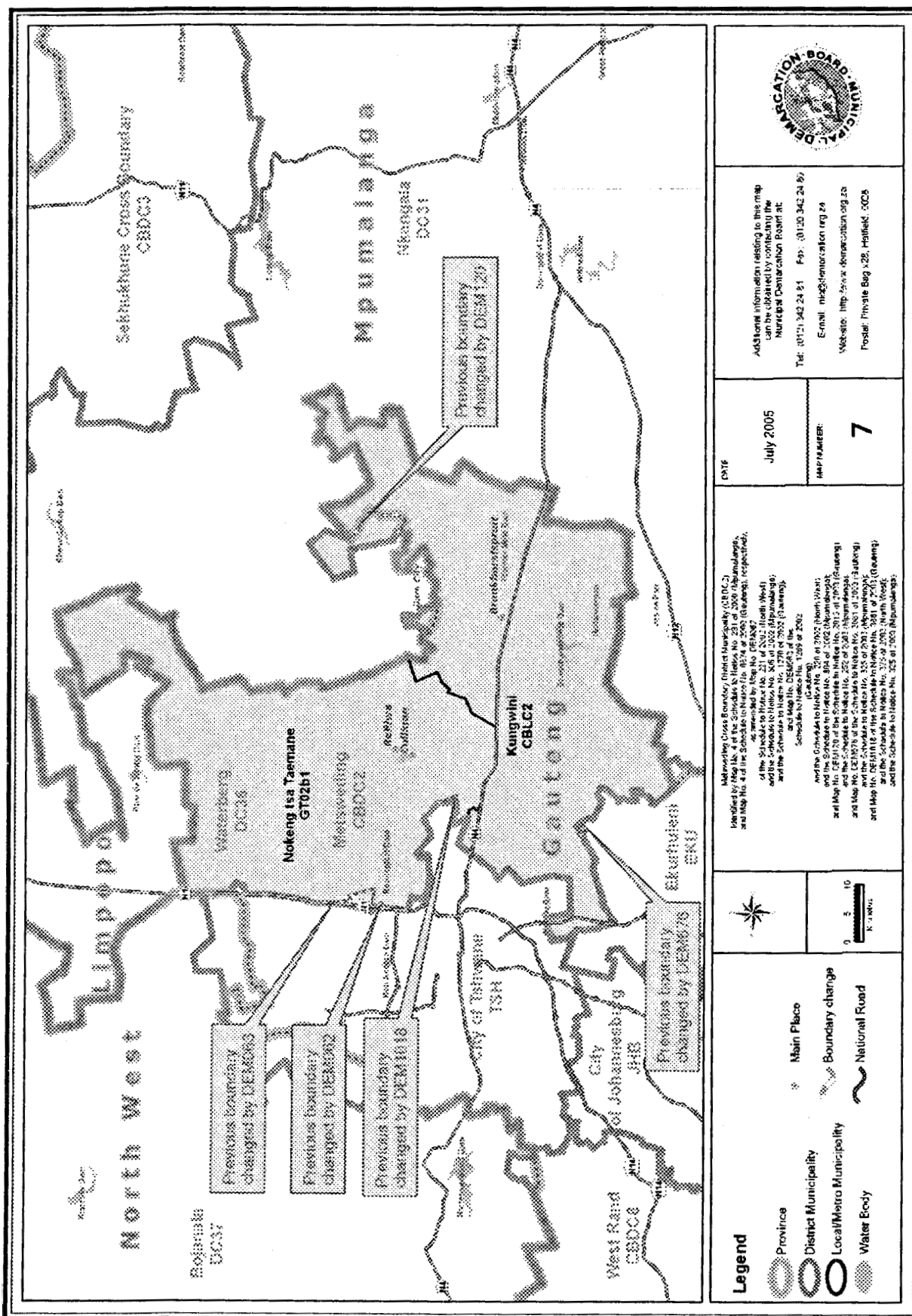


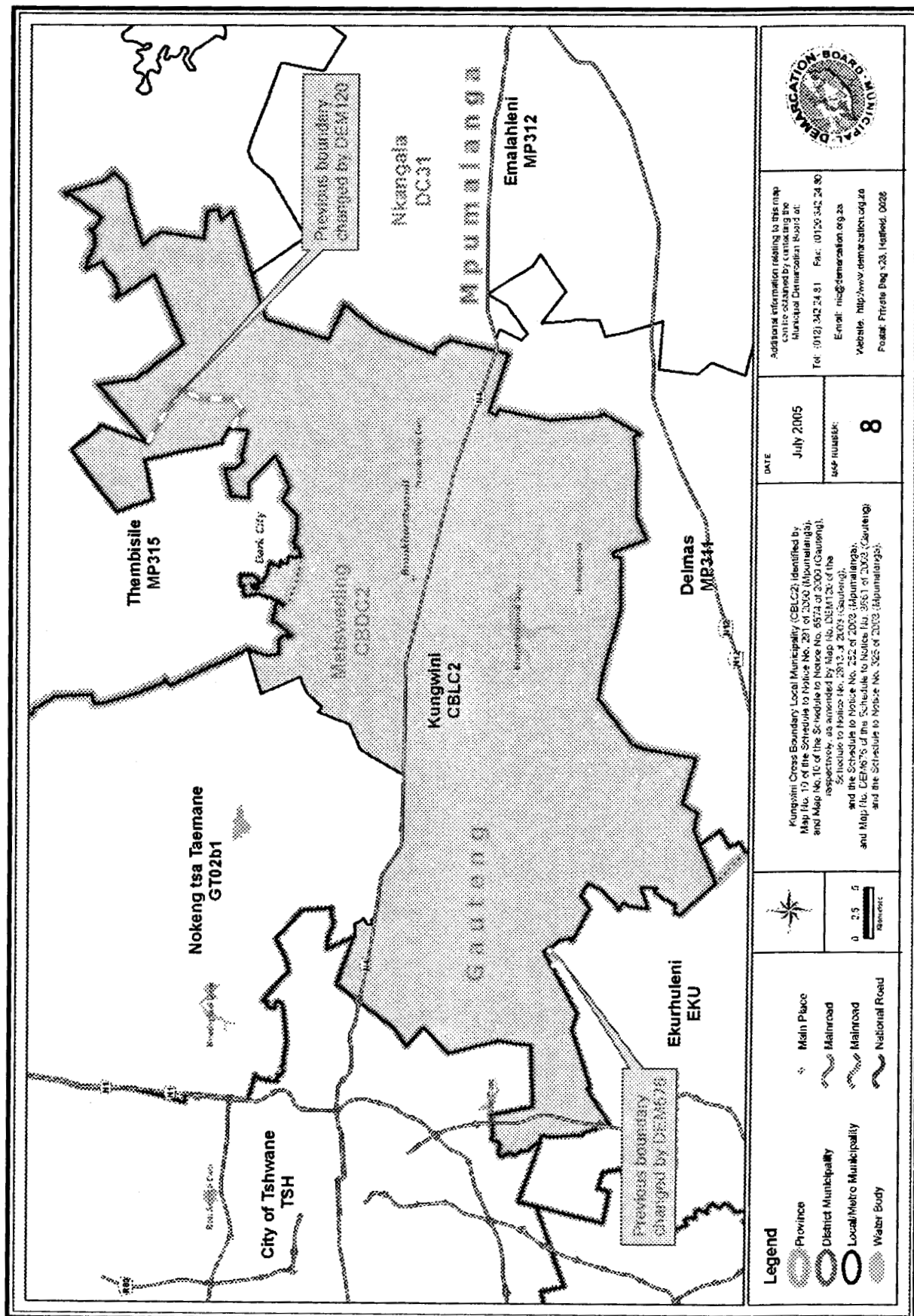


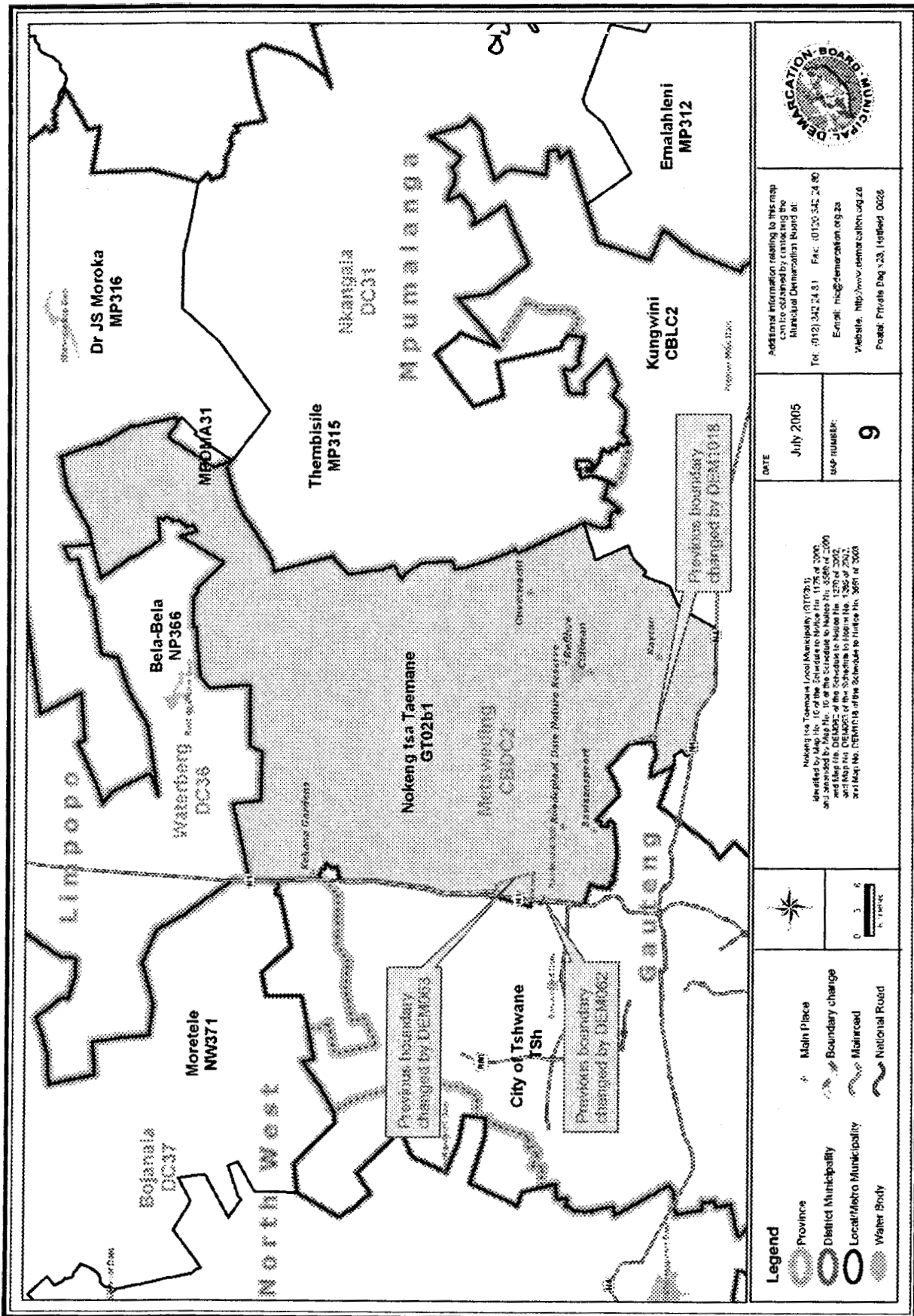


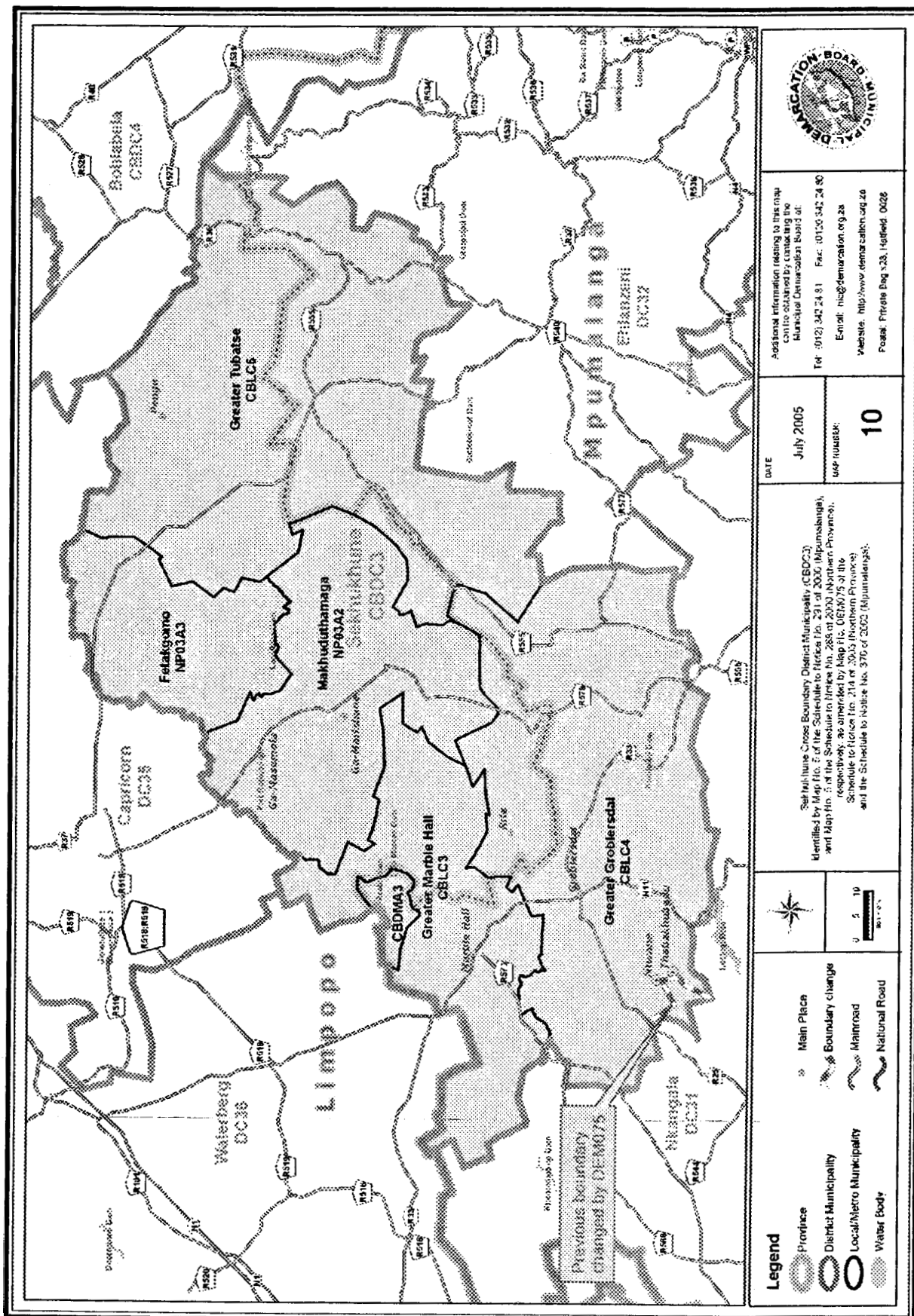


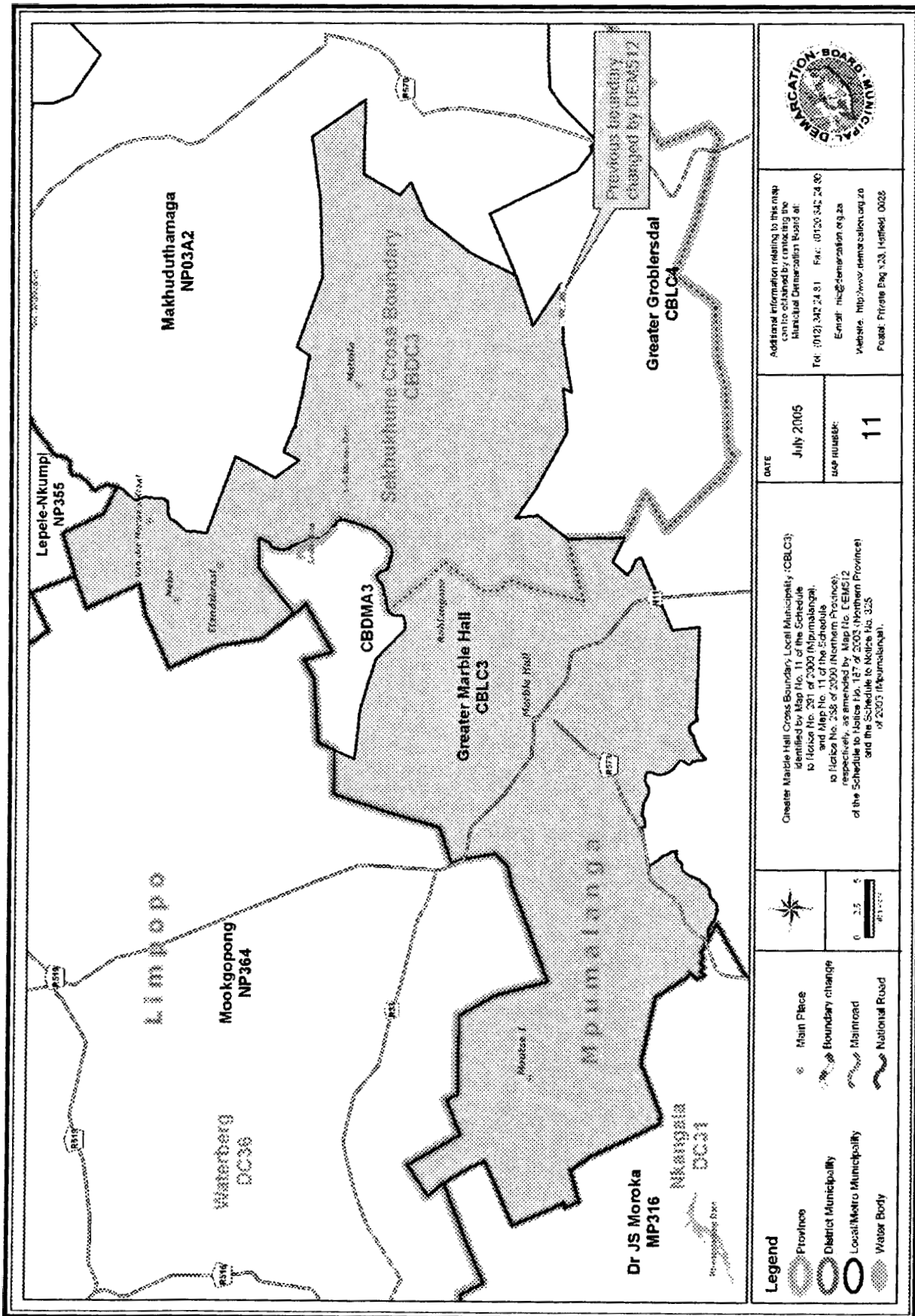


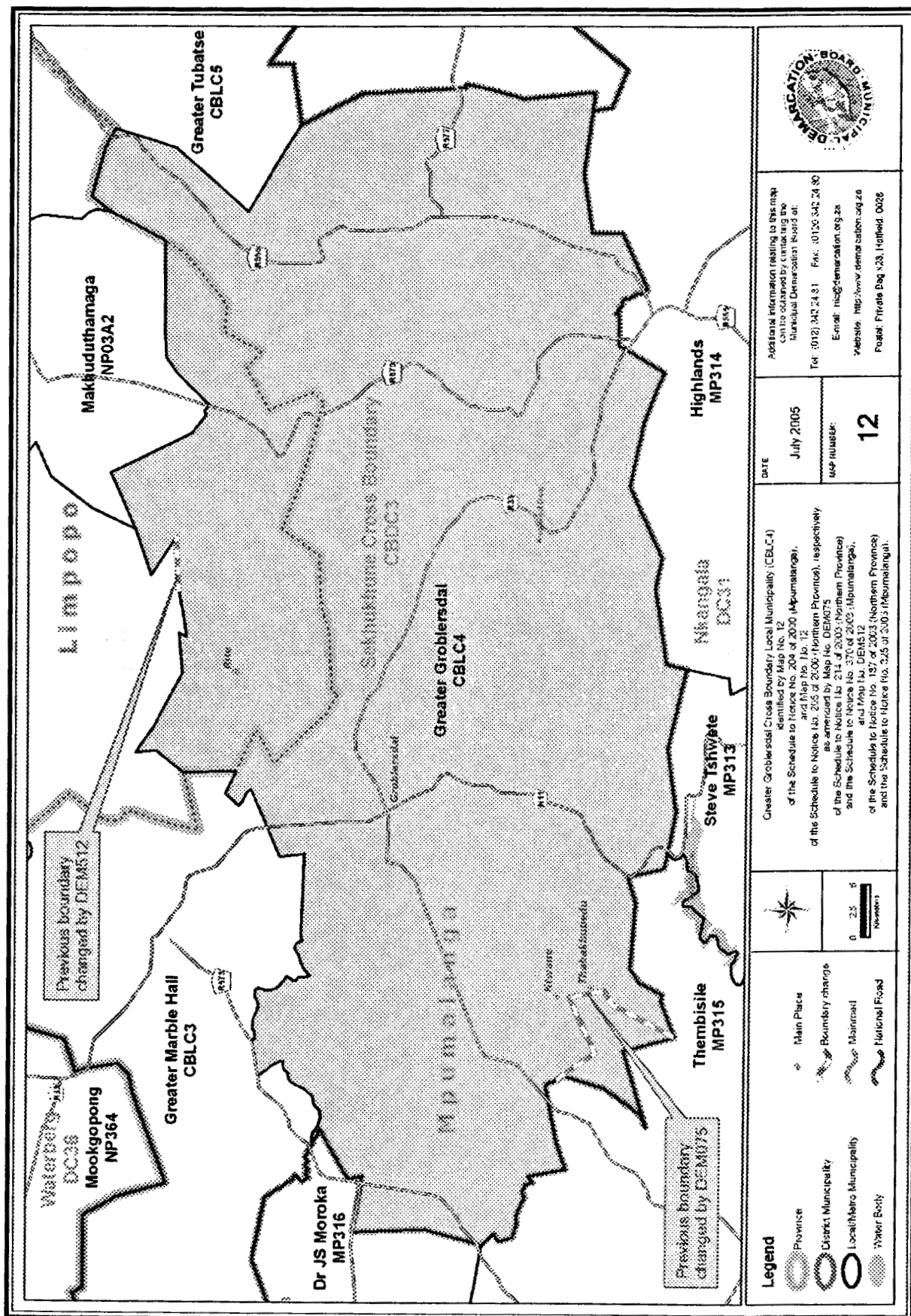


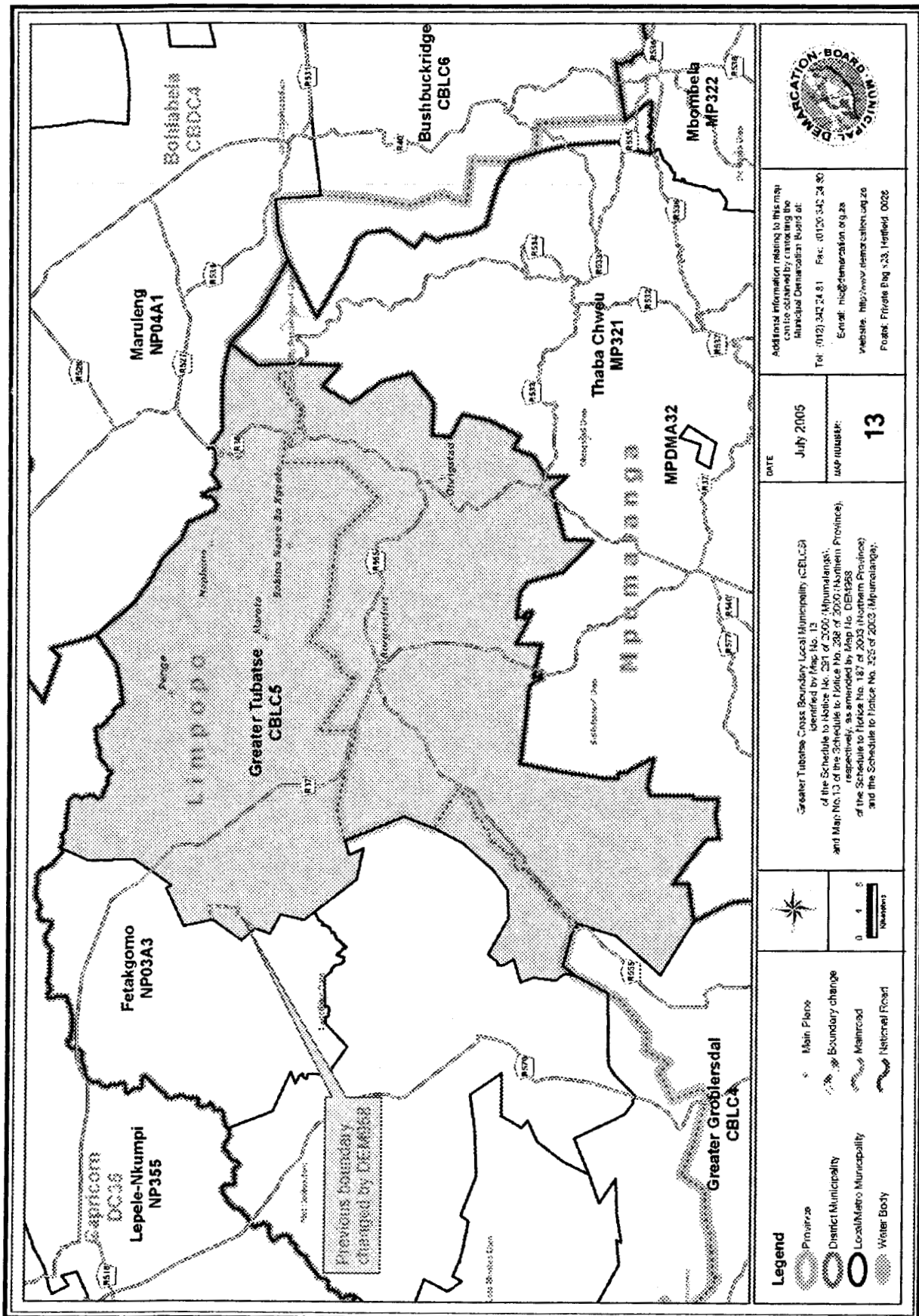


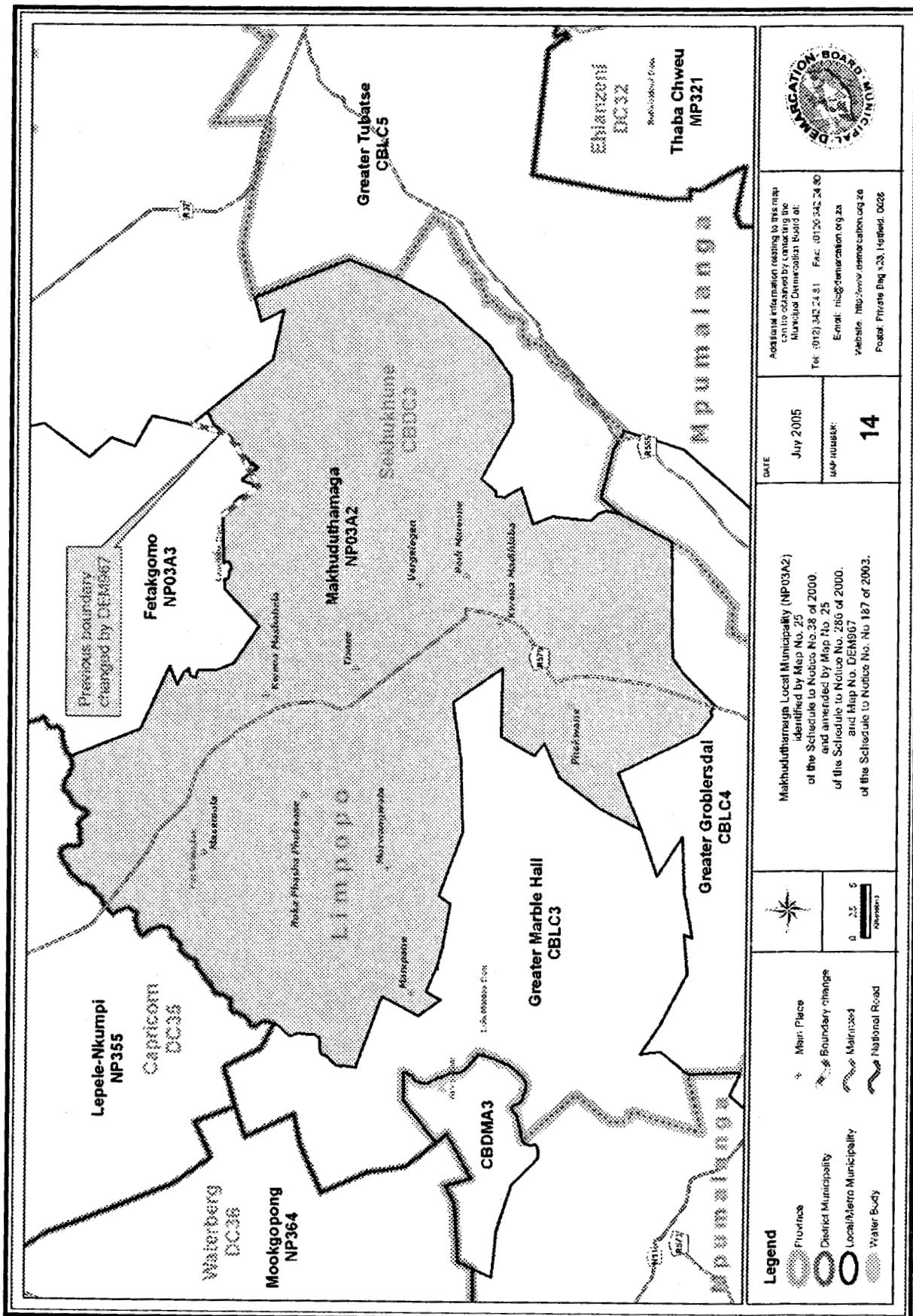


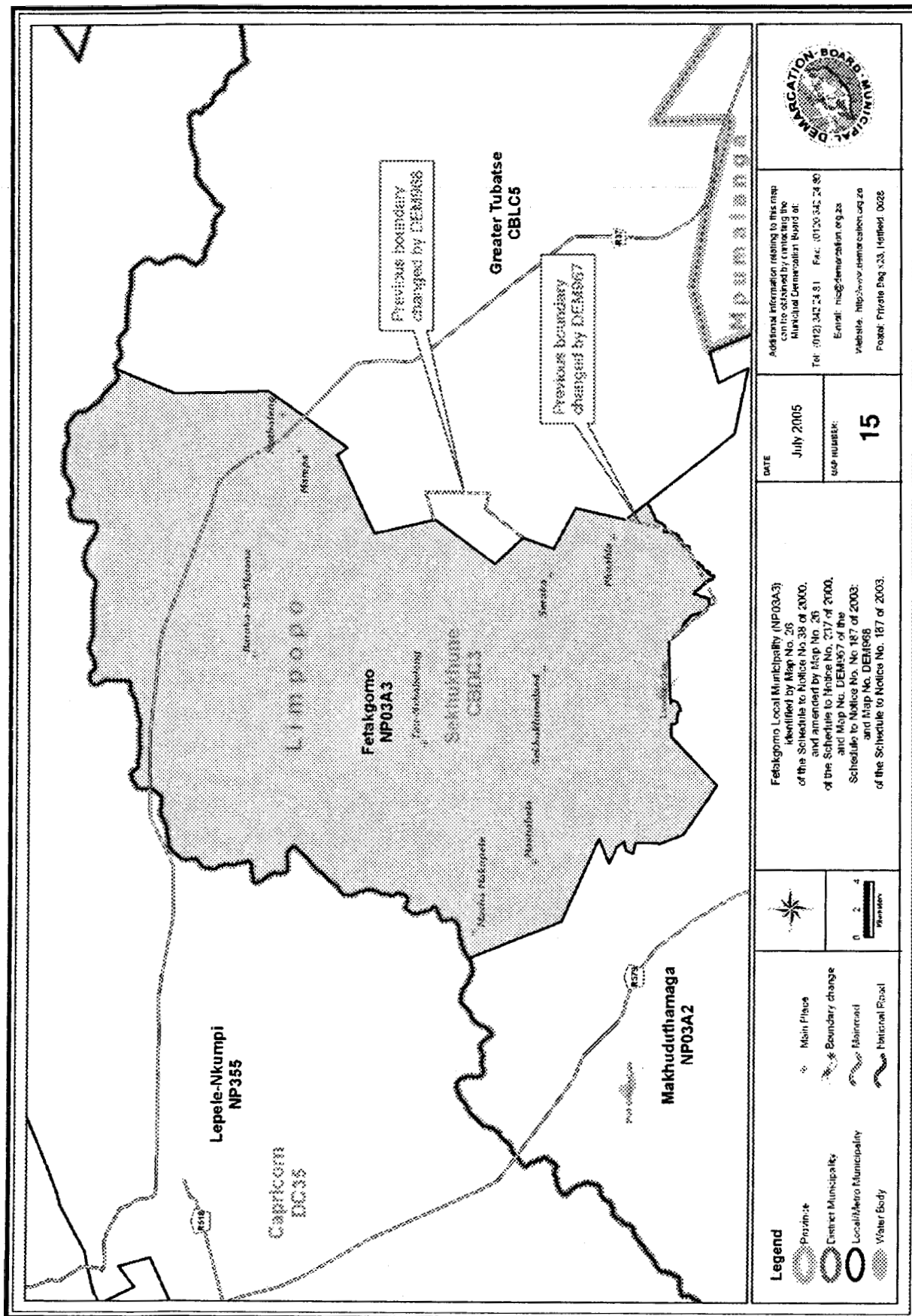


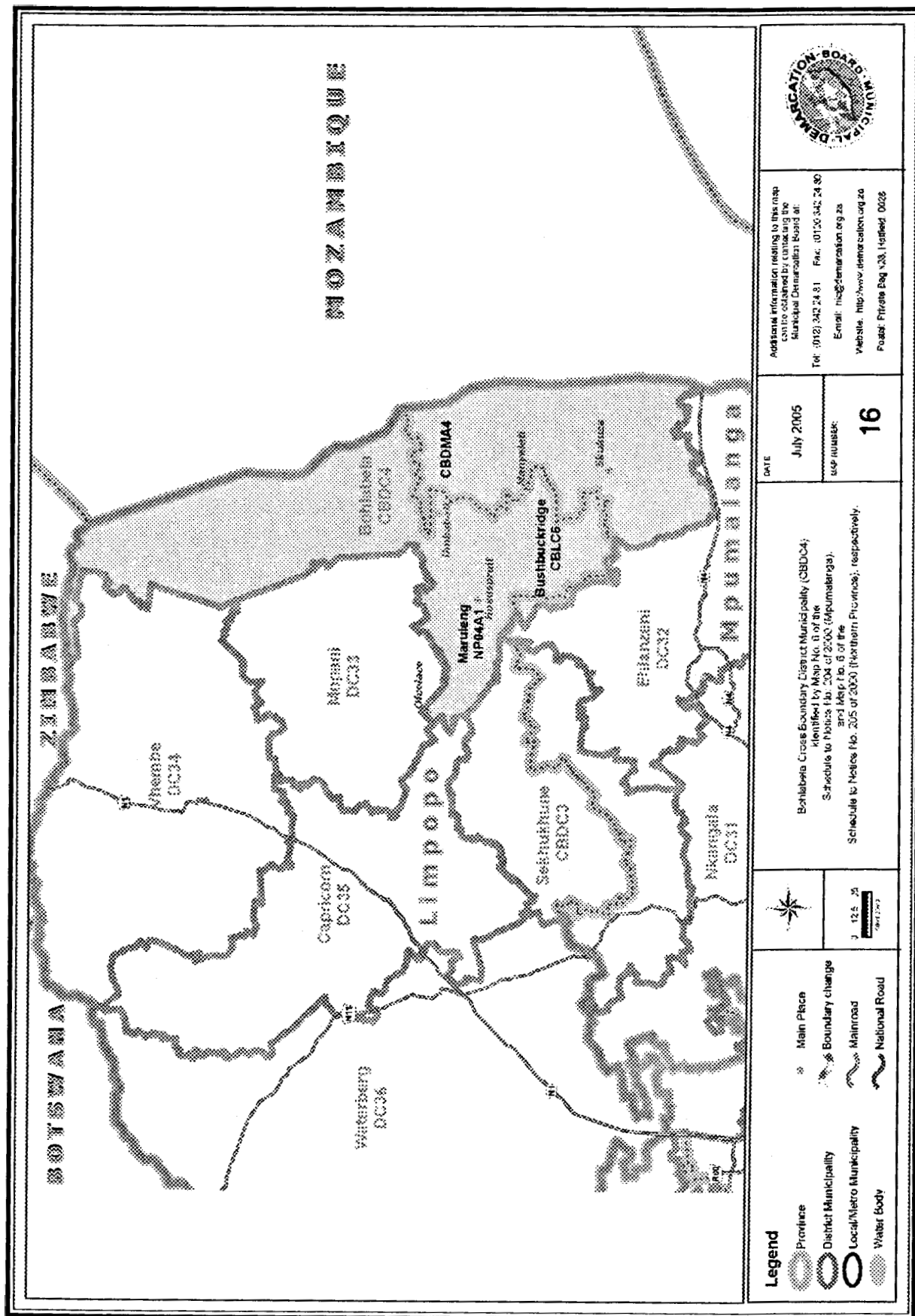


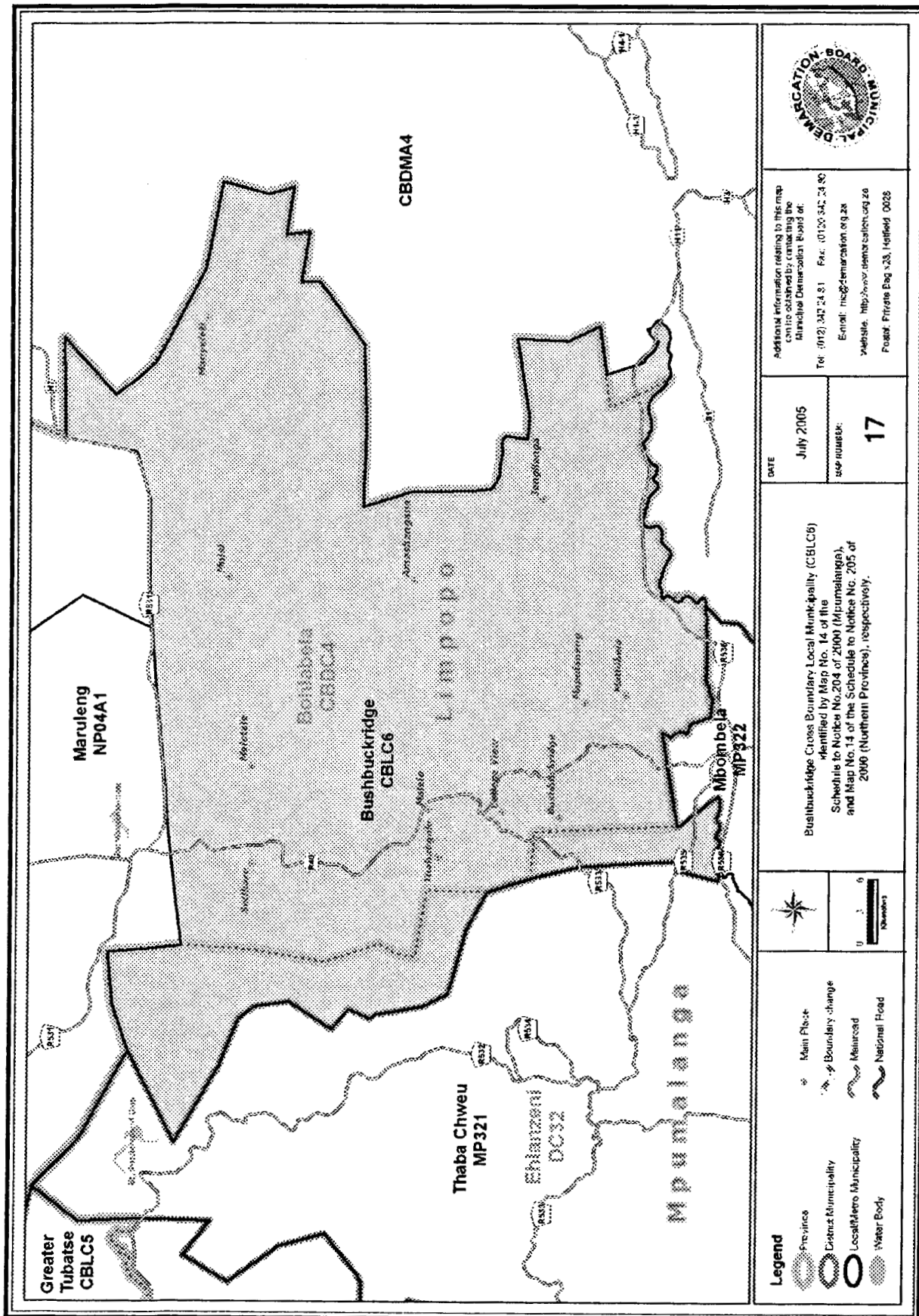


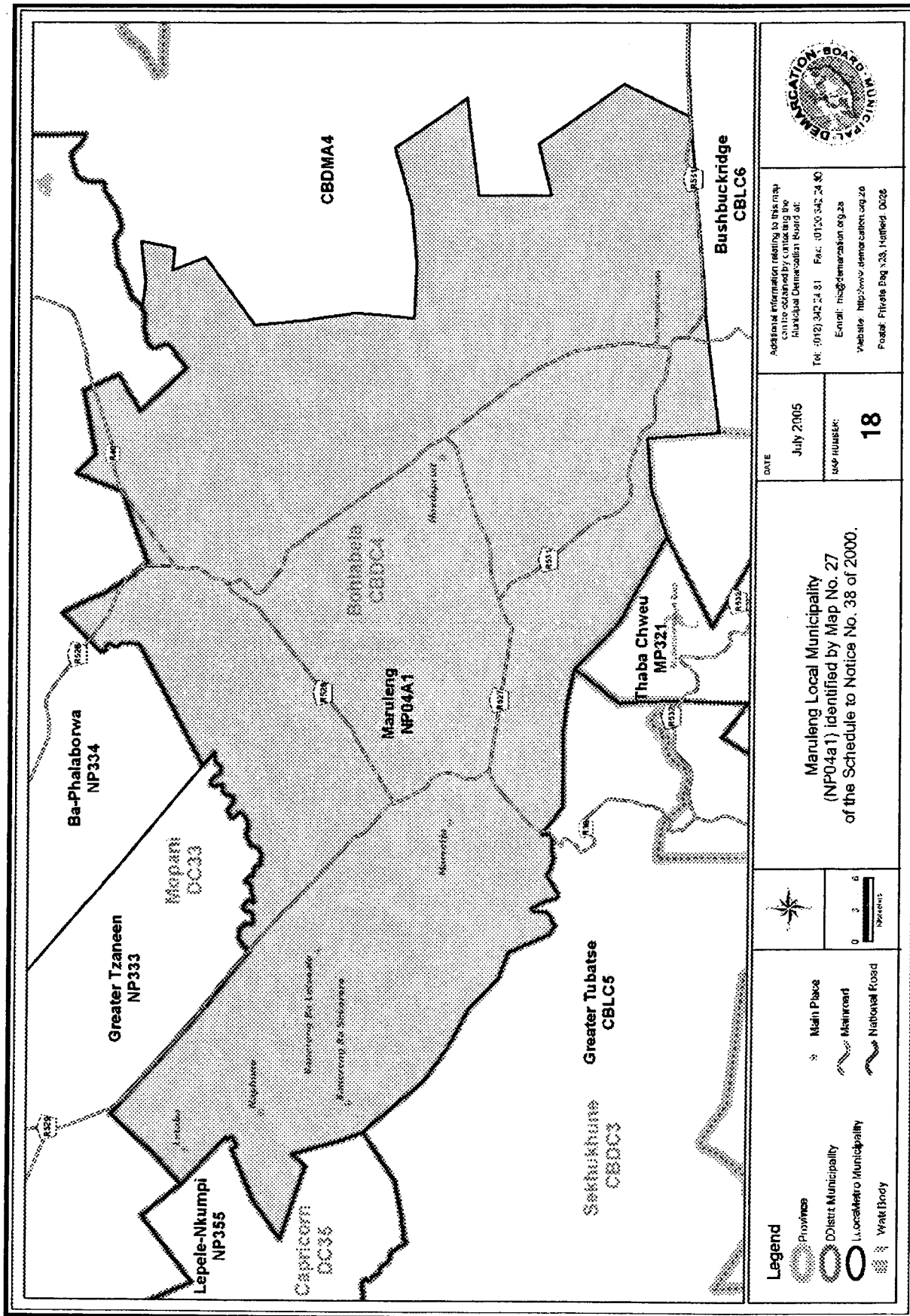


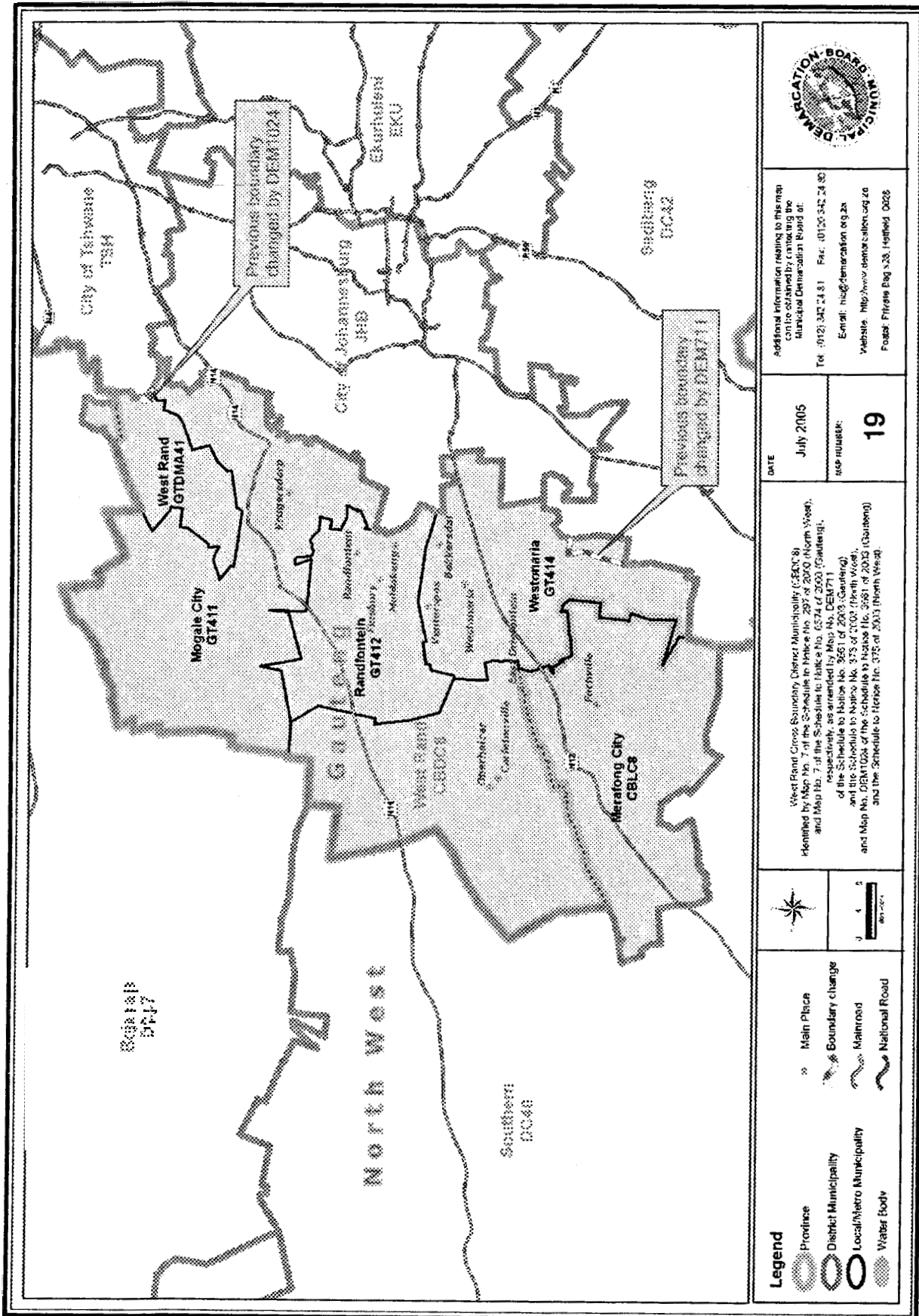


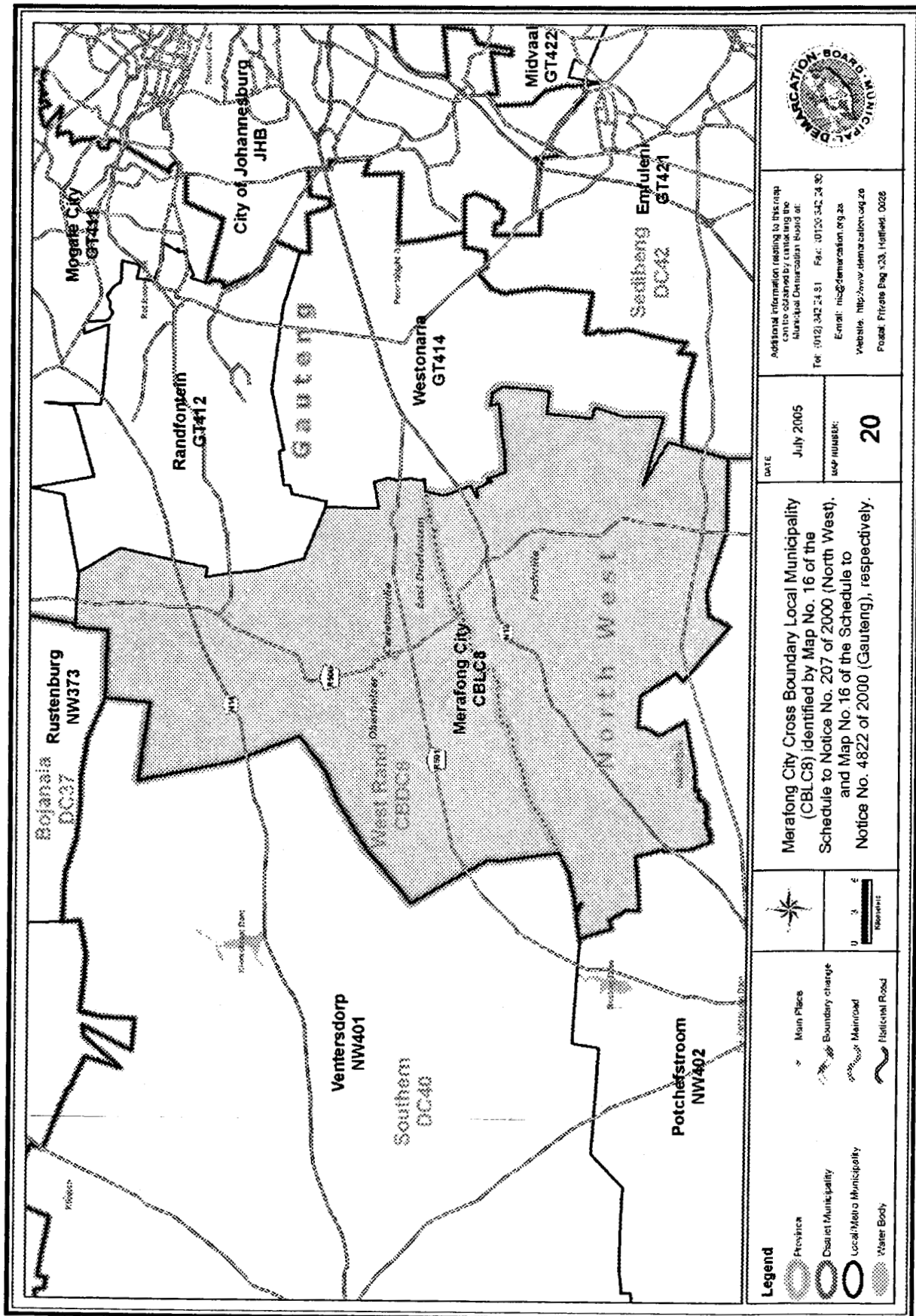


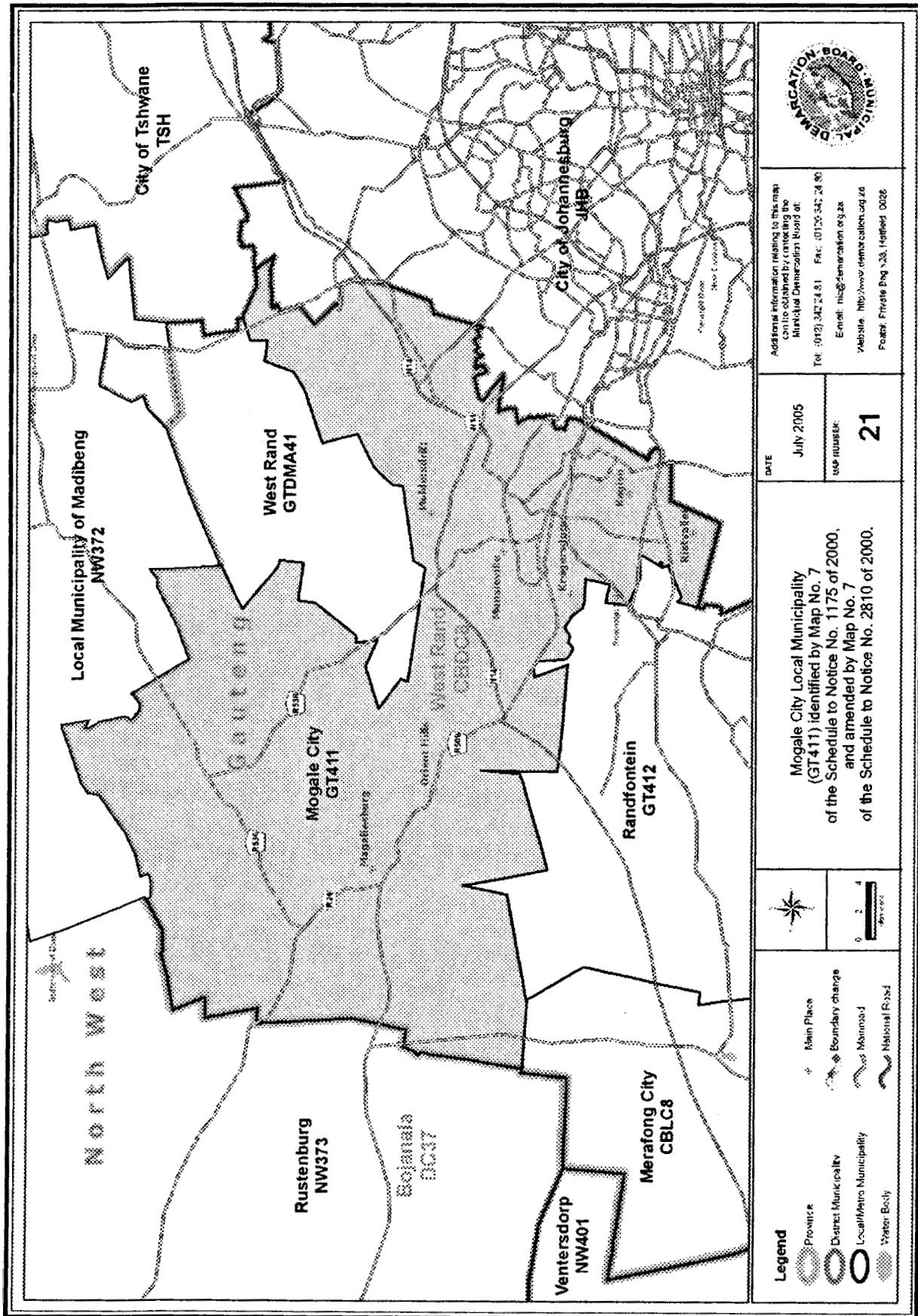


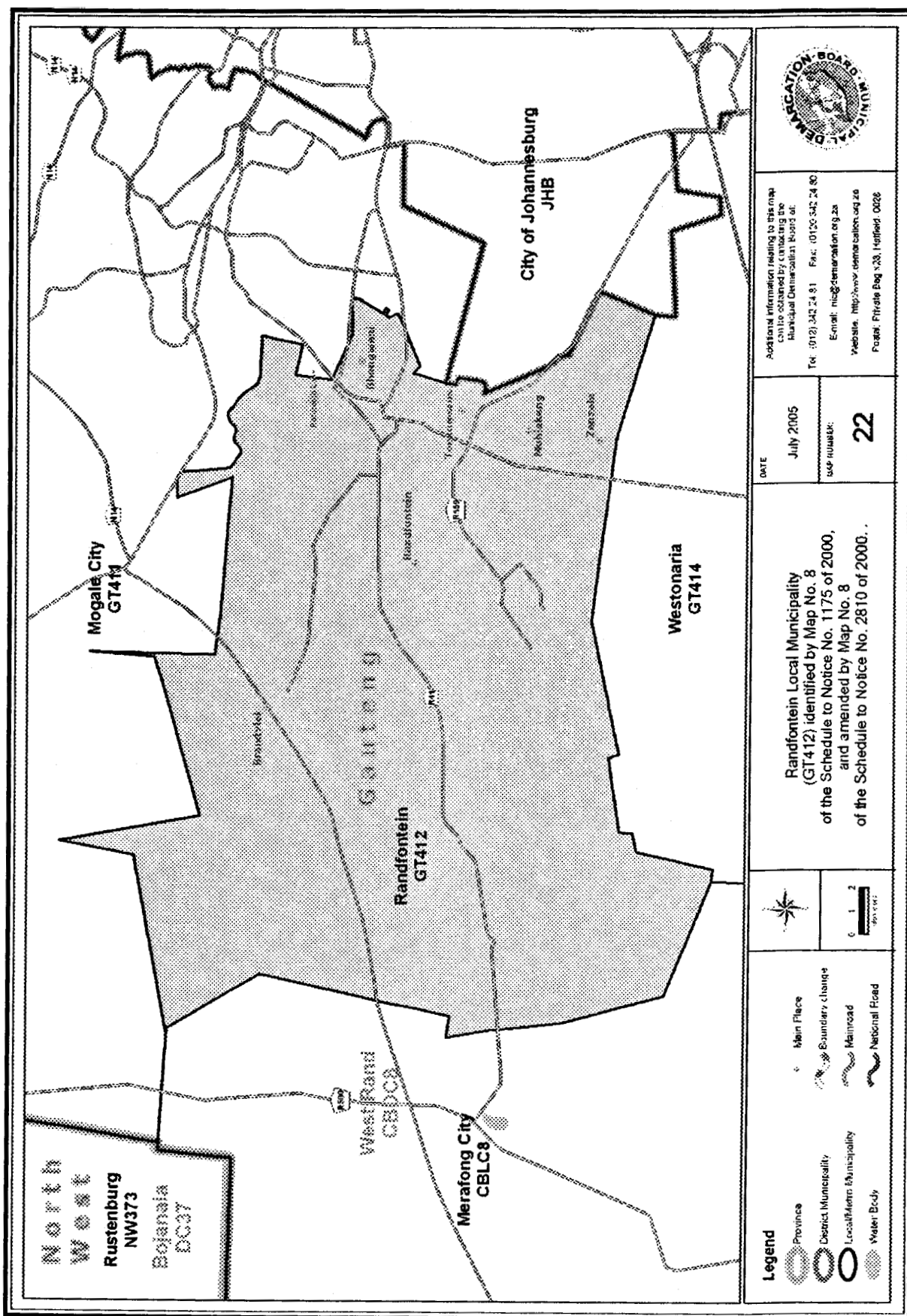


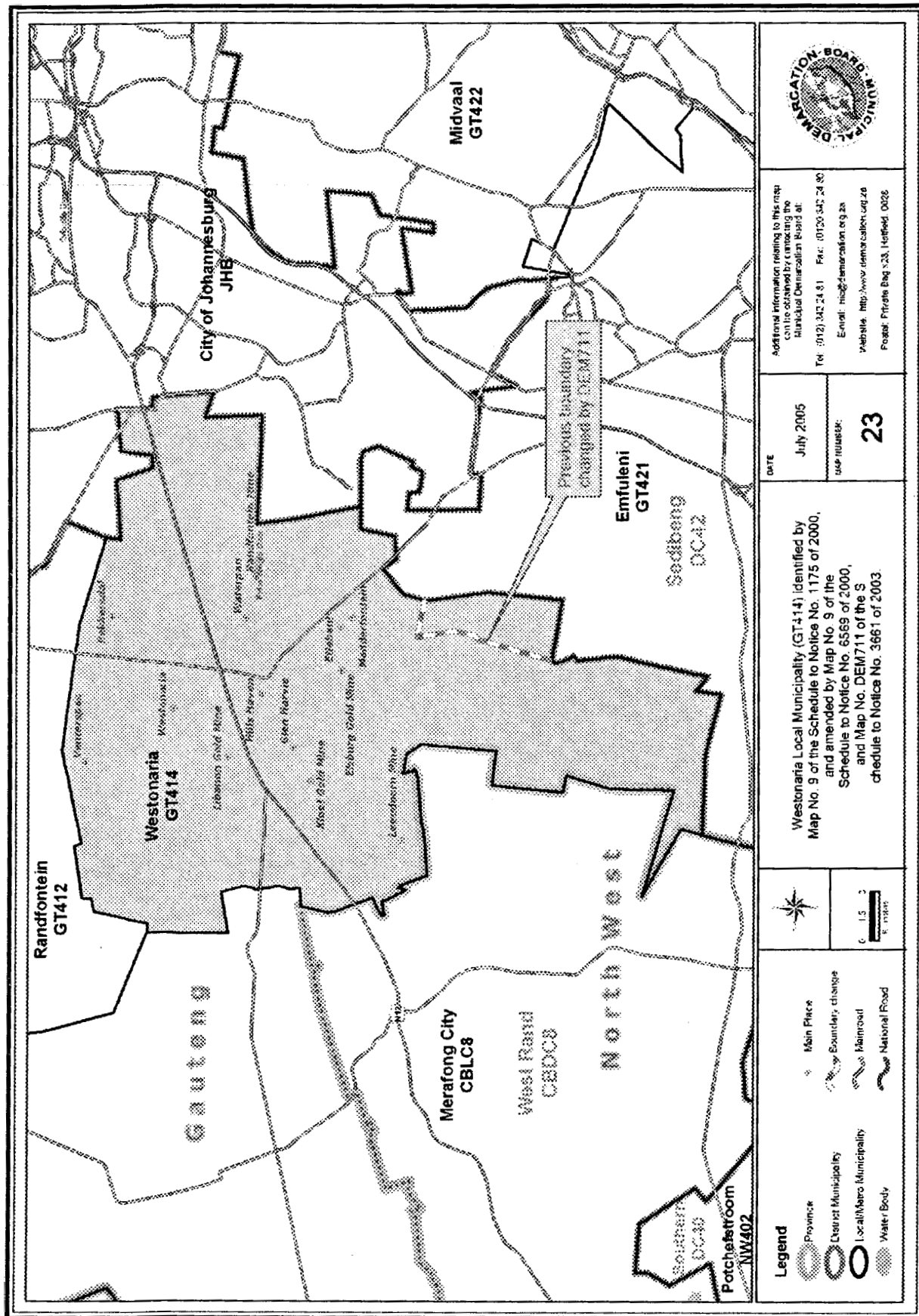


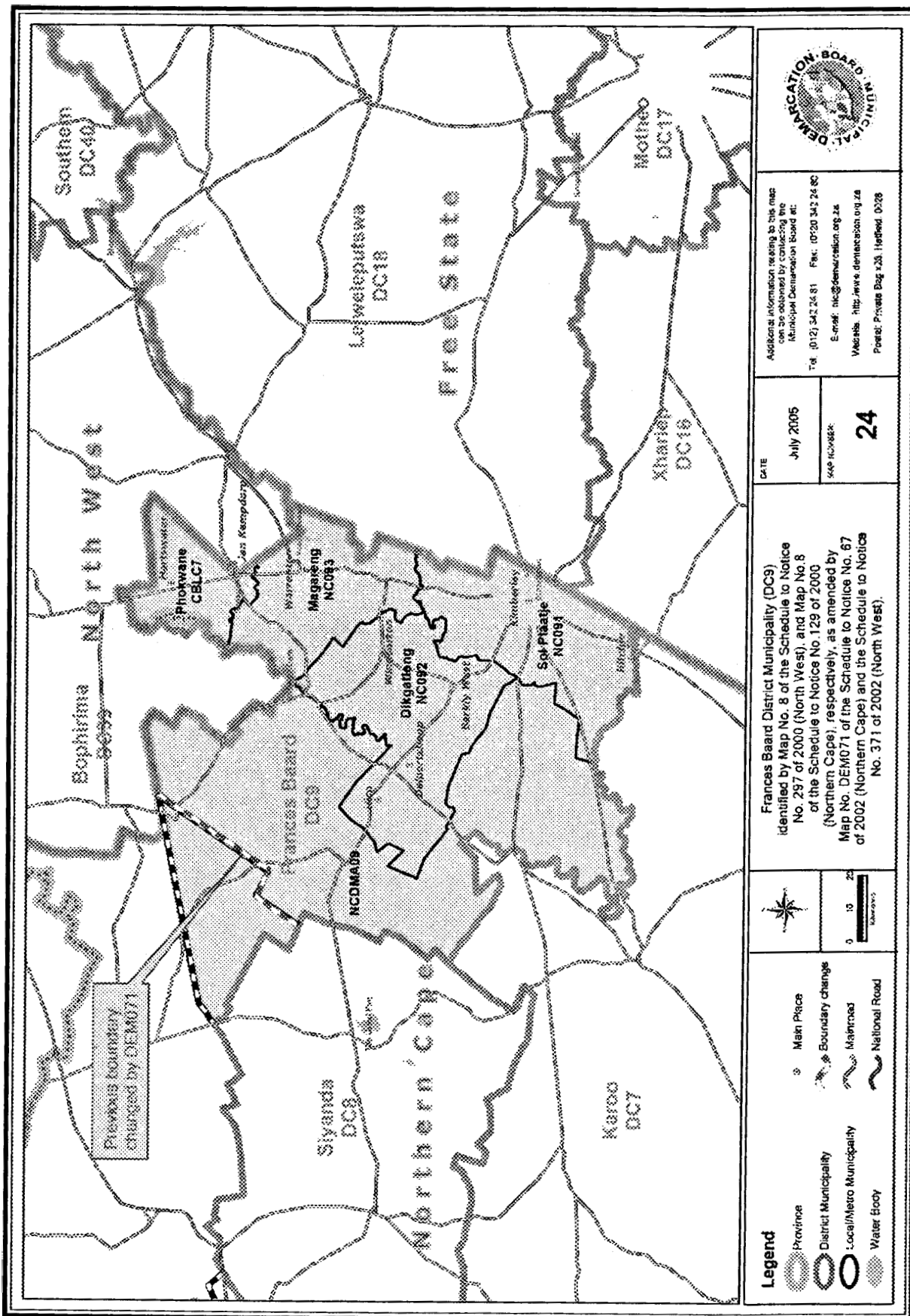


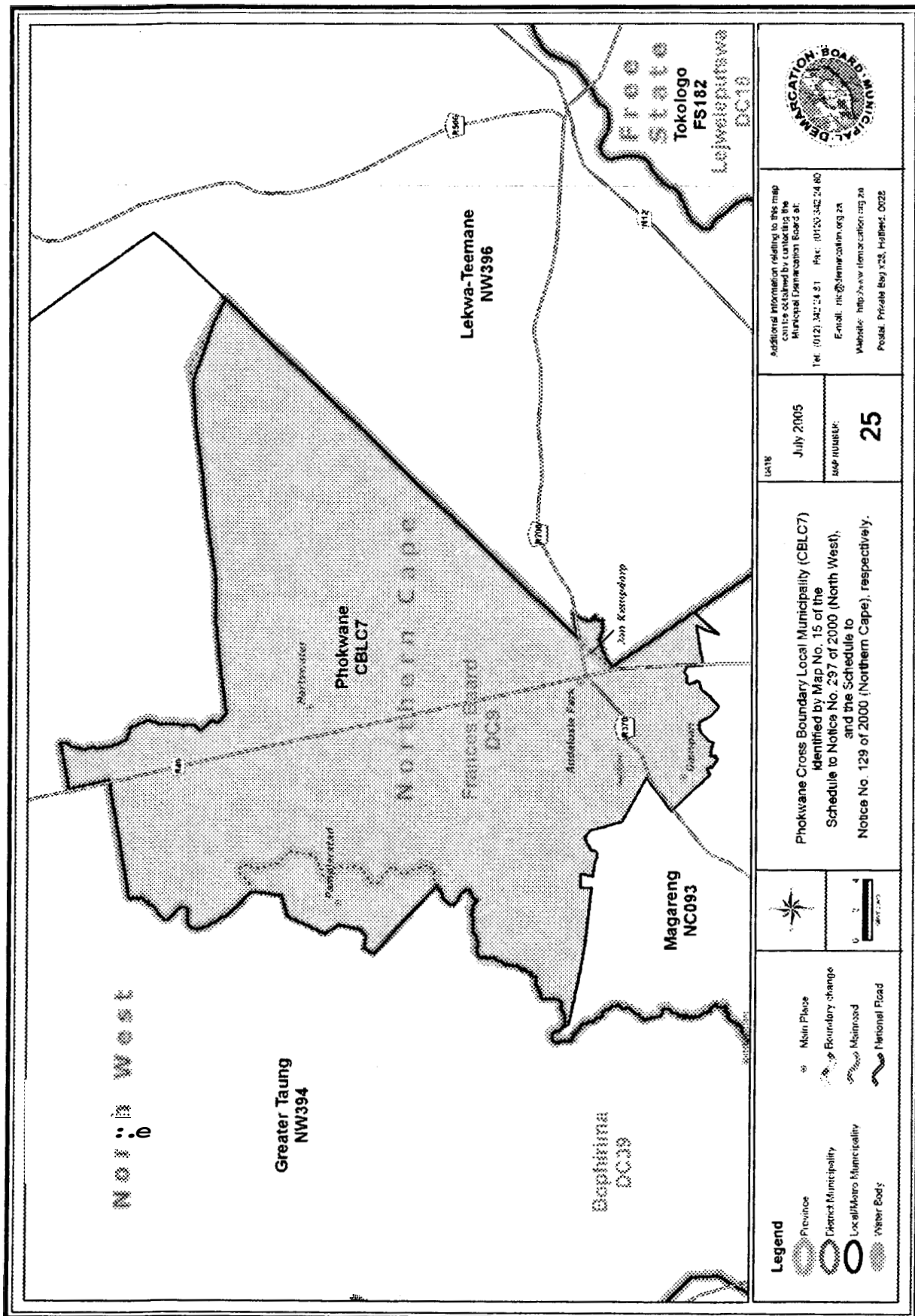


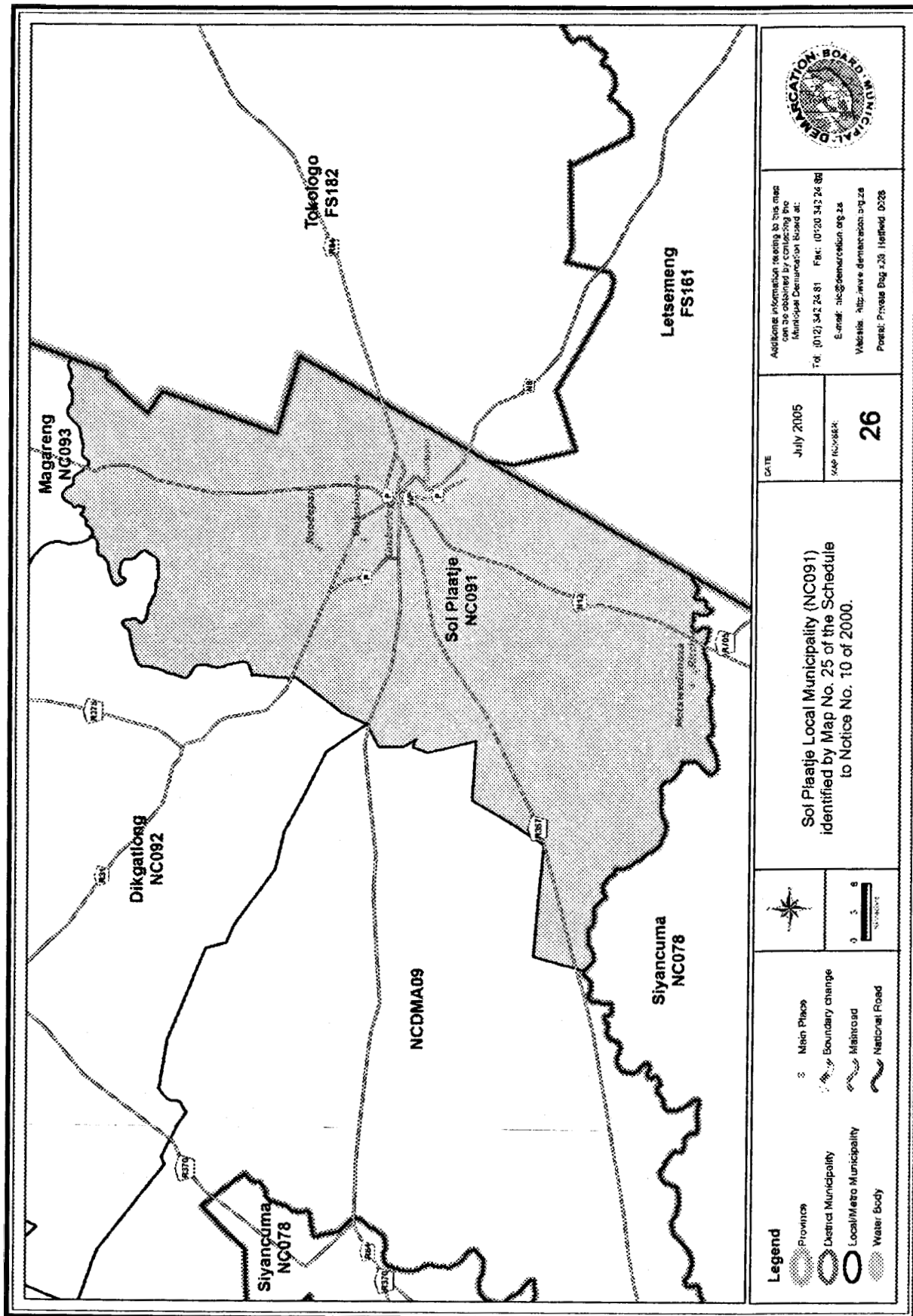


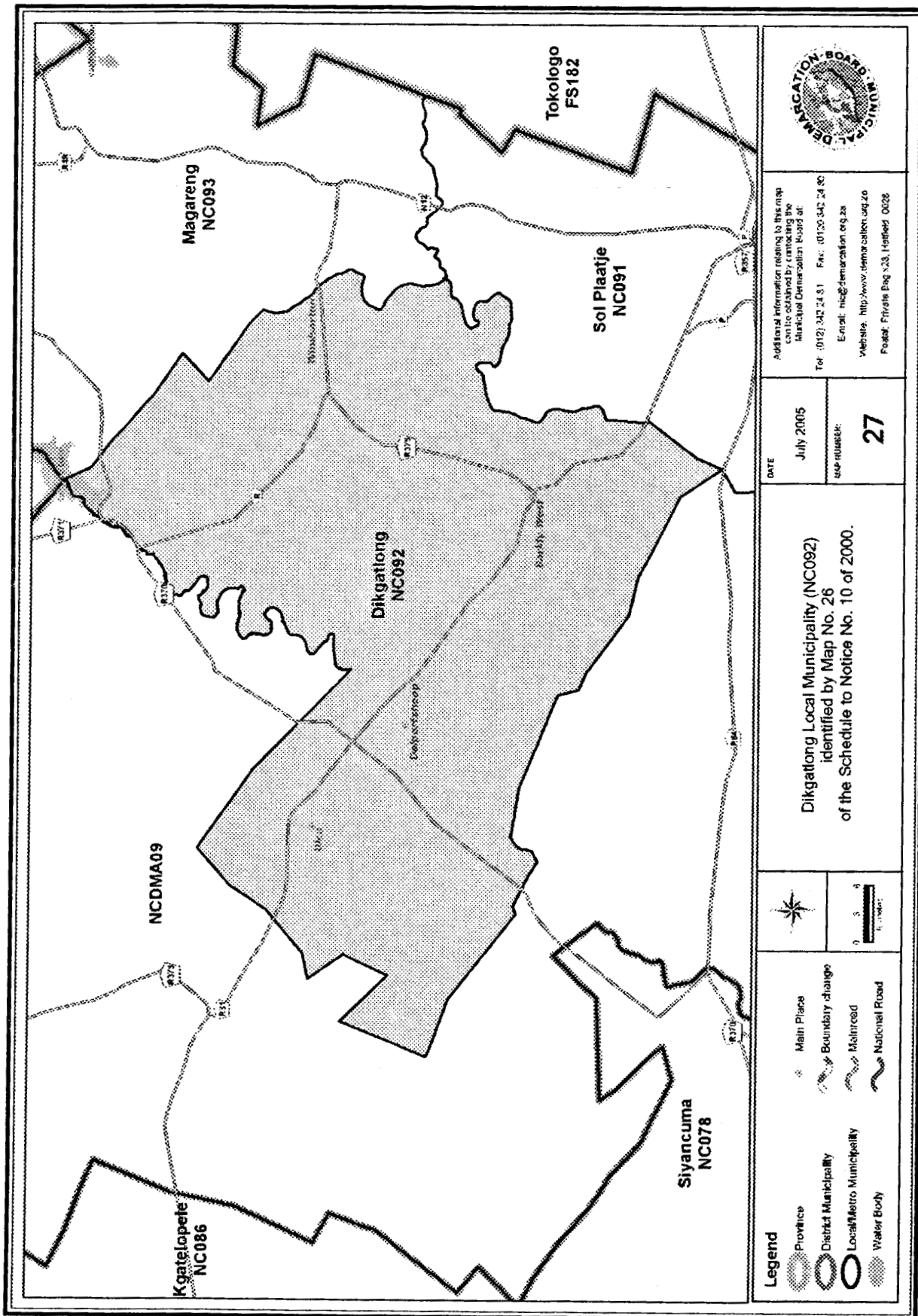


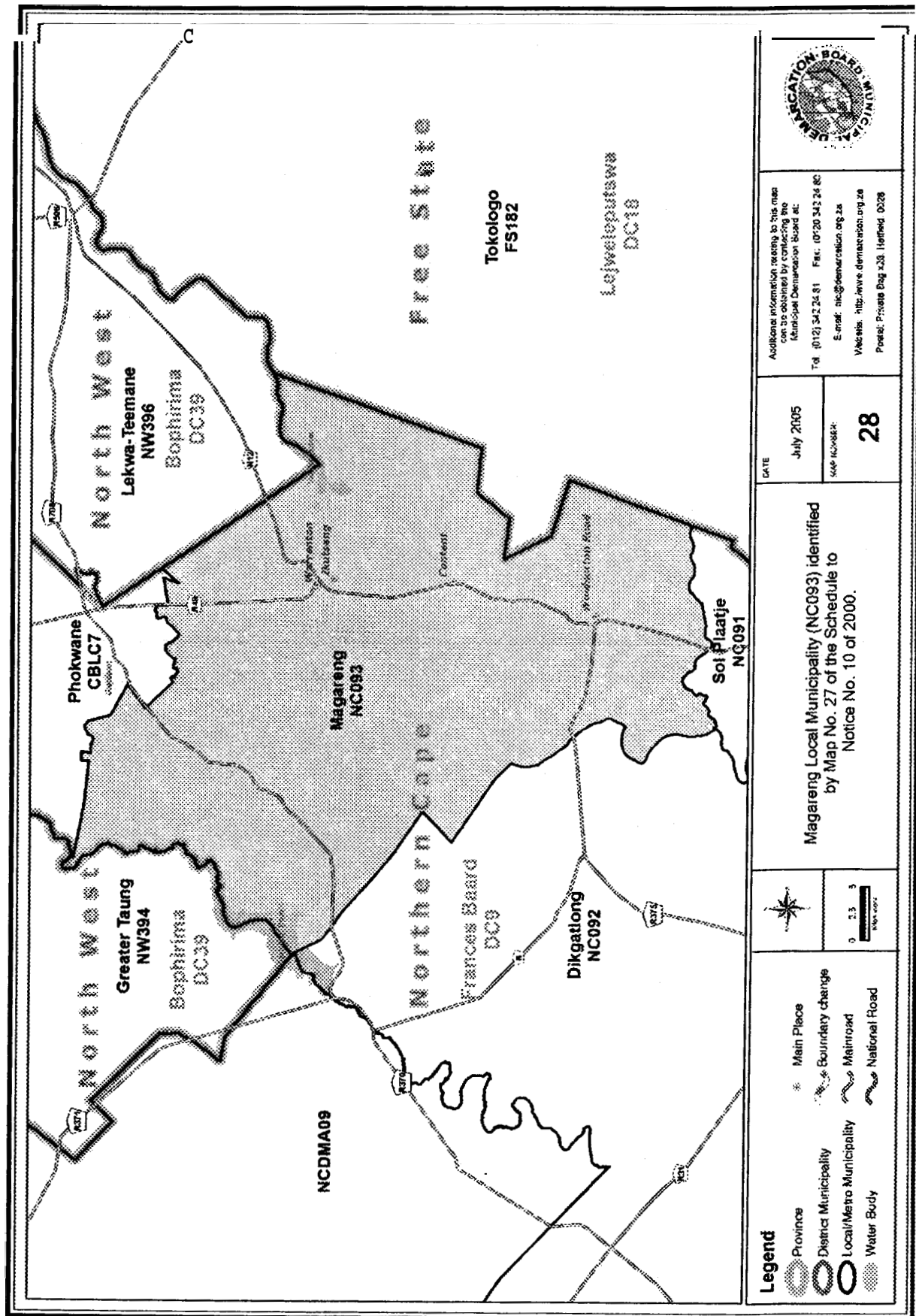


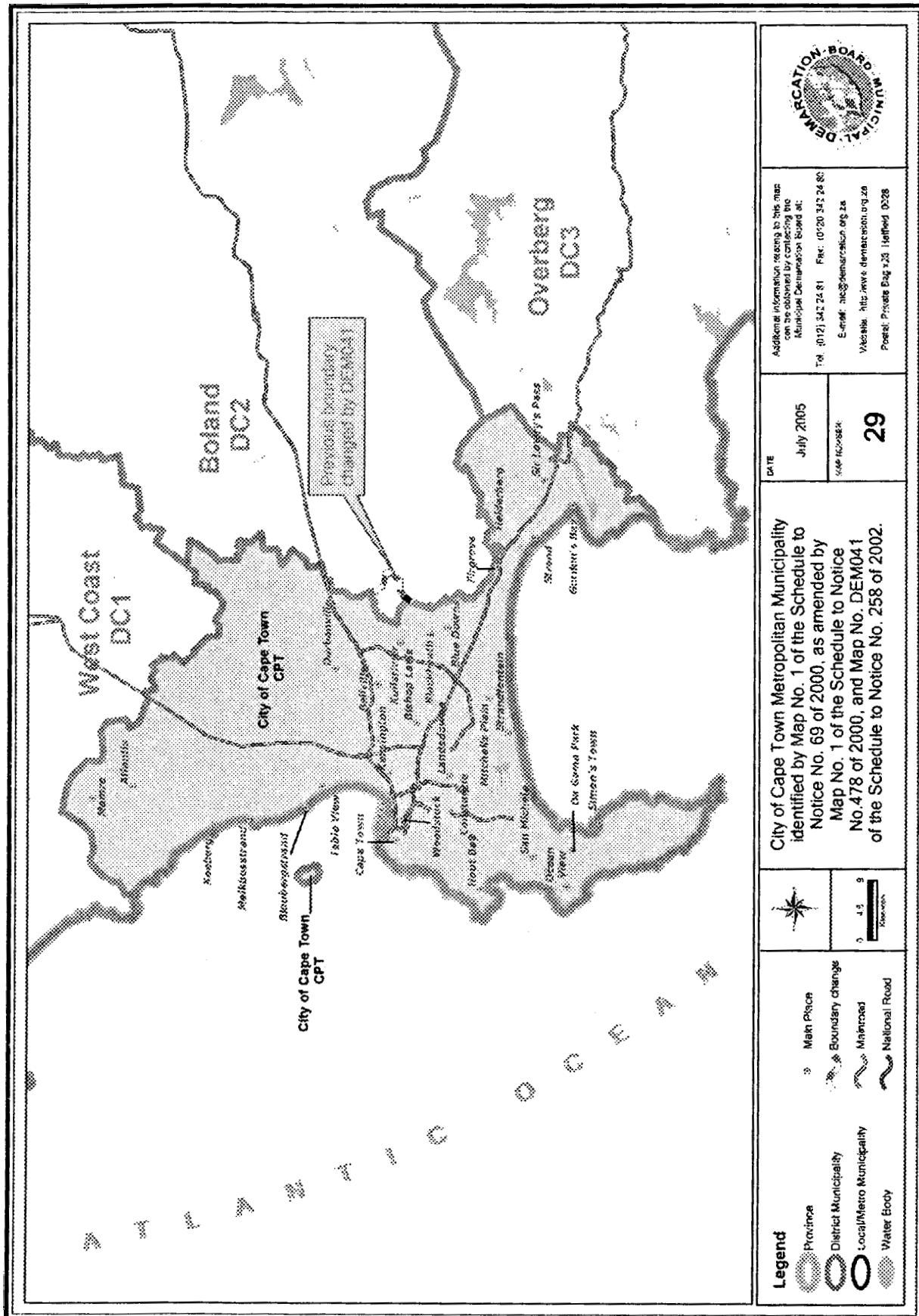


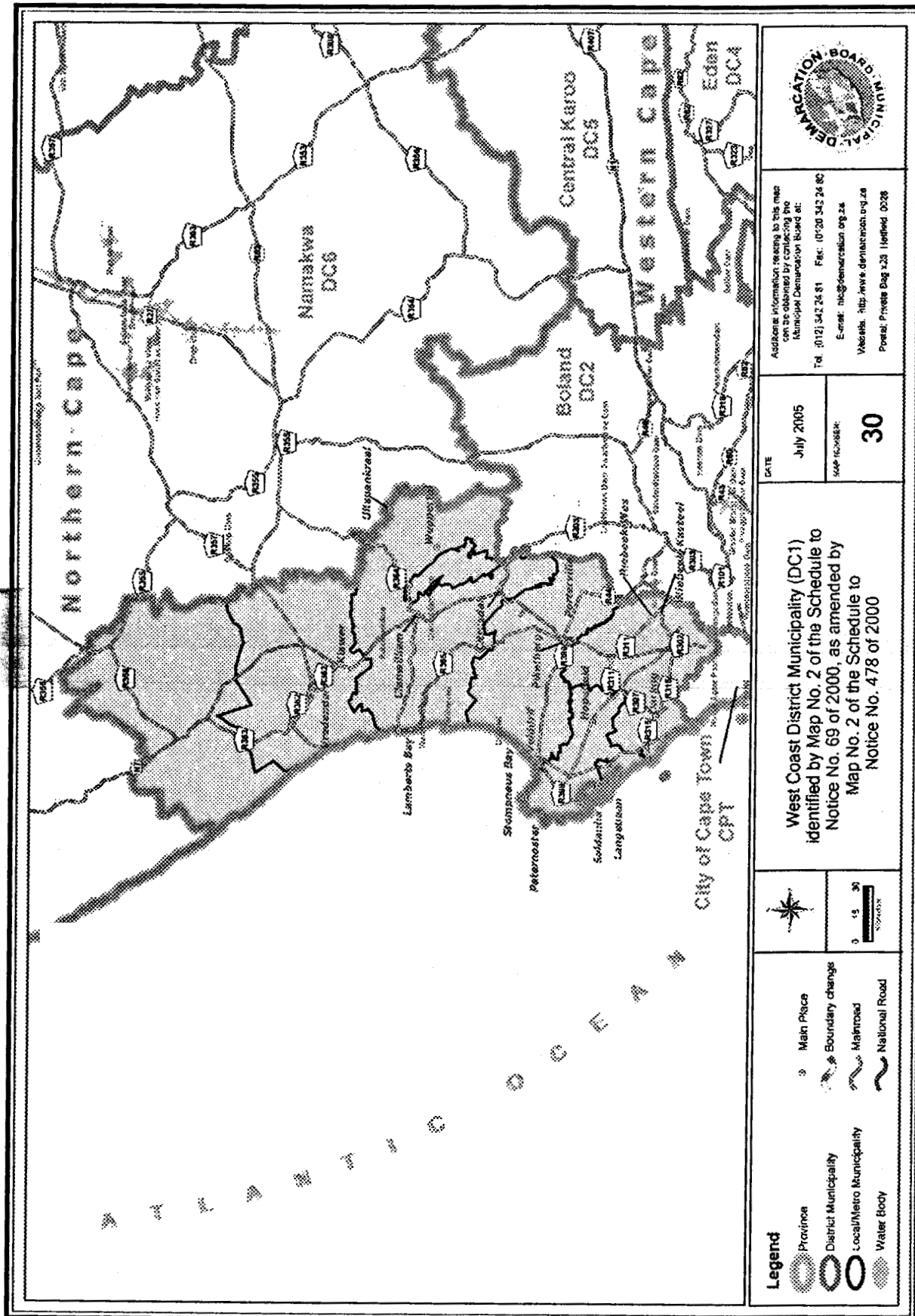


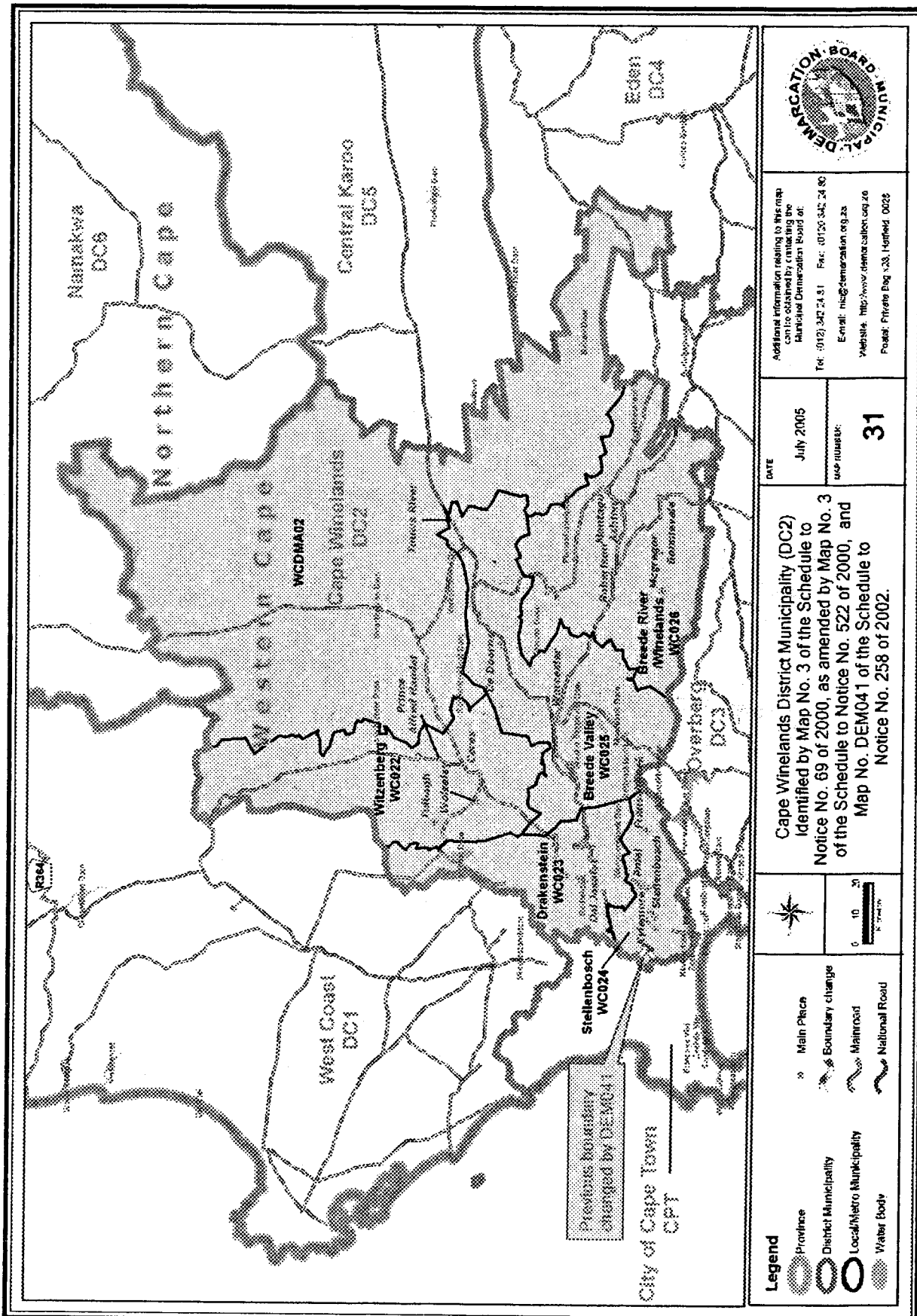


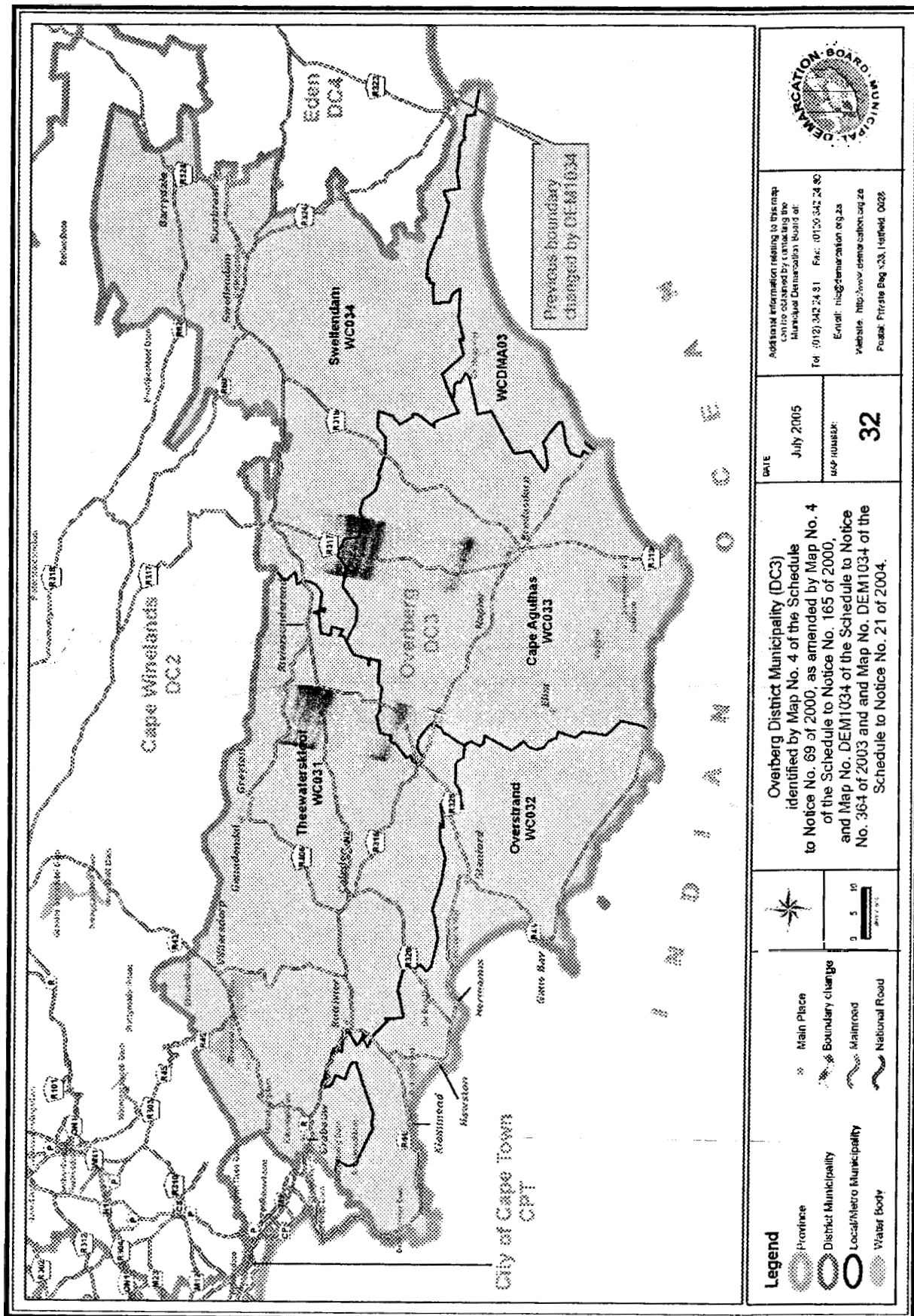


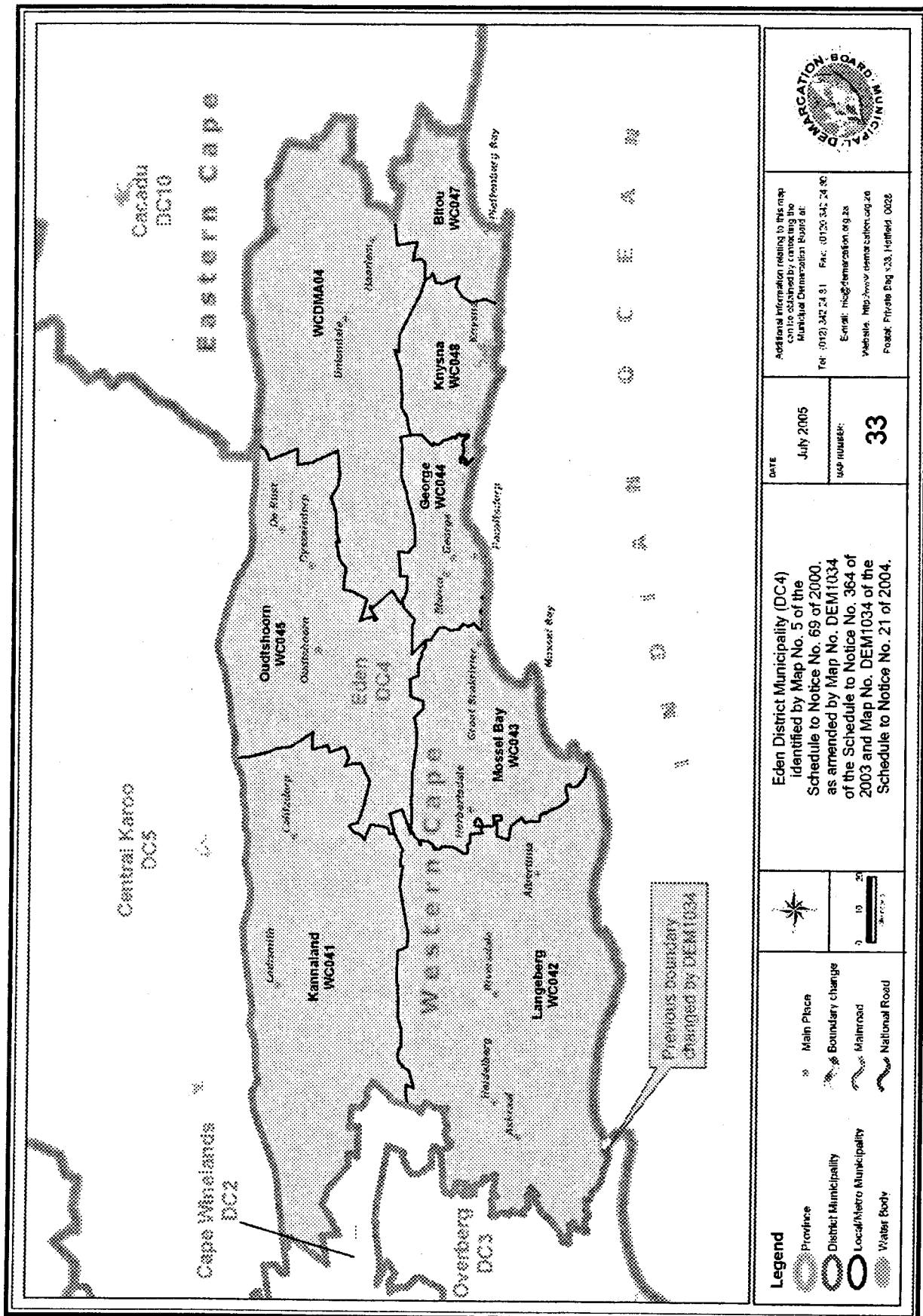


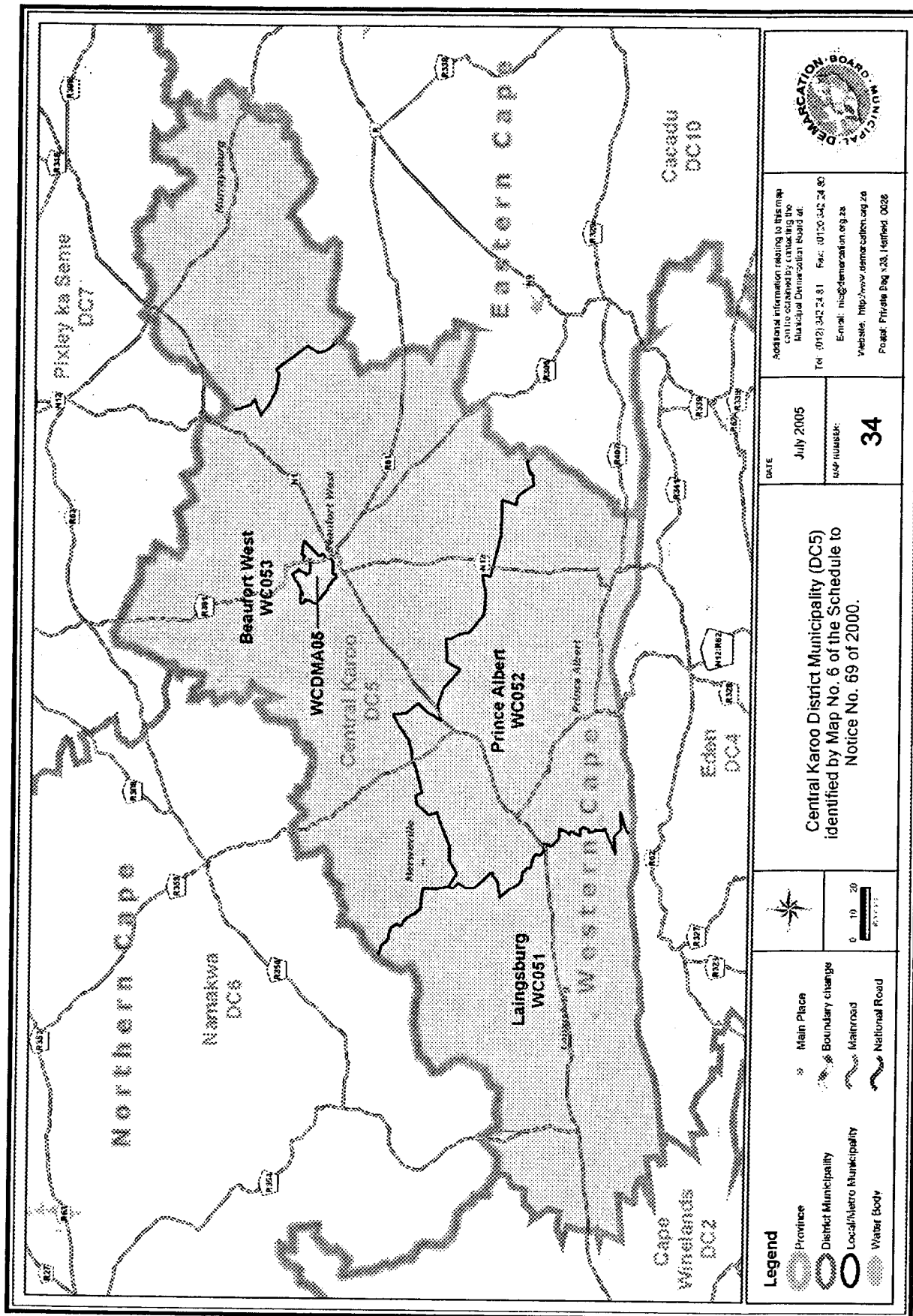


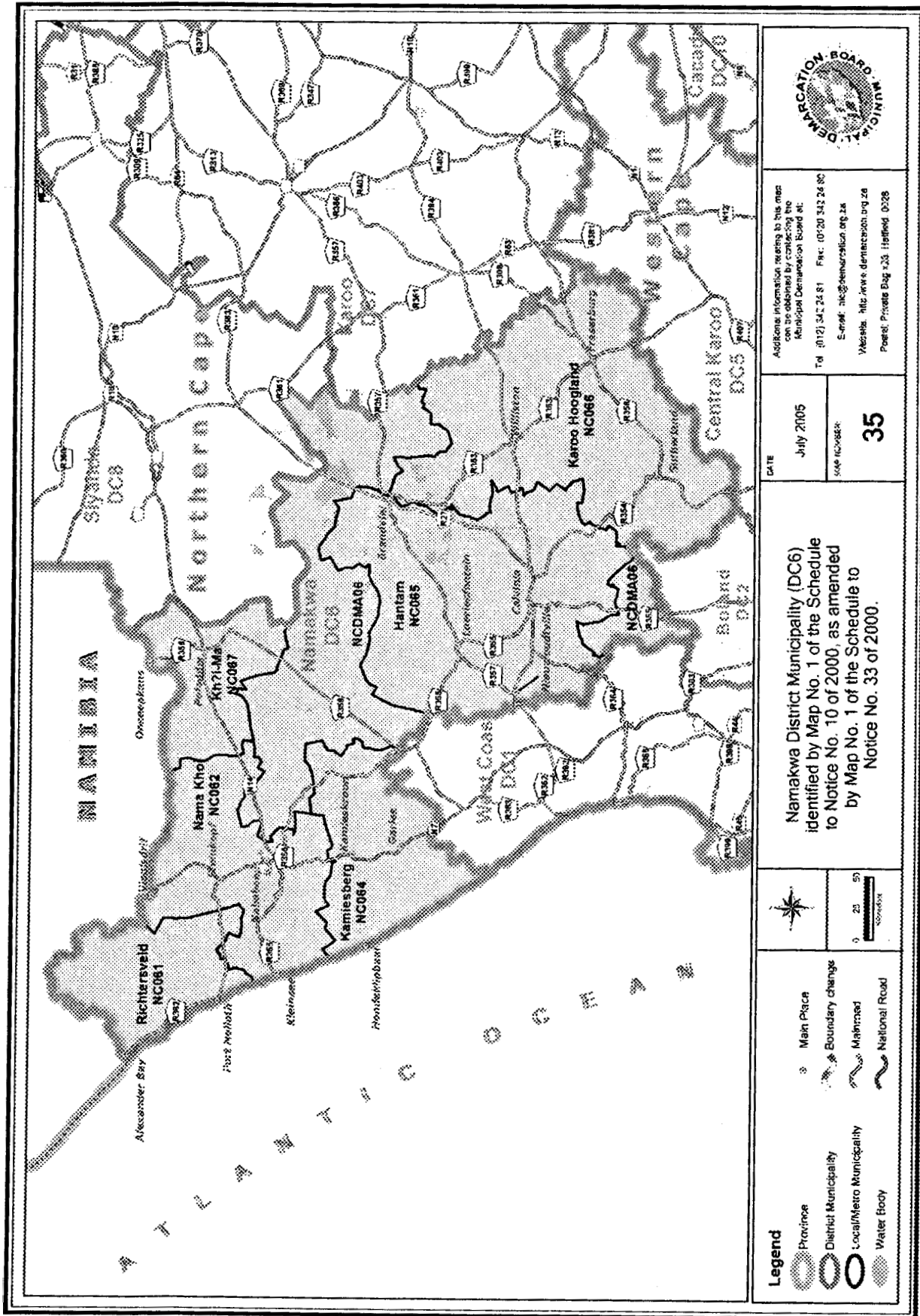


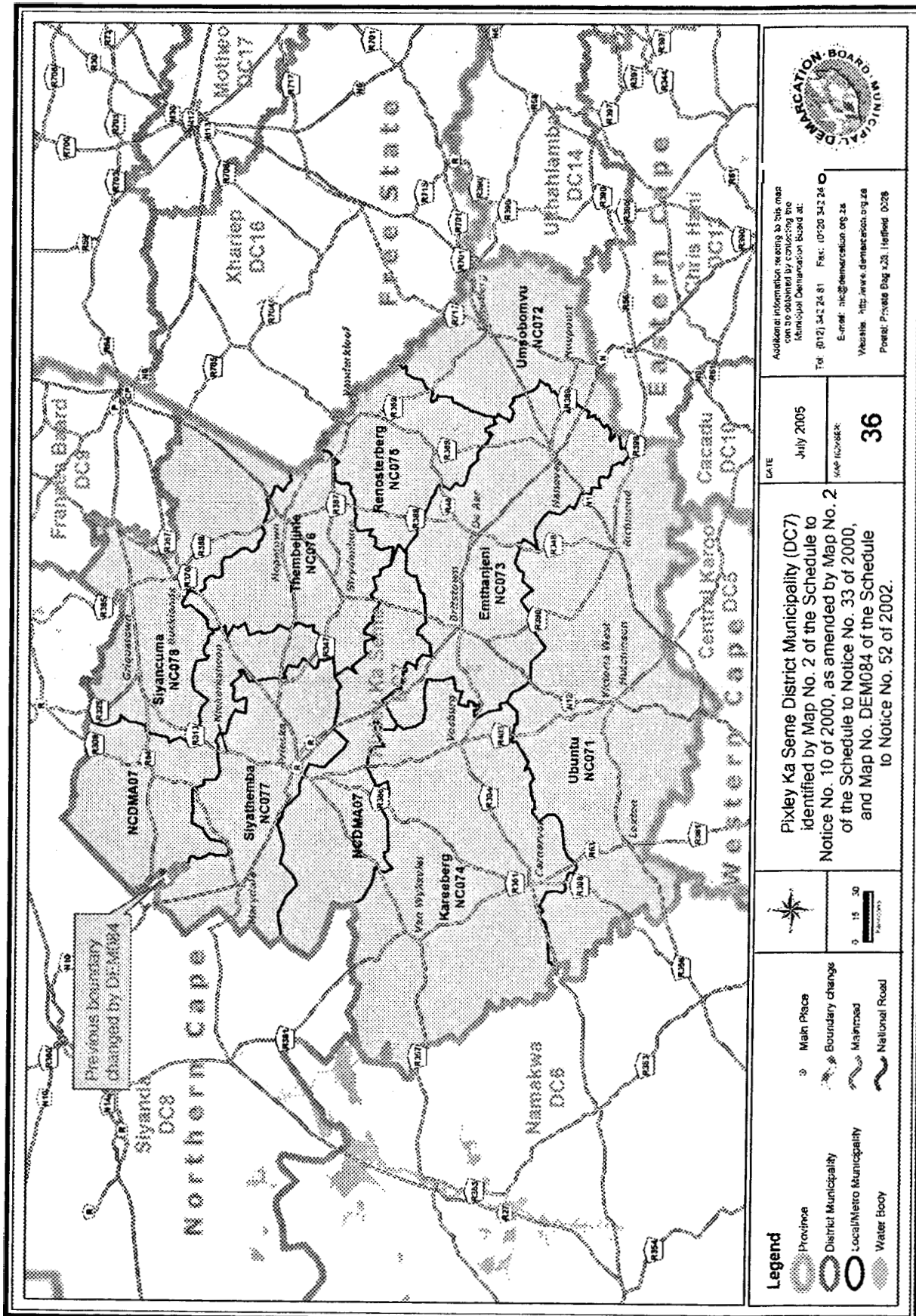












Pixley Ka Seme District Municipality (DC7) identified by Map No. 2 of the Schedule to Notice No. 10 of 2000, as amended by Map No. 2 of the Schedule to Notice No. 33 of 2000, and Map No. DEM084 of the Schedule to Notice No. 52 of 2002.

DATE

July 2005

36

