



Department of Justice
and Constitutional
Development

ALTERATION OF AREAS
OF JURISDICTION OF
CERTAIN LOWER COURTS

Legend

- Courts
- Jurisdiction Motherwell
- Station Boundaries
- Magisterial Districts

March 2009

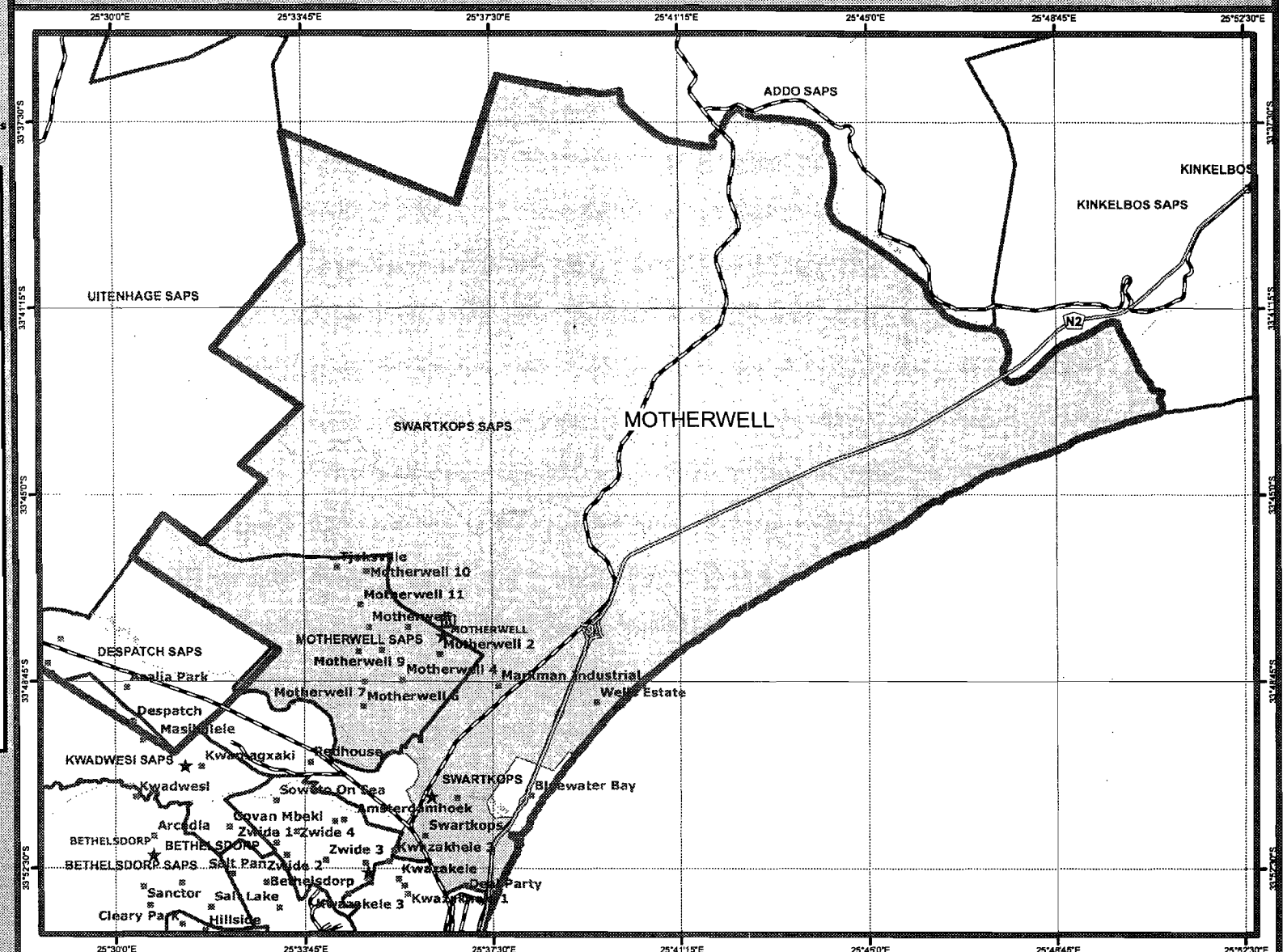
For more information regarding
this map, please contact

Makene Noord
maknoord@justice.gov.za
(012) 319 1707

or
Municipal Demarcation Board
gldemarcation.org.za
(012) 342 2481



MOTHERWELL





Department of Justice
and Constitutional
Development

ALTERATION OF AREAS
OF JURISDICTION OF
CERTAIN LOWER COURTS

Legend

- Courts
- Jurisdiction Pofadder
- Station Boundaries
- Magisterial Districts

March 2009



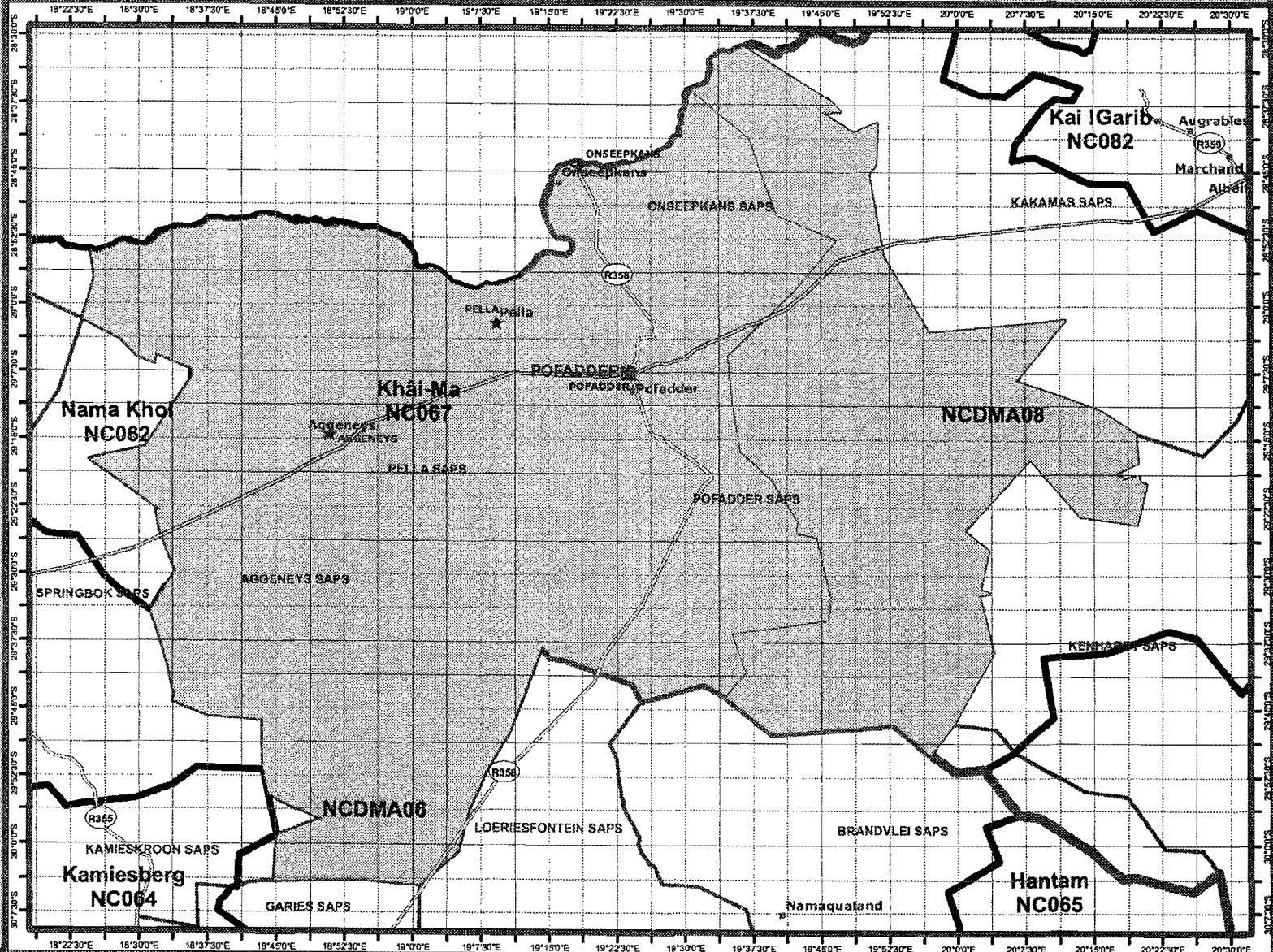
For more information regarding
this map, please contact

Makene Mosej
MakMosej@justice.gov.za
(012) 318 1767

or
Municipal Demarcation Board
dtdemarcation.org.za
(012) 342 2481



POFADDER





Department of Justice
and Constitutional
Development

ALTERATION OF AREAS
OF JURISDICTION OF
CERTAIN LOWER COURTS

Legend

- Courts
- Jurisdiction Tembisa
- Station Boundaries
- Magisterial Districts

March 2009

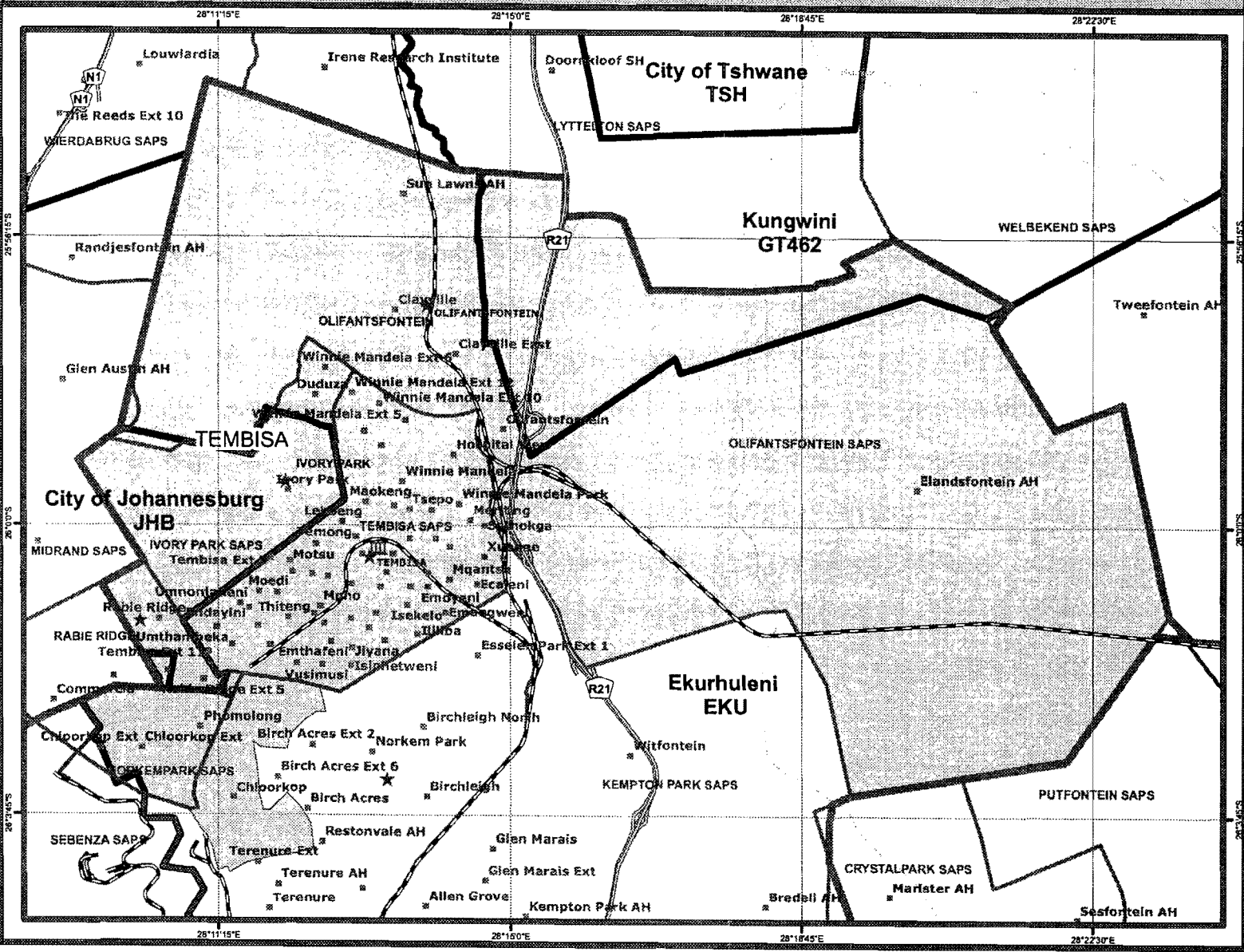
For more information regarding
this map, please contact

Makane Mosei
MakMosei@justice.gov.za
(012) 319 1767

or
Municipal Demarcation Board
gms@demarcation.org.za
(012) 342 3161



TEMBISA





DEPARTMENT: LAND AFFAIRS

REPUBLIC OF SOUTH AFRICA

CHIEF SURVEYOR-GENERAL

Private Bag x 954, Pretoria, 0001- Tel: 012-322 5400; Fax: 012 322 5418

POINT-TO-POINT DESCRIPTIONS OF THE 15 BRANCH COURTS TO BE CONVERTED AS MAIN COURTS

EASTERN CAPE PROVINCE			
Existing district	magisterial district	Point-to-point description of portions detached from the district to form an area of jurisdiction of the sub-district.	Seat of the court
Port Elizabeth		Beginning at the north-western beacon of Farm 703, Administrative District of Uitenhage, thence eastwards along this said boundary to a point as shown on Farm 703 (SG diagram no. 782/2007) lettered "b" in the middle of the Sundays River down the middle of this said river to a beacon lettered "c" on the said diagram; thence eastwards to the most north-eastern beacon of Farm 627; thence in an easterly direction along the boundary of the last mentioned farm to a point lettered "f" on the left bank of the Sundays River, as shown on SG Diagram 2336/1986; thence along the said river to a beacon lettered "b" of portion 15 of the Farm Loy De B Oliphants Kop no. 194 to a point lettered "d" on the left bank of the Sundays River; thence down the left bank of the said river to a point lettered "c"; thence in a northerly direction to a point lettered "b" down the middle of the Sundays River to a point lettered "a" of portion 5 of the farm Haveyton no. 197 (SG Diagram no 7369/1961); thence in a general south-easterly direction down the middle of the Sundays River as to include the following properties in this area: Farm Loan Braes no. 203, Farm 206, Farm Tankatara Trust no. 643, Farm 308, Farm 310	Motherwell

EASTERN CAPE PROVINCE

Existing magisterial district	Point-to-point description of portions detached from the district to form an area of jurisdiction of the sub-district.	Seat of the court
	<p>and Farm 311 Schelm Hoek to where it meets the low water mark of the sea; thence in south-westerly direction to the point where the prolongation of beacons B and C of as shown on Erf 637 Swartkops (Diagram no. 5106/1989) up the said prolongation in a north-westerly direction; thence in a south-westerly direction along the southern boundaries of Erven 419 and 594 Swartskop so as to include them; thence in a general northerly direction so as to include the following properties: Erven 594, 164, 518 and 168; thence in a north-westerly direction as to include the following properties: Farm 33 Administrative District of Port Elizabeth, Erf 171 Swartskop, Erven 172, 174, 606, 175, 334; thence proceeding generally in a north-westerly direction along the southern boundary of Farm 33 Fish Water Flats up to the western most beacon; thence in a north-easterly direction along the western boundary of the said farm; thence in a northerly direction along the boundaries of the following farms so as to include them in this area: Farm 569, Farm 566, Farm 434, Farm Coega's Kop 316, farm WelbedachtFontein no. 300, farm Grassridge no. 228, farm Grassridge no. 227 to the point of beginning of the said Farm 703.</p>	

GAUTENG PROVINCE			
Existing district	magisterial district	Point-to-point descriptions of portions detached from the district to form an area of jurisdiction of the sub-district.	Seat of the court
Benoni		The Northern boundary of Daveyton will be the railway line until the intersection with the SAPS boundary on Knoppiesfontein farm. Continue along this SAPS boundary until the intersection with the East boundary of Putfontein farm. Proceed to South East corner beacon of Putfontein farm until the intersection with R51. Proceed South along R51 until the intersection with the N12. Proceed along the N12 until intersection with Modder road until South West corner beacon of Modderfontein farm. Proceed along the Souther boundry of Katboschfontein farm until the South East corner beacon. Proceed along the Eastern boundary of Katboschfontein farm until the intersection with Modder Road. Proceed East along the Modder road and close on the railway line intersection.	Daveyton
Kempton Park		Starting at the North Eastern section of the map (intersection of R562 and the railway line), proceed West along R562 until intersection with Western SAPS boundary. Proceed South until intersecting with the Southern boundary of Olifantsfontein farm. Continue along the Southern boundary of Ranjesfontein farm until the intersection with the modderfontein road. Continue along the modderfontein road until the intersection Andrew Mapheto street Proceed East along Andrew Mapheto street until intersection with the Northern boundary of Mooifontein farm. Continue along this boundary of Mooifontein farm and Witfontein farm until intersection with the	Tembisa

GAUTENG PROVINCE			
Existing district	magisterial district	Point-to-point descriptions of portions detached from the district to form an area of jurisdiction of the sub-district.	Seat of the court
		second railway line. Continue along this railway line and close on the R562.	
Randburg		Starting from the intersection of N3 AND THE m1. Proceed West along M1 until the intersection with the Eastern boundary of Kelvin farm. Proceed along East boundary of Kelvin farm to the South West corner beacon. Proceed South to the South Eastern corner beacon of Zandfontein farm until the intersection with Pretoria main road. Proceed South along Pretoria main road until the intersection with Arckwright road. Proceed East along Arkwright road until the intercection with N3 and proceed North along N3 and close on the intersection with M1.	Alexandra

Kwa-Zulu Natal province			
Existing district	magisterial district	Point-to-point descriptions of portions detached from the district to form an area of jurisdiction of the sub-district.	Seat of the court
Newcastle		From the point where the prolongation northwards of the western boundary of Portion 1 of the farm Mairs Camp No. 11044 intersects the middle of the Ingagane River; thence in a northeasterly and generally eastwards along the middle of the said Ingagane River to the point where it intersects the middle of the Buffalo River, thence southwards and generally eastwards along the middle of the said Buffalo River to the point where it intersects the prolongation southwards of the western boundary of Portion 6 of the farm Vaalbank No. 154, thence generally southwards along the middle of the said Buffalo River to the point where it interects the	Madadeni

Kwa-Zulu Natal province		
Existing magisterial district	Point-to-point descriptions of portions detached from the district to form an area of jurisdiction of the sub-district.	Seat of the court
	<p>prolongation of the northwestern boundary of Portion1 of the farm Clare No. 7525; thence generally southwestwards along the boundaries of the following properties so as to include them in this area; the farm.</p> <p>The garden No. 8952; the farm Schoonvlak No. 4279 and the farm Buhle - Bomzinyathi B No. 17495 to the western most beacon of Portion 3 of the farm Naas No. 8776; thence generally southeastwards along the boundaries of the said farm Buhle - Bomzinyathi B No. 17495 so as to include it in this area, to the northeastern most beacon of the farm Peach Hill No. 13672; thence generally southwestwards along the boundaries of the said farm Buhle - Bomzinyathi B No. 17495 so as to include it in this area, to the northwest most beacon of the farm Jessie No. 7491, thence generally northwestwards, southeastwards and northwestwards along the boundaries of the said farm Buhle - Bomzinyathi B No. 17495 so as to include it into this area, to the northernmost beacon of the farm Kaal Vlake No. 7496; thence southeast wards and generally northwestwards along the boundaries of the following properties so as to include them into this area, Portions 11, 10 and 9 all of the farm Gavin No. 15054, the farm Struisvigel No. 4275, Portion 1 of the farm Struisvigel No. 4275, Portion 3 of the farm one Tree No. 8599, the farm Drycut A No. 8198, the farm Braak Fontein No. 4278 and the farm The Bend No. 14326 to the point where the middle of the Ingagane river intersects the northern boundary of Portion 21 of the farm Roy Point No. 2959, thence westwards and northwards along the middle of the said</p>	

Kwa-Zulu Natal province			
Existing district	magisterial district	Point-to-point descriptions of portions detached from the district to form an area of jurisdiction of the sub-district.	Seat of the court
		Ingagane River to the point first mentioned.	

LIMPOPO PROVINCE			
Existing district	magisterial district	Point-to-point of portions detached from the district to form an area of jurisdiction of the sub-district.	Seat of the court
Hlanganani		Beginning at the North Eastern beacon of Piesangfontein. Proceed along the Eastern boundary to intersect the river, proceed along the river to the Eastern beacon of the farm Hopeful. Proceed along Northern and Eastern boundary of farm Morgenzon and along the Eastern boundaries of farms, Hartebeestfontein, Schaaplaagte, Hartebeestfontein, Middelwater, then along Southern boundaries of Middelwater and Zeekoefontein. Proceed along the Western and Southern boundaries of Zeekoewater then along the Eastern boundary of Jacob, then proceed generally in the Easterly direction, passing North Western boundary of Bellevue until the Northern beacon of Bellevue. Proceed along Ndengeza road (gravel) until intersection with the R578. Proceed North West along R578 to intersect Southern boundary of Sterkrivier. Proceed in the Northerly direction along the Eastern boundaries of Sterkrivier and Caledon then proceed along the Southern and Eastern Boundaries of Nieuwvlakte. Proceed along Northern boundary of Middelplaats to intersect with the river. Proceed along the river to the South Eastern beacon of De Hoop. Proceed along Southern boundary of De Hoop, then along Eastern boundary of Piesanfontein and close on the	Tiyani

	intersection with the river.	
--	------------------------------	--

MPUMALANGA PROVINCE		
Existing magisterial district	Point-to-point descriptions of portions detached from the district to form an area of jurisdiction of the sub district.	Seat of the court
Mkobola	Beginning at the north-western beacon of the farm Leeuwfontein No. 466-JR; then eastwards along the boundary of Portion 19 of the farm Leeuwfontein No. 466-JR and the northern boundary of the farm Ekangala No 610-JR up to the Provincial boundary between the Provinces of Gauteng and Mpumalanga where it cuts across the said farm; then southwards along the provincial boundary up to where it intersects with the southern boundary of the farm Ekangala No. 610-JR; then generally westwards along the southern boundary of the farm Ekangala 610-JR up to the northernmost beacon of Portion 12 of the farm Rietfontein No. 616-JR; then westwards along the northern boundaries of Portion 12 of the farm Rietfontein No. 616-JR, and Portions 8 and 7 of the farm Jobarna No. 489-JR up to the north-westernmost beacon of said Portion 7; then from the last mentioned beacon to beacon L on the general plan of the township Ekandustria vide General Plan S.G. No. A7242/1994; then along the southern boundary of Erf 728 up to beacon P on the mentioned General Plan; then from Beacon P along the boundary of the Proclaimed Road (R568); then continue along westwards beacon along the Proclaimed Road (R513) of the farm Leeuwfontein No. 487; then northwards, northeast wards of the farm Witblits No. 613-JR and the farm Jorbarne No. 489-JR; then westwards, northwards and eastwards along the boundaries of Portions 5 and 1 of the farm Jobarne No. 489-JR, Portions 2 and 1 of the farm	Ekangala

	Lunsriem No. 612-JR and Portion 4 of the farm Jobarne No. 489-JR so as to include said portions in the area; then continuing in an eastern direction along the southern boundary of the farm Barnetein No. 619-JR up to the south-easternmost beacon of said farm; then generally north along the western boundaries of the farms Ekangala No. 610-JR and Leeuwfontein No. 466-JR up to the north-western beacon of the farm Leeuwfontein No. 466-JR, the point of beginning.	
--	---	--

NORTHERN CAPE PROVINCE			
Existing district	magisterial district	Point-to-point descriptions of portions detached from the district to form an area of jurisdiction of the sub-district.	Seat of the court
Gordonia		Beginning with the farm Onder Plaats 401 in the administrative district Gordonia and along the boundaries of the following properties so as to include them within this area; Groot Drink 400 in the administrative district Gordonia, Chterkop 398 in the administrative district Gordonia, Zwemkuil 937 in the administrative district Gordonia, Leeuwkop 396 in the administrative district Gordonia, Ebenhaeser 394 in the administrative district Gordonia, Sand Draai 391 in the administrative district Gordonia, Bokpoort 390 in the administrative district Gordonia, Rooilyf 389 in the administrative district Gordonia, Spitskop 615 in the administrative district Gordonia, Rooi Sand 387 in the administrative district Gordonia, Boegoeberg Water Reserve 1 in the administrative district Prieska, erven 2653, 2659, 2658 and 2642 of Boegoeberg Settlement, farms Uitdraai 44 in the Administrative District Kenhardt, Koegrabe 117 in the Administrative District Kenhardt, Zonderpan 173 in the Administrative District Kenhardt, Boks Puts 118 in the Administrative	Groblershoop

NORTHERN CAPE PROVINCE		
Existing magisterial district	Point-to-point descriptions of portions detached from the district to form an area of jurisdiction of the sub-district.	Seat of the court
	District Kenhardt, Klein Begin 115 in the Administrative District Kenhardt, Hartebeest Vlakte 111 in the Administrative District Kenhardt, Ezelfontein Suid 51 in the Administrative District Kenhardt, Rooidraai 49 in the Administrative District Kenhardt and Boegoeberg Settlement 48 in the Administrative District Kenhardt.	
Gordonia	Beginning with the farm Rooidam 441 in the administrative district Gordonia and along the boundaries of the following properties so as to include them within this area; Van Roois Vley 443 in the administrative district Gordonia, Farm 447 in the administrative district Gordonia, Farm 448 in the administrative district Gordonia, Farm 449 in the administrative district Gordonia, Rooipunt 617 in the administrative district Gordonia, Klip punt 452 in the administrative district Gordonia, Tungsten Lodge 638 in the administrative district Gordonia, in the general north-eastern direction across Orange River and along the boundaries of the following properties so as to include them within this area; Keboes 37 in the Administrative District Kenhardt, Blauws Kop 36 in the Administrative District Kenhardt, Eksteens Kuil 35 in the Administrative District Kenhardt, Piet Roois Puts 56 in the Administrative District Kenhardt, Gif Berg 58 in the Administrative District Kenhardt, Koekoeb 32 in the Administrative District Kenhardt, in the general north-western direction across the Orange River and along the boundaries of the following properties so as to include them within this area; Vaal Hoek 469 in the administrative district Gordonia, Farm 484 in the administrative district Gordonia,	Keimoes

NORTHERN CAPE PROVINCE		
Existing magisterial district	Point-to-point descriptions of portions detached from the district to form an area of jurisdiction of the sub-district.	Seat of the court
	<p>Farm 595 in the administrative district Gordonia, Farm 470 in the administrative district Gordonia, Biesje Poort 471 in the administrative district Gordonia, Cnydas 438 in the administrative district Gordonia,</p> <p>Die Plaas 609 in the administrative district Gordonia, Cnydas East 439 in the administrative district Gordonia, up to the point where portion 1 of the farm Rooidam 441 in the administrative district Gordonia and portion 14 of the farm Cnydas East 439 in the administrative district Gordonia intersects to form a common boundary.</p>	
Gordonia	<p>Beginning with the farm Riemvasmaak 498 in the administrative district Gordonia and along the boundaries of the following properties so as to include them within this area; Achab 642 in the administrative district Gordonia, Farm 486 in the administrative district Gordonia, Farm 485 in the administrative district Gordonia, Farm 482 in the administrative district Gordonia, Farm 481 in the administrative district Gordonia, Farm 477 in the administrative district Gordonia, Farm 476 in the administrative district Gordonia, Farm 472 in the administrative district Gordonia, Zwart Boois Berg Annex 475 in the administrative district Gordonia, Farm 584 in the administrative district Gordonia, Zwart Boois Berg Znnex 473 in the administrative district Gordonia, Zwart Boois Berg Suid 652 in the administrative district Gordonia, across the Orange River and along the boundaries of the following properties so as to include them within this area;, Vaalkop Eiland 503 in the administrative district Gordonia, land situated on the south easterly bank of the Orange</p>	Kakamas

NORTHERN CAPE PROVINCE			
Existing district	magisterial district	Point-to-point descriptions of portions detached from the district to form an area of jurisdiction of the sub-district.	Seat of the court
		<p>River known as Unsurveyed State Land, Erven 1754, 1747, 1751 and 1750 Kakamas South Settlement, Middel Post 60, Koegab 59 in the Administrative District Kenhardt, Rozynen Bosch 104 in the Administrative District Kenhardt, Wit Vlei 103 in the Administrative District Kenhardt, Albert Louws Vley 132 in the Administrative District Kenhardt, Bastiaans Vley 160 in the Administrative District Kenhardt, Op Dam Kolk 156 in the Administrative District Kenhardt, Gedeeltes 157 in the Administrative District Kenhardt, T Oubep 155 in the Administrative District Kenhardt, Graaf-water 198 in the Administrative District Kenhardt,</p> <p>Vaal-kop 225 in the Administrative District Kenhardt, T Caimoeps Laagte 226 in the Administrative District Kenhardt, Vaalhoek 378 in the Administrative District Kenhardt, Zeven Paard 239 in the Administrative District Kenhardt, Corgas 288 in the Administrative District Kenhardt, Ysis 289 in the Administrative District Kenhardt, Ramans Kolk 291 in the Administrative District Kenhardt, Bossie Kom 292 in the Administrative District Kenhardt, Wolf Kop 294 in the Administrative District Kenhardt, Half Kroon 293 in the Administrative District Kenhardt, Baiang Putsen 237 in the Administrative District Kenhardt, Caupeb 238 in the Administrative District Kenhardt, Kabiep 388 in the Administrative District Kenhardt, Farm 396 in the Administrative District Kenhardt, Kort Draai 221 in the Administrative District Kenhardt, Willems Opdam 220 in the Administrative District Kenhardt, Ganna-Poort 202 in the Administrative District Kenhardt, De Neus 149 in the Administrative District Kenhardt, Mattheus-Gat 139 in the Administrative District</p>	

NORTHERN CAPE PROVINCE		
Existing magisterial district	Point-to-point descriptions of portions detached from the district to form an area of jurisdiction of the sub-district.	Seat of the court
	<p>Kenhardt, Lucas Vlei 93 in the Administrative District Kenhardt, Upper Zwart 78 in the Administrative District Kenhardt, Lower Swart Modder 79 in the Administrative District Kenhardt, Warmbad Zuid 2 in the Administrative District Kenhardt, Warmbad Noord 1 in the Administrative District Kenhardt, Yas 3 in the Administrative District Kenhardt, Skuitdrift 426 in the Administrative District Kenhardt, Farm 410 in the Administrative District Kenhardt, Farm 409 in the Administrative District Kenhardt, Southern Farm 425 in the Administrative District Kenhardt, Narries 7 in the Administrative District Kenhardt, Daberas 8 in the Administrative District Kenhardt,</p> <p>Zeekoe-Steek 9 in the Administrative District Kenhardt and across Orange River up to the point where the highest water mark on the northern or left bank of the Orange River in the general easterly direction intersects the elongated western boundary of the farm Riemvasmaak 498.</p>	
Hartswater	<p>Along the boundaries of the following properties so as to include them within this area; plots 210, 215, 221, 1200, 260, 988, Road, 82, 88, 94, 418, 1237, 490, 491, 1336, 466, 468, 1189, 468, 149, 587 and 352 Vaal-harts Settlement A, erf 299 Jan Kempdorp, Subdivision 82 of farm Guldenskat 36 in the administrative district Vryburg, erven 301, 1507, 1508, 1509, 1510, 999, 1093, 985 and 301 Jan Kempdorp, plots 13, 539, 338, 15, Remainder of plot 1, 510, 774, 773 and Remainder Plot 1 Vaal-harts Settlement B, Subdivision 5 of farm 310 in administrative district</p>	Jan Kempdorp

NORTHERN CAPE PROVINCE		
Existing magisterial district	Point-to-point descriptions of portions detached from the district to form an area of jurisdiction of the sub-district.	Seat of the court
	Vryburg , plots 442, 327, 775, 473, 356, 73, 355, 369, 366, 365, 364, 384, 385, 375, 376, 377, 378, 379, 381, 382, 374, 373, 370, 569, 455 and 454 Vaal-harts Settlement B.	
Kenhardt	From the point where the highest water mark on the north-easterly or right bank of the Orange River intersects the elongated north-easterly boundary of the farm Yas 3, along the boundaries of the following properties so as to include them within this area; Yas 3 in the Administrative District Kenhardt, Nous West 76 in the Administrative District Kenhardt, Upper Zwart 78 in the Administrative District Kenhardt, Lucas Vlei 93 in the Administrative District Kenhardt, Fals-Vlei 137 in the Administrative District Kenhardt, Bank-Vlei 136 in the Administrative District Kenhardt, Brul Kolk 154 in the Administrative District Kenhardt, T Oubep 155 in the Administrative District Kenhardt, Gedeeltes 157 in the Administrative District Kenhardt, Graaf-Water 198 in the Administrative District Kenhardt, Vaal – Kop 225 in the Administrative District Kenhardt, T Caimoeps Laagte 226 in the Administrative District Kenhardt, Vaalhoek 378 in the Administrative District Kenhardt, Zeven Paard 239 in the Administrative District Kenhardt, Corgas 288 in the Administrative District Kenhardt, Ysis 289 in the Administrative District Kenhardt, Ramans Kolk 291 in the Administrative District Kenhardt, Bossie Kom 292 in the Administrative District Kenhardt, Wolf Kop 294 in the Administrative District Kenhardt, Klercks Goubep 236 in the Administrative District Kenhardt, Burtons-Vlei 230 in the Administrative District Kenhardt, Heuning-Vlei 229 in the Administrative District Kenhardt, Narugas 227 in the Administrative	Pofadder

NORTHERN CAPE PROVINCE		
Existing magisterial district	Point-to-point descriptions of portions detached from the district to form an area of jurisdiction of the sub-district.	Seat of the court
	District Kenhardt, Luttigs Hoop 214 in the Administrative District Kenhardt, Oubip 213 in the Administrative District Kenhardt, Namies Suid 212 in the Administrative District Kenhardt, Namies North 146 in the Administrative District Kenhardt, Eyties 144 in the Administrative District Kenhardt, Paul Se Puts 143 in the Administrative District Kenhardt, Coboop 89 in the Administrative District Kenhardt, up to the point where the easterly or right bank of the Orange River intersects the elongated southern boundary of the farm Coboop 89, along the right or easterly bank of the Orange River in the general north-easterly direction in such a way that following properties on the right or easterly bank of the Orange River are included in this area; Auret-Vallei 416 in the Administrative District Kenhardt, Onseep Kans 88 in the Administrative District Kenhardt, afstof 421 in the Administrative District Kenhardt, Vrugbaar 422 in the Administrative District Kenhardt, Noriseep East 84 in the Administrative District Kenhardt, Uitdraai 82 in the Administrative District Kenhardt, Styr-Kraal And Fleis Pad 81 in the Administrative District Kenhardt, Warmbad Noord 1 in the Administrative District Kenhardt.	
Postmansburg	Beginning with the farm Deelmede 255 in the administrative district Kuruman and along the boundaries of the following properties so as to include them within this area; Nirvana 258 in the administrative district Kuruman, Driekop 257 in the administrative district Kuruman, Annex Lourenrust 291 in the administrative district Kuruman, Kleindam 289 in the administrative district Kuruman, Ascot 288 in the administrative district Kuruman, Epsom 285 in the administrative	Kathu

NORTHERN CAPE PROVINCE			
Existing district	magisterial district	Point-to-point descriptions of portions detached from the district to form an area of jurisdiction of the sub-district.	Seat of the court
		<p>district Kuruman, Ascot 288 in the administrative district Kuruman, Eenzaampan 307 in the administrative district Kuruman, Doornlaagte 337 in the administrative district Kuruman, Rivieria 335 in the administrative district Kuruman, Heiningdraai 334 in the administrative district Kuruman, Roldraai 333 in the administrative district Kuruman, Middelplaats 332 in the administrative district Kuruman, Mamatwan 331 in the administrative district Kuruman, Sinterfontein 748 in the administrative district Kuruman, Moab 700 in the administrative district Kuruman, Shirley 367 in the administrative district Kuruman, Walton 390 in the administrative district Kuruman, Chertsey 430 in the administrative district Kuruman, Selsden 464 in the administrative district Kuruman, Cowley 457 in the administrative district Kuruman, Westfield 455 in the administrative district Kuruman, Welbeck 454 in the administrative district Kuruman, Clumber 453 in the administrative district Kuruman, Thoresby 450 (subdivision 2) in the administrative district Kuruman, Clumber 453 in the administrative district Kuruman, Gathlose Native Reserve 548 in the administrative district Kuruman, Yeovil 683 in the administrative district Kuruman, Arbeidsvreugd 255 in the administrative district Barkly West, Rooddam 258 in the administrative district Barkly West, Geluk 258 in the administrative district Barkly West, Rooikop 258 in the administrative district Barkly West, Gordens hope 306 in the administrative district Barkly West, Doorn fontein 307 in the administrative district Barkly West, Farm 308 in the administrative district Barkly West, Farm 309 in the administrative district Barkly West, Copthorne</p>	

NORTHERN CAPE PROVINCE			
Existing magisterial district	Point-to-point descriptions of portions detached from the district to form an area of jurisdiction of the sub-district.	Seat of the court	
	<p>677 in the administrative district Kuruman, Mount Huxley 676 in the administrative district Kuruman, Maremane Native Reserve 678 in the administrative district Kuruman, Lohatla 673 in the administrative district Kuruman, Lomoteng 669 in the administrative district Kuruman, Hilliard 664 in the administrative district Kuruman, Fletcher 663 in the administrative district Kuruman, Fletcher 662 in the administrative district Kuruman, Venn 655 in the administrative district Kuruman, Lucknow 652 in the administrative district Kuruman, Thaba-letsele 643 in the administrative district Kuruman, Sims 642 in the administrative district Kuruman, Hoekplaats B 267 in the administrative district Gordonia, Rubyvale 266 in the administrative district Gordonia, Meidekop 268 in the administrative district Gordonia, Nelbosch 269 in the administrative district Gordonia, Damhoek 272 in the administrative district Gordonia, Klein kuip 273 in the administrative district Gordonia, Vryboom 274 in the administrative district Gordonia, Plezter hoogte 278 in the administrative district Gordonia, Pauwbult 260 in the administrative district Gordonia, Glimach 261 in the administrative district Gordonia, Skilpad 614 in the administrative district Kuruman, Glynville 613 in the administrative district Kuruman, Savoy 611 in the administrative district Kuruman, Smonshope 610 in the administrative district Kuruman, Farm 739 in the administrative district Kuruman, Longridge 770 in the administrative district Kuruman, Longridge West 255 in the administrative district Gordonia, Waldeck West 254 in the administrative district Gordonia, Klapin West 253 in the administrative district Gordonia, Pearsons</p>		

NORTHERN CAPE PROVINCE			
Existing district	magisterial district	Point-to-point descriptions of portions detached from the district to form an area of jurisdiction of the sub-district.	Seat of the court
		Hunt West 252 in the administrative district Gordonia, Pearsons Hunt East 505 in the administrative district Kuruman, Kuie Pan 504 in the administrative district Kuruman, Kalahari West 251 in the administrative district Gordonia, Kuie Pan 504 in the administrative district Kuruman, Kalahari Oos 410 (subdivisions 29, 72 26 and 27) in the administrative district Kuruman, Tsamma 757 in the administrative district Kuruman, Tierpan 352 in the administrative district Kuruman, Naauw Poort 353 in the administrative district Kuruman, Dedebeben 749 in the administrative district Kuruman, Police Reserve 344 in the administrative district Kuruman, Droge Poort 345 in the administrative district Kuruman, Doornberg 302 in the administrative district Kuruman, Bruwer 294 in the administrative district Kuruman and Klipbak 256 in the administrative district Kuruman.	
WESTERN CAPE PROVINCE			
Existing district	magisterial district	Point-to-point descriptions of portions detached from the district to form an area of jurisdiction of the sub district	Seat of court
Malmesbury		Beginning at the point where the southward prolongation of the western boundary of Farm 979, Administrative District of Malmesbury, meets the low-water mark of the Atlantic Ocean; thence northwards along the said prolongation and the boundaries of the following properties so as to include them in this area; the said Farm 979, Buffels River No. 980, Curywagenskraal No. 977, Farm 978, Laaste Stuiver No. 976, Groene Kloof No. 971; thence in a general south-eastward	Atlantis

NORTHERN CAPE PROVINCE		
Existing magisterial district	Point-to-point descriptions of portions detached from the district to form an area of jurisdiction of the sub-district.	Seat of the court
	direction as to include these properties: Farm 14, Administrative District of the Cape, Farm 15, Farm 17, Farm 20, Farm 22, Farm 28, Farm 27, thence easterly along the northern boundary of Farm 1108, Administrative District of Malmesbury, Farm 959, Berg en Dal Annex No. 900, Farm 902, Mosselbank No. 906, Farm 1098, Portion 5 of the Farm 51, Administrative District of Cape, Farm 1437, so as to include these properties, thence in an easterly direction along boundary of the farm Radio No. 918, Administrative District of Malmesbury to where it intersects the south eastern boundary of the said farm Radio No. 56, Administrative District of Cape, thence in a general south-easterly direction along the southern boundaries of the following properties as to include them in this area; Farm 52, Farm 1470, Farm 118, Farm 63, Farm 64, Farm 66, Farm 1503, Farm 104, Farm 137, Farm 139, Farm 140, Farm 141, Farm 101, Farm 91, Farm 94, to the southernmost beacon thereof; thence south-westwards along the prolongation of the southern boundary of the last-mentioned farm, to the point where it intersects the low-water mark of the sea; thence along the said low-water mark in a northerly direction to the point it intersect of point of beginning.	
Mitchels Plain	Beginning at the northern boundary where the Swartklip road intersects the north-eastern boundary of the said Settlers Way (N2); thence generally south-eastwards along the north-eastern boundary of the said Settlers Way to the point where it intersects the south-eastern boundary of the road from Stellenbosch to Swartklip; thence generally south-westwards along	Khayelitsha