


REPUBLIC
OF
SOUTH AFRICA



REPUBLIEK
VAN
SUID-AFRIKA

Government Gazette

Staatskoerant




Vol. 421

PRETORIA 29 SEPTEMBER 2000

No. 21617

We all have the power to prevent AIDS

AIDS
affects
us all



A
new
struggle

Prevention is the cure

**AIDS
HELPLINE**

0800 012 322

Department of Health

MUNICIPAL DEMARCATION BOARD
NOTICE IN TERMS OF SECTION 6 OF THE MUNICIPAL
STRUCTURES ACT, 1998

DECLARATION OF DISTRICT MANAGEMENT AREAS

In terms of section 6 of the Municipal Structures Act, 1998 (Act No. 117 of 1998) the Municipal Demarcation Board, after having consulted the Minister and the MEC responsible for local government in the relevant province, hereby declares the parts of the areas that must have municipalities of both category C and category B, as district management areas as reflected in the Schedule.

Notice 1137 published in Government Gazette 20972 of 10 March 2000 and Notice 2184 published in Government Gazette 21261 of 6 June 2000 are hereby withdrawn.

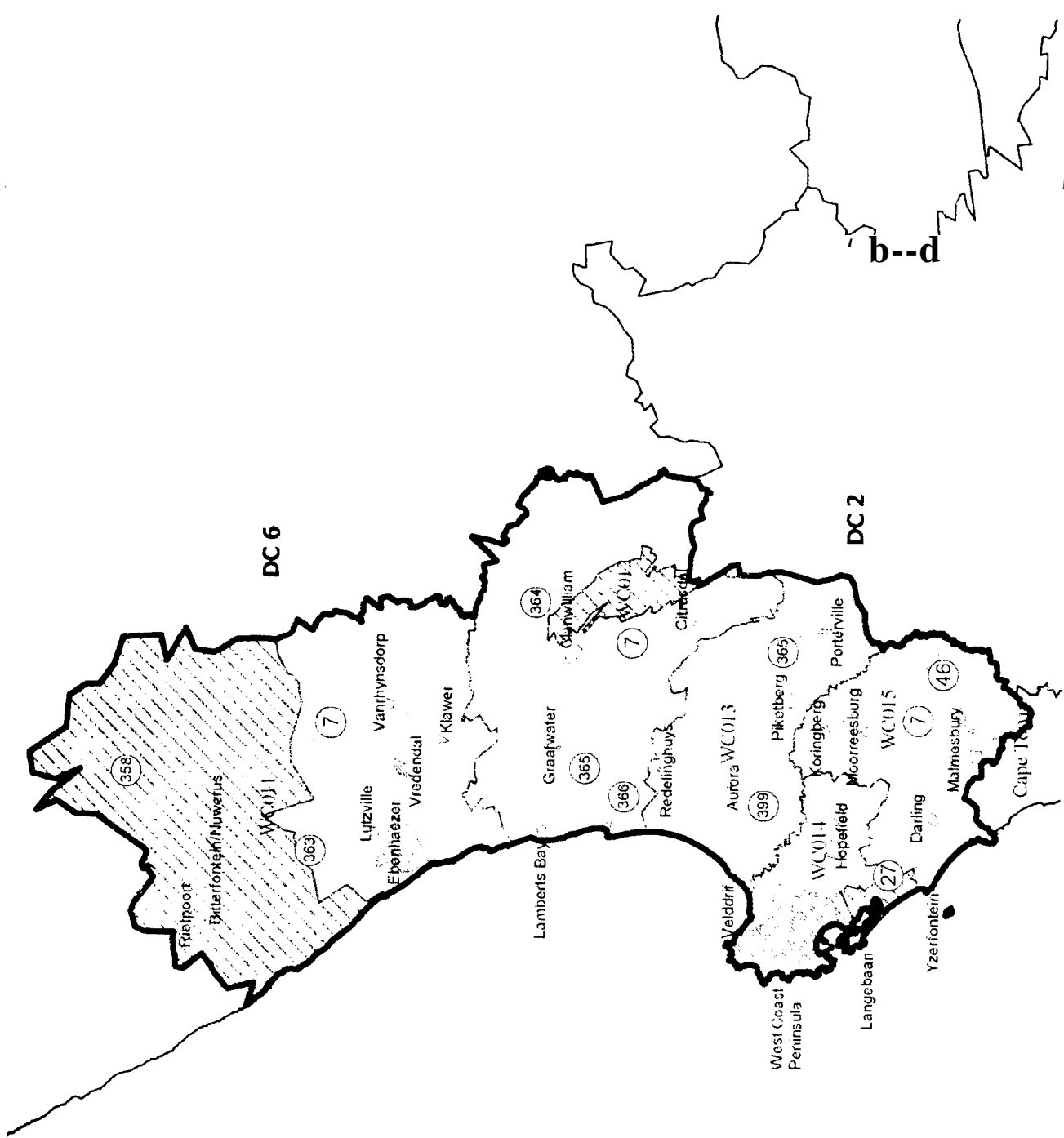
M O SUTCLIFFE

CHAIRPERSON: MUNICIPAL DEMARCATION BOARD

Schedule

Map number	Description
2	Boundary of District Municipality DC 1 indicating the district management area
3	Boundary of District Municipality DC2 indicating the district management area
4	Boundary of District Municipality DC3 indicating the district management area
5	Boundary of District Municipality DC4 indicating the district management area
6	Boundary of District Municipality DC5 indicating the district management area
7	Boundary of District Municipality DC6 indicating the district management area
8	Boundary of District Municipality DC7 indicating the district management area
9	Boundary of District Municipality DC8 indicating the district management area
10	Boundary of District Municipality DC9 indicating the district management area
11	Boundary of District Municipality DC 10 indicating the district management area
13	Boundary of District Municipality DC 13 indicating the

	district management area
14	Boundary of District Municipality DC14 indicating the district management area
15	Boundary of District Municipality DC 19 indicating the district management area
16	Boundary of District Municipality DC22 indicating the district management area
17	Boundary of District Municipality DC23 indicating the district management area
18	Boundary of District Municipality DC27 indicating the district management area
20	Boundary of District Municipality DC31 indicating the district management area
21	Boundary of District Municipality DC32 indicating the district management area
22	Boundary of District Municipality DC37 indicating the district management area
23	Boundary of District Municipality CBDC 1 indicating the district management area
24	Boundary of District Municipality CBDC3 indicating the district management area
25	Boundary of District Municipality CBDC4 indicating the district management area
27	Boundary of District Municipality CBDC8 indicating the district management area
38	Boundary of District Municipality DC43 indicating the district management area
39	Boundary of District Municipality DC44 indicating the district management area



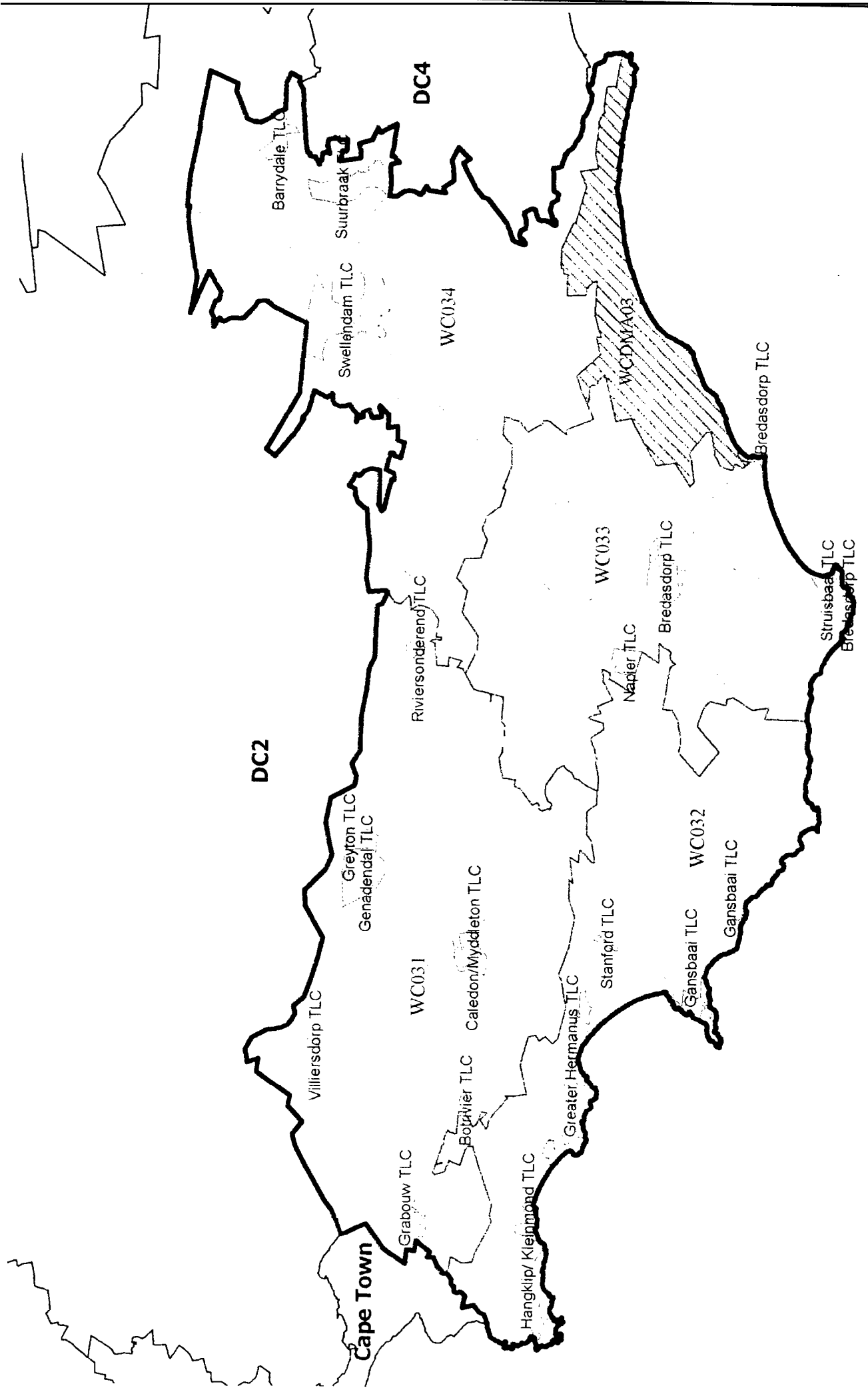
**Declaration of District Management Area of District Municipality DC1
in terms of Section 6 of the Local Government : Municipal Structures
Act No 117 of 1998 as amended**



Date: September 2000
Map No: 9

Additional information relating to this map can be obtained by contacting the Municipal Demarcation Board at:
Tel: 012-3422481
Fax: 012-3422480
email: mdb@dataworld.co.za
Internet: www.demarcation.gov.za





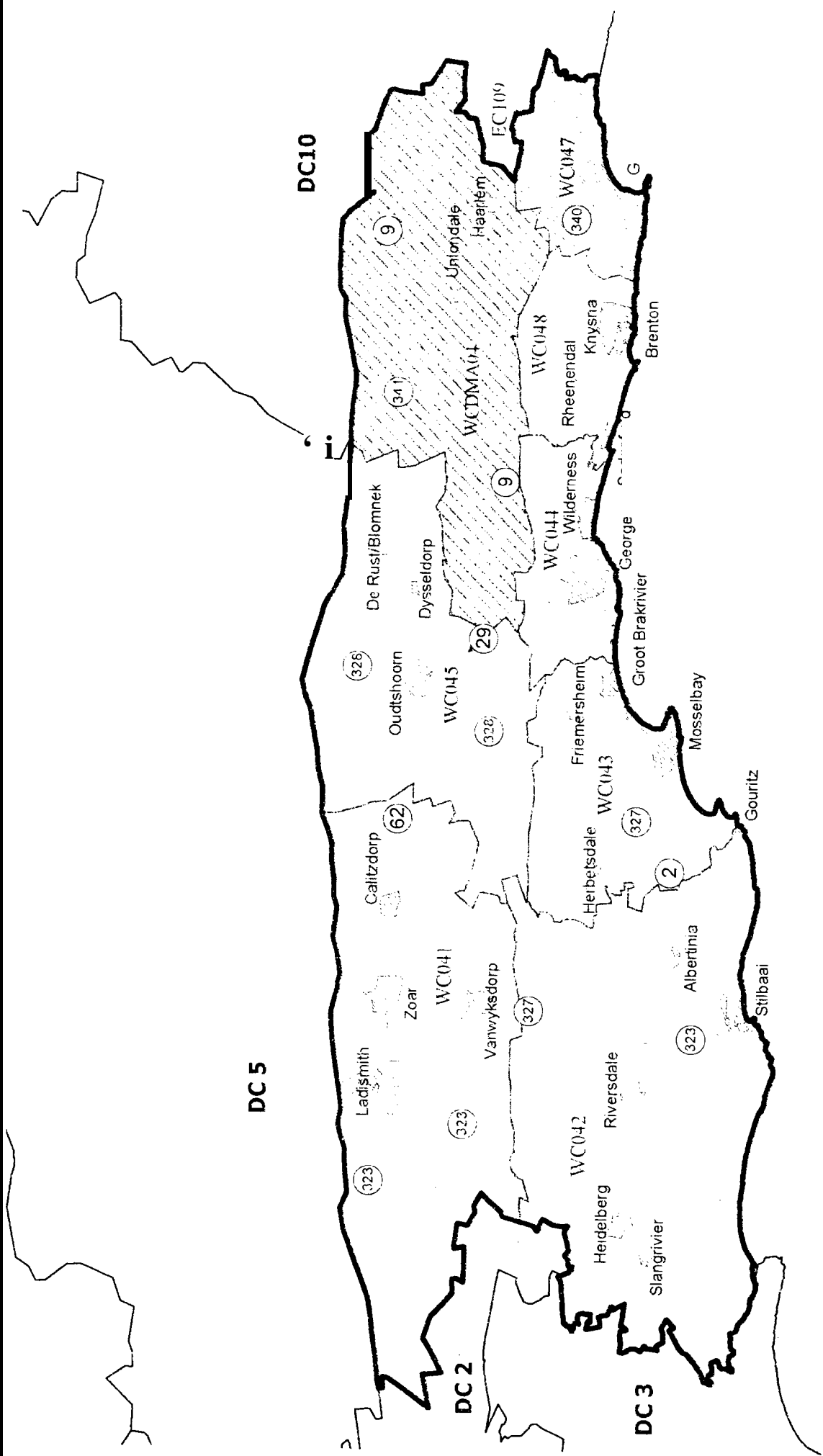
**DECLARATION OF DISTRICT MANAGEMENT AREA OF DISTRICT MUNICIPALITY DC3
IN TERMS OF SECTION 6 OF THE LOCAL GOVERNMENT : MUNICIPAL STRUCTURES
ACT No 117 of 1998 as amended**

DATE September 2000

Map No 4

Additional information relating to this map can be obtained by contacting the Municipal Demarcation Board at:
 Tel: 012-3422481
 Fax: 012-3422480
 email: mdb@dala.world.co.za
 Internet: www.demarcation.org.za

MUNICIPAL DEMARCATION BOARD



**Declaration of District Management Area of District Municipality DC4
in terms of Section 6 of the Local Government : Municipal Structures
Act No 117 of 1998 as amended**


 Logo of the Municipal Demarcation Board.


 Logo of the District Municipality.


 Logo of the Local Municipality.

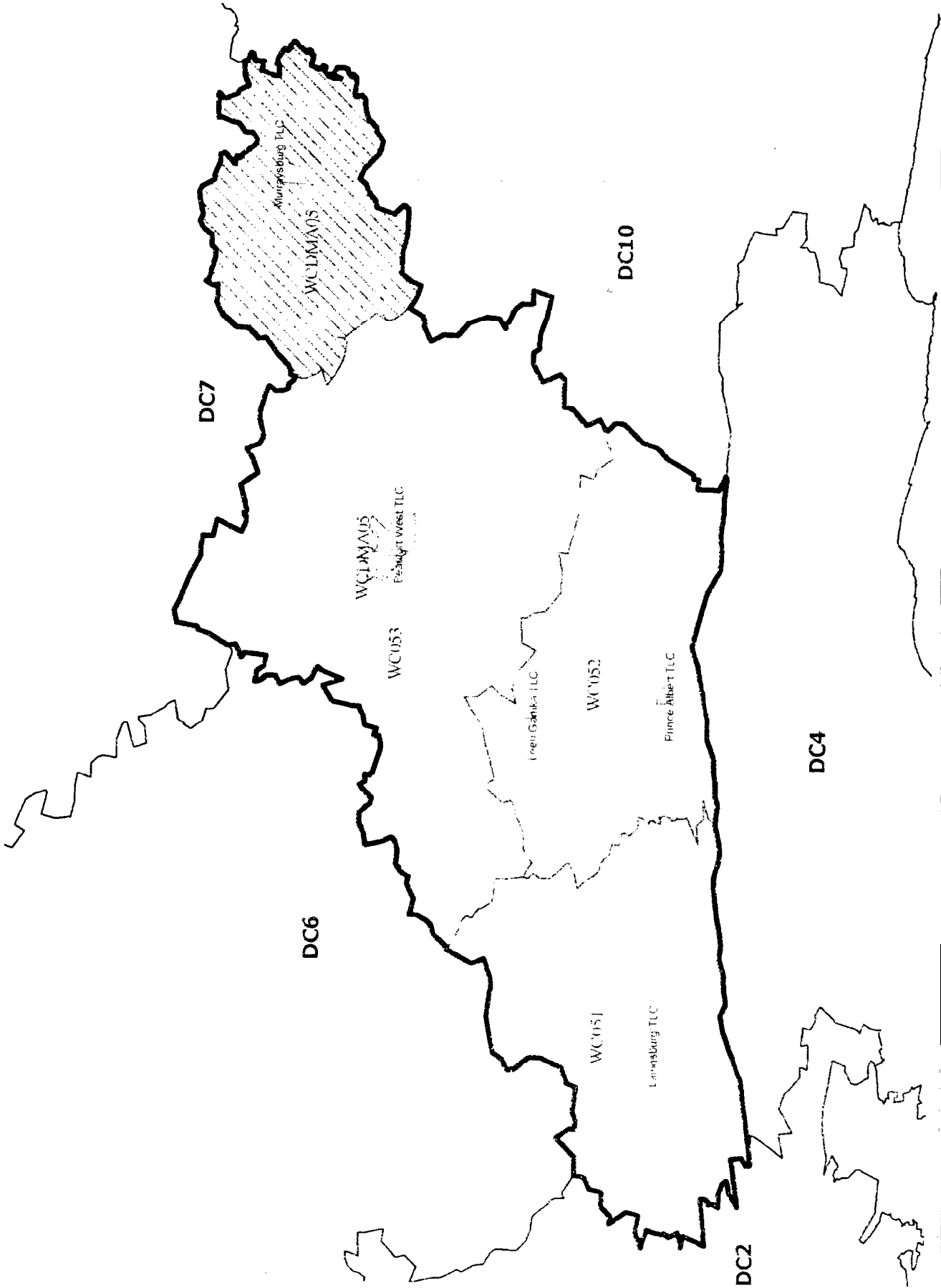

 Logo of the Ward.


 Logo of the Ward.



 North Arrow.

Date: September 2000
 Additional information relating to this map can be obtained
 by contacting the Municipal Demarcation Board at:
 Tel: 012 345 2281 Toll-free: 0800 111 006
 Fax: 012 342 2490 email: mdr@daworld.co.za



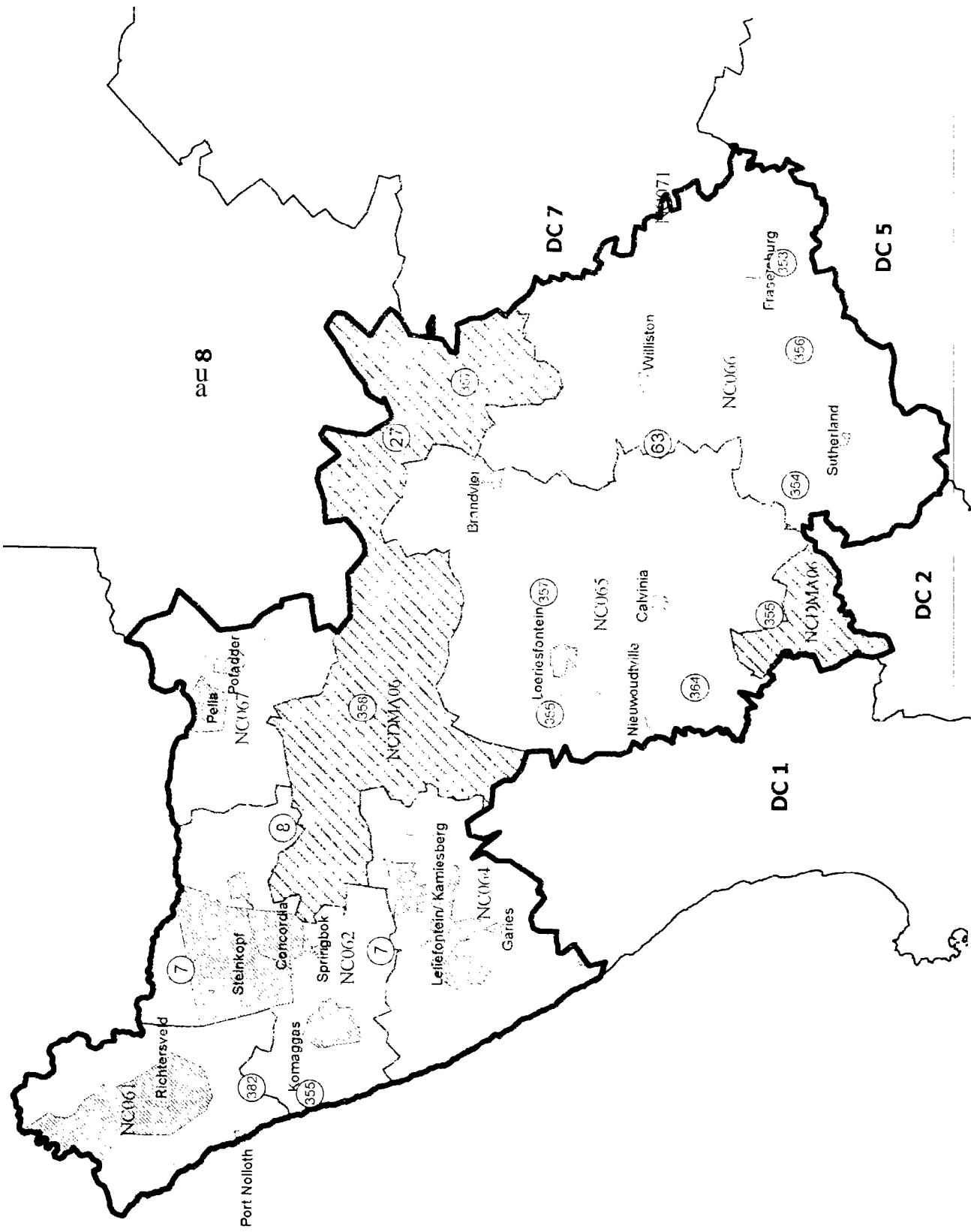


**Declaration of District Management Area of District Municipality DC5
in terms of Section 6 of the Local Government : Municipal Structures
Act No. 117 of 1998**






Date: September 2000
 Additional information relating to this map can be obtained
 by contacting the Municipal Demarcation Board at
 Tel: 012-3422481
 Fax: 012-3422480
 email: mddb@data.world.co.za
 M&E No. 0028





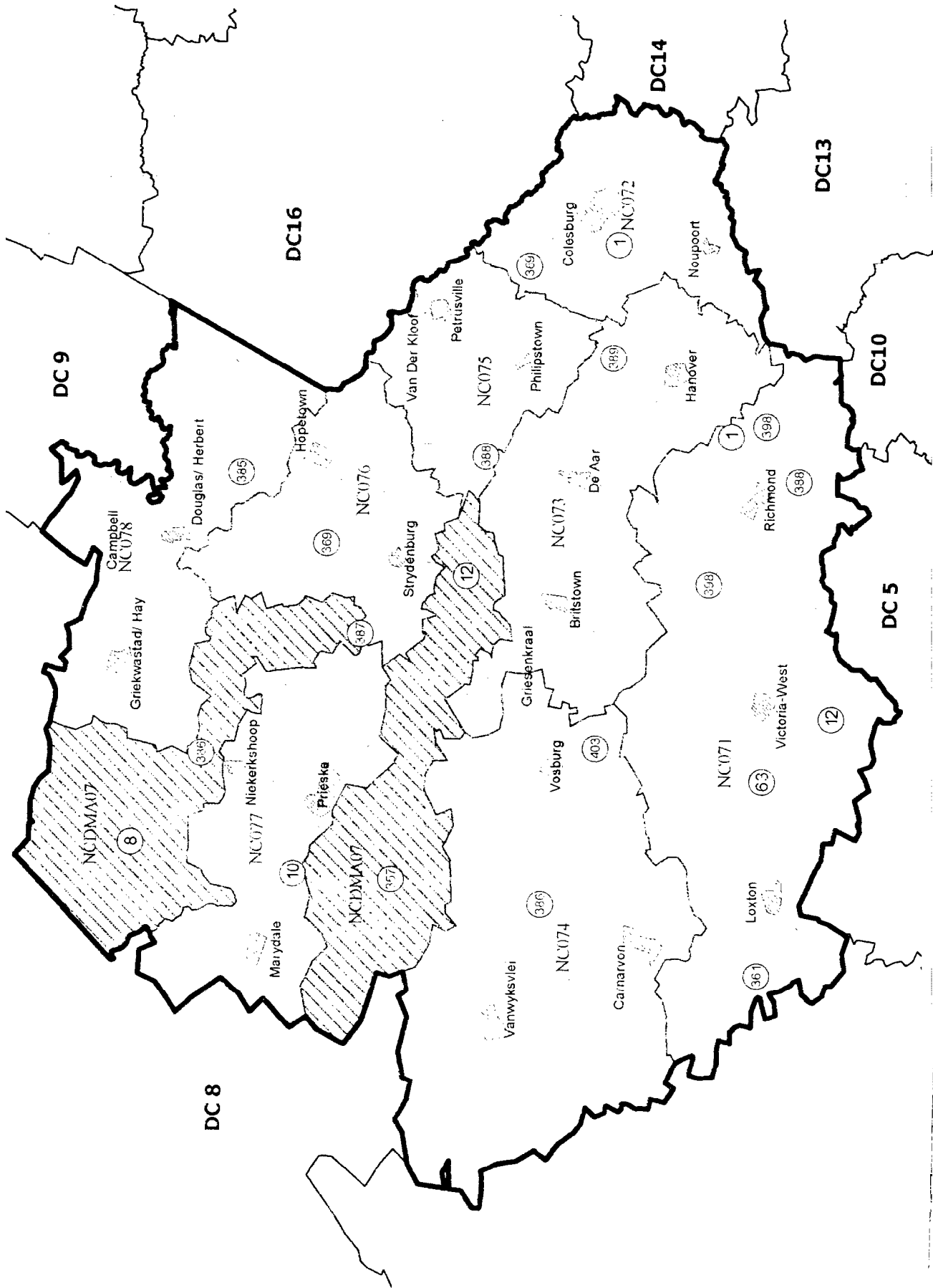
**Declaration of District Management Area of District Municipality DC6
in terms of Section 6 of the Local Government : Municipal Structures**

Date: September 2010
 Map No: 7
 Kaart Nr: 7

Additional information relating to this map can be obtained
 by contacting the Municipal Demarcation Board at:
 Tel: 012-3422480
 Toll-free: 0800-111-005
 Fax: 012-3422480
 e-mail: info@data-wind.co.za
 Internet: www.demarcation.co.za





Declaration of District Management Area of District Municipality DC7
 in terms of Section 6 of the Local Government : Municipal Structures
 Act No 117 of 1998 as amended.

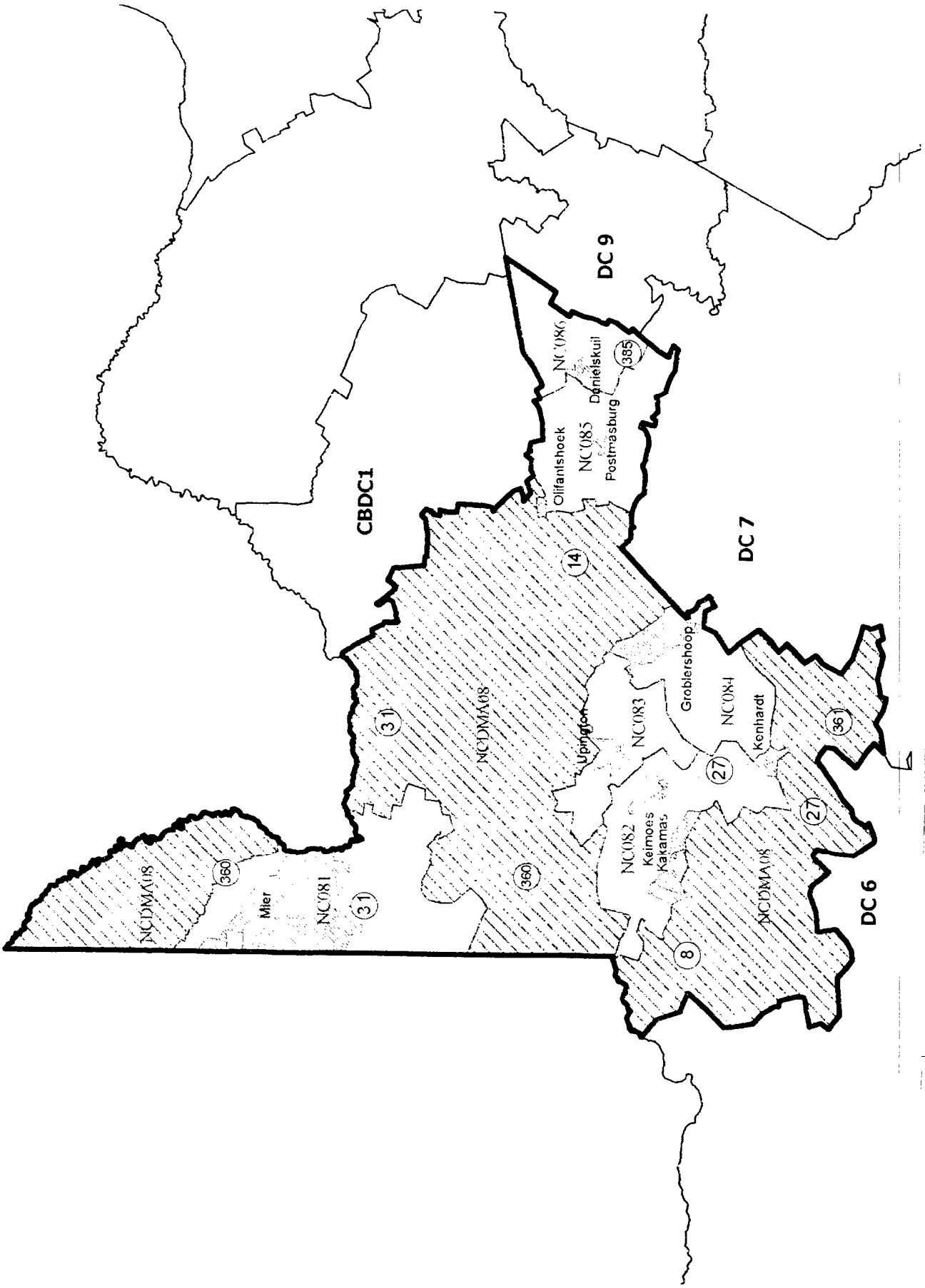


Scale: 1:50,000
 Date: 2000

Additional information relating to this map can be obtained
 by contacting the Municipal Demarcation Board at:
 Tel: 012-3422481
 Fax: 012-3422480
 Internet: www.demarcation.org.za
 email: mdb@dataworld.co.za
 Postal: Private Bag X23, Hatfield, 0023

Date: September 2000
 Map No: 8
 Kaart Nr. 8





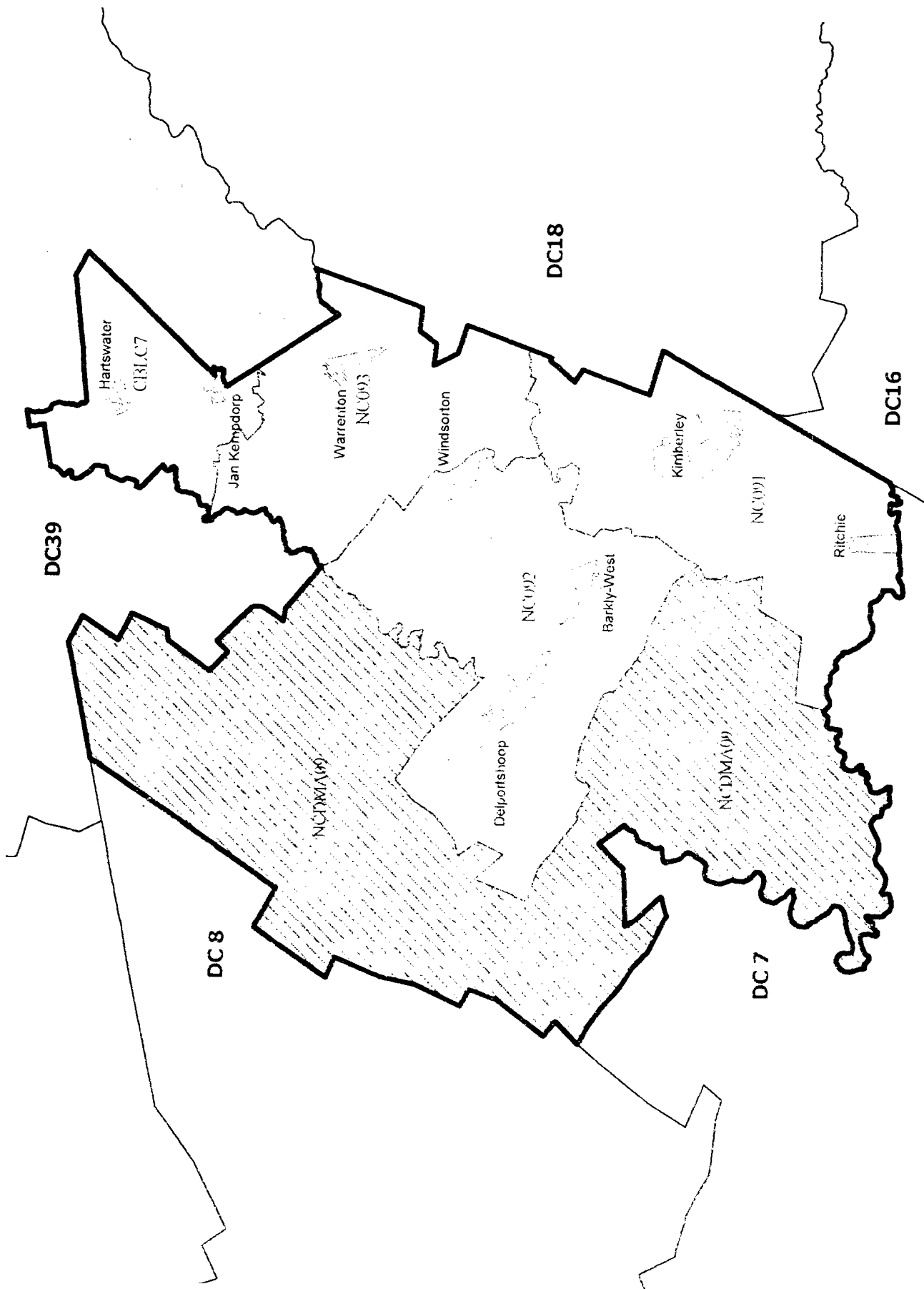


Additional information relating to this map can be obtained by contacting the Municipal Demarcation Board at
 Tel: 012-3422481
 Toll-free: 0800-111 006
 Fax: 012-3422480
 email: mdb@dataworld.co.za

Date: September 2000
 Map No. C

Declaration of District Management Area of District Municipality DC8 in terms of Section 6 of the Local Government : Municipal Structures Act No 117 of 1998 as amended

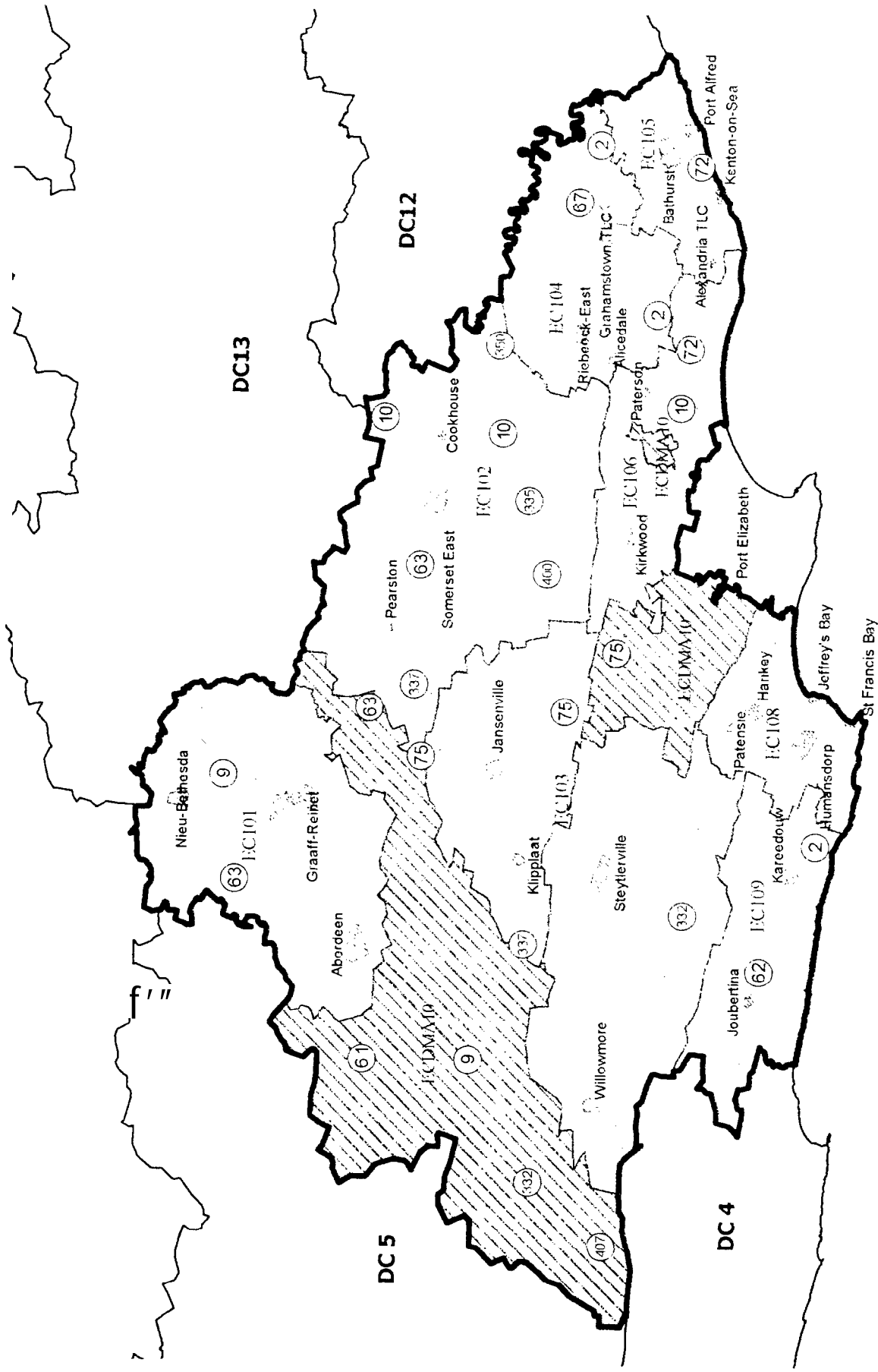

 Department of Local Government and Housing
 Republic of South Africa
 16-MAR-2001




Declaration of District Management Area of District Municipality DC9
 in terms of Section 6 of the Local Government : Municipal Structures
 Act No. 117 of 1998 as amended

Date: September 2000
 Additional information relating to this map can be obtained
 by contacting the Municipal Demarcation Board at
 Tel: 012-3422481 Toll-free: 0800-11-006
 Fax: 012-3422490 email: mdb@dala.world.co.za
 www.demarcation.org.za





Declaration of District Management Area of District Municipality DC10 in terms of Section 6 of the Local Government : Municipal Structures Act No 117 of 1998 as amended

Legend:

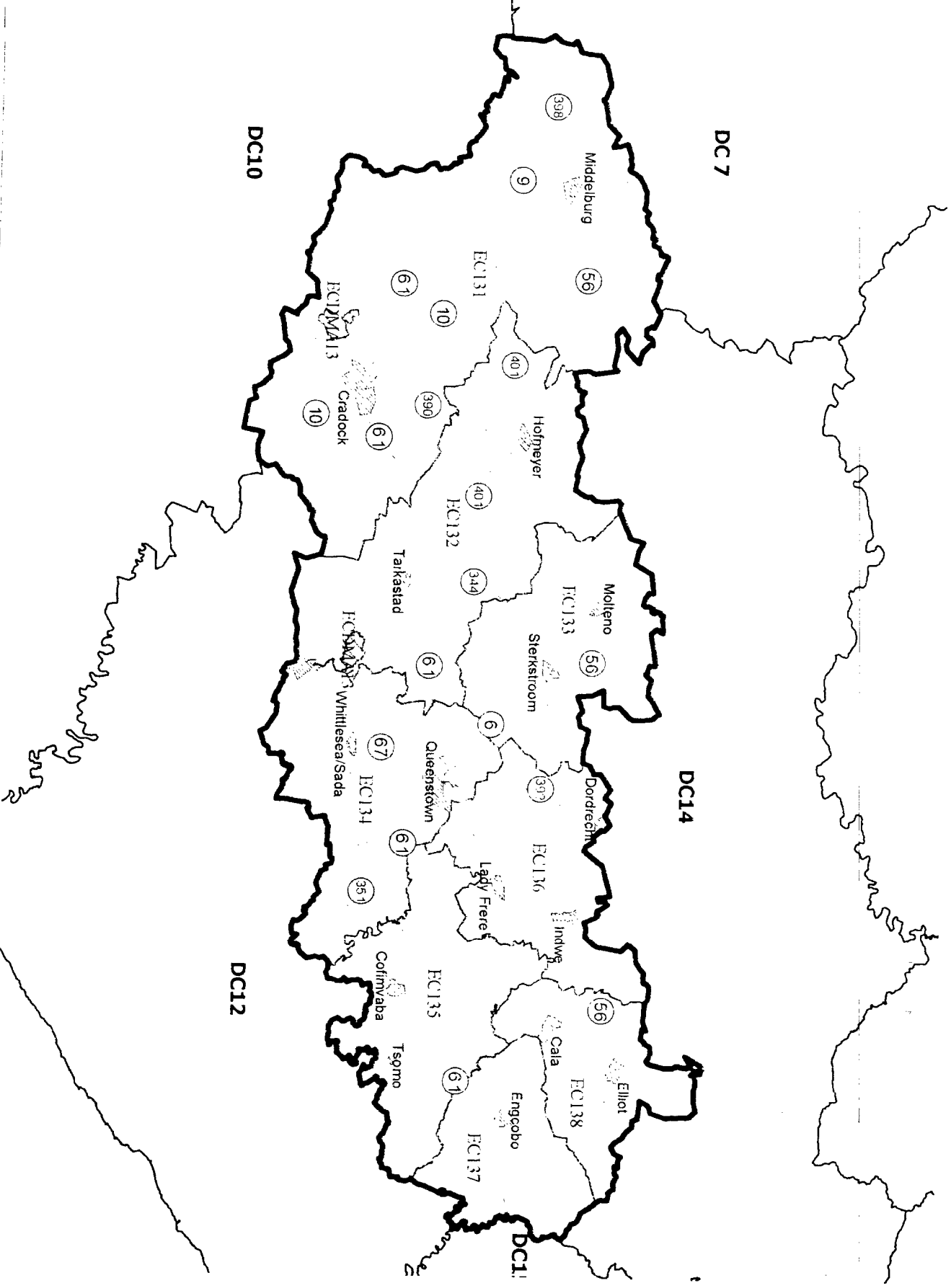
- Local Council
- Municipality
- DC10
- DC12
- Municipal Boundary



Date September 2000
 Map No 14

Additional information relating to this map can be obtained by contacting the Municipal Demarcation Board at:
 Tel 012 3422481 Tel-free 0900-111-006
 Fax 012 3422480 email mdb@dmaworld.co.za
 Internet www.demarcation.org.za





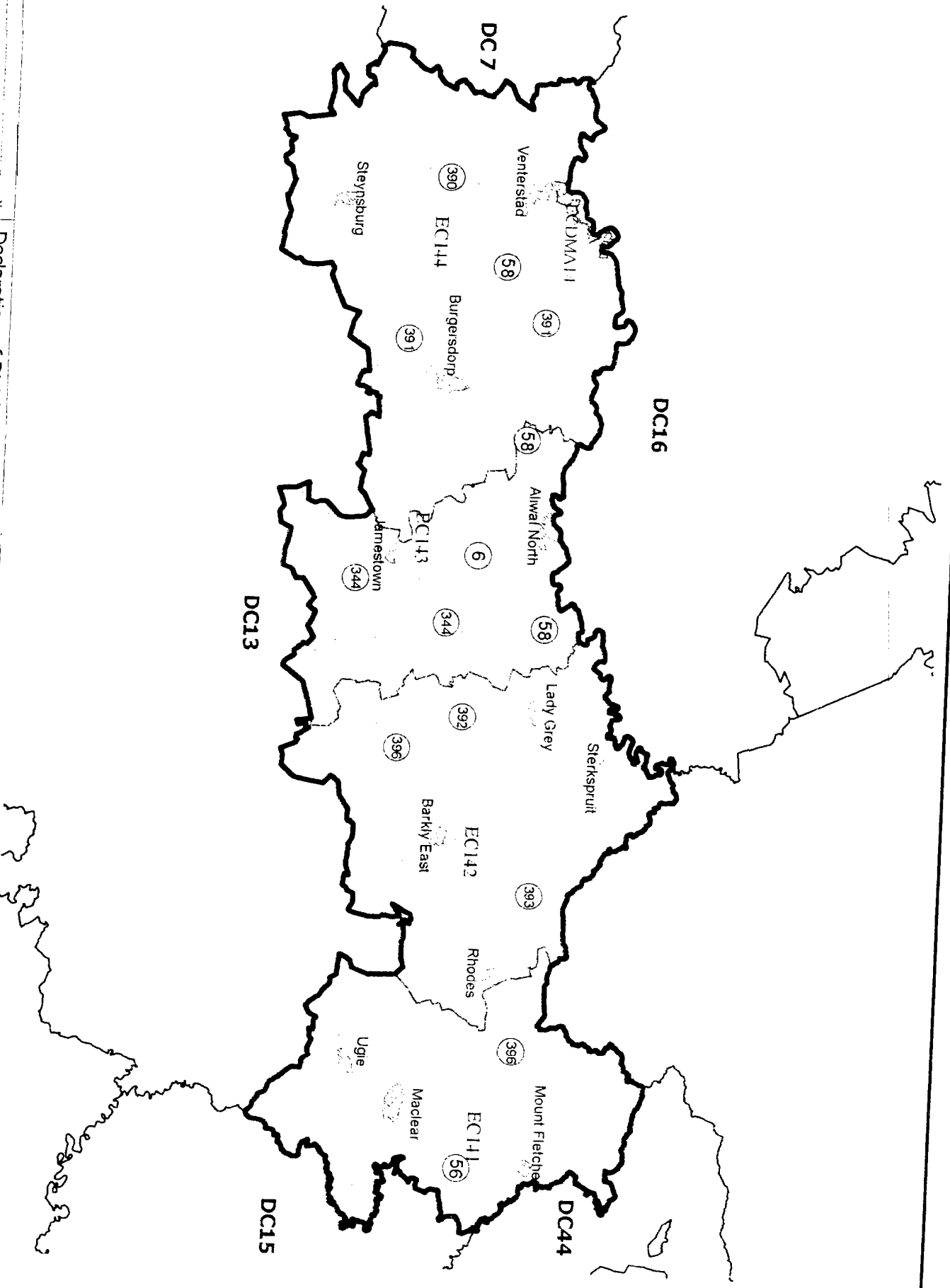
Declaration of District Management Area of District Municipality DC13
in terms of Section 6 of the Local Government : Municipal Structures
Act No. 117 of 1998

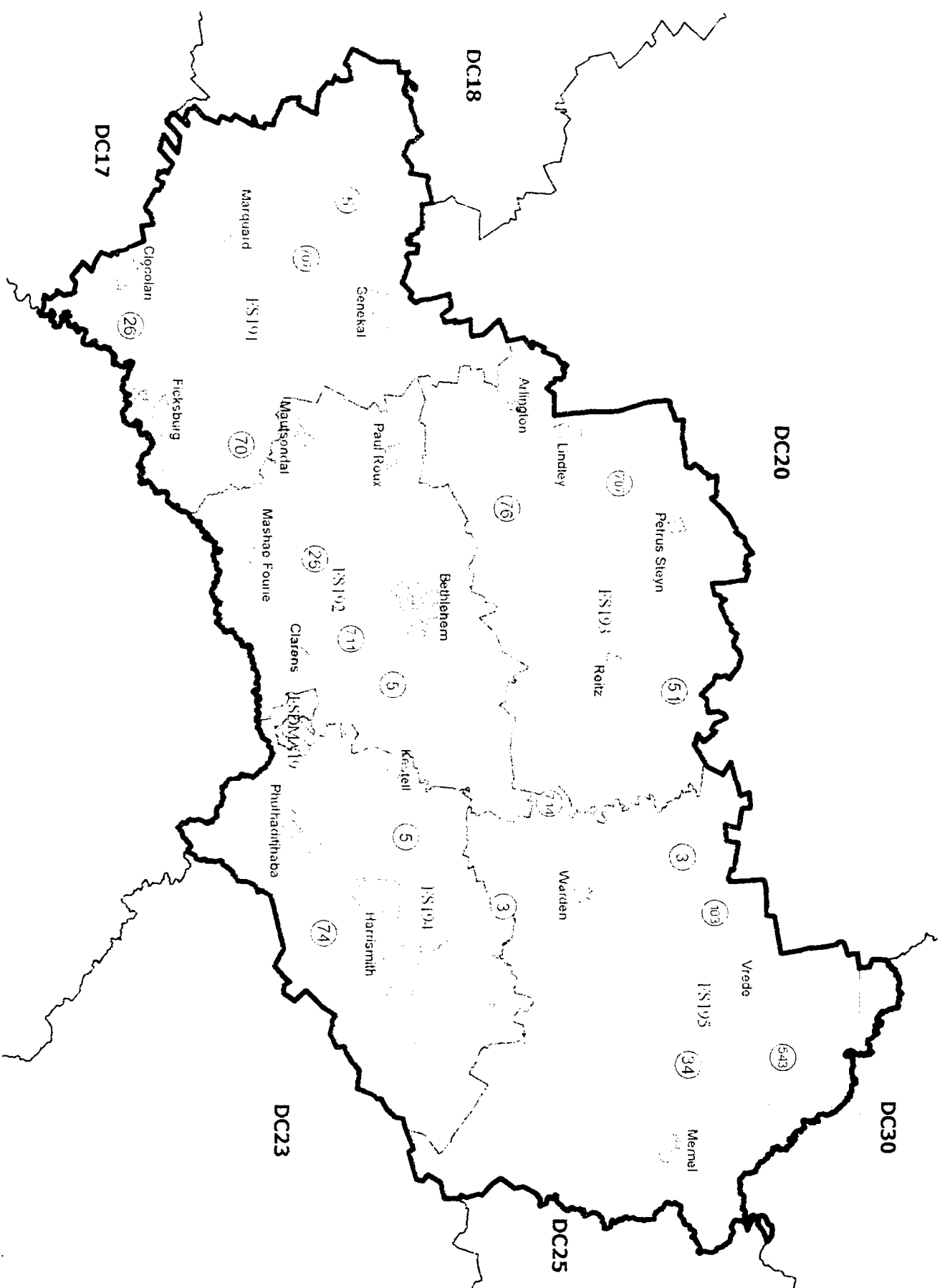
Date: September 2000
Additional information relating to this map can be obtained
by contacting the Municipal Demarcation Board at
Tel: 012-3422801
Fax: 012-3422800
email: info@mdb.org.za
www.mdb.org.za




Declaration of District Management Area of District Municipality DC14
 in terms of Section 6 of the Local Government : Municipal Structures
 Act, No 117 of 1998 as amended

Legend:
 District Municipality
 Local Municipality
 EMAS
 TUs
 Mail Boxes

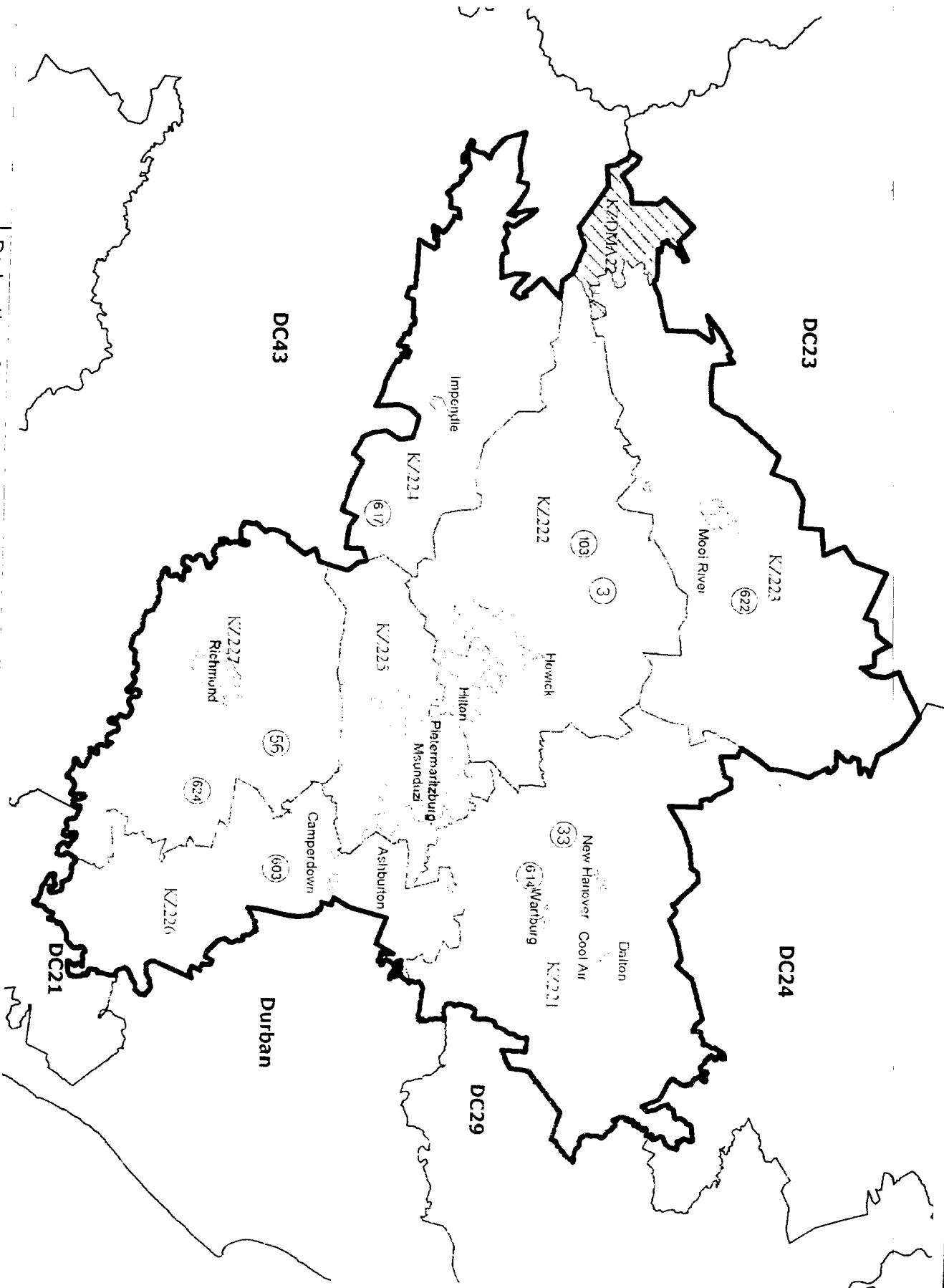




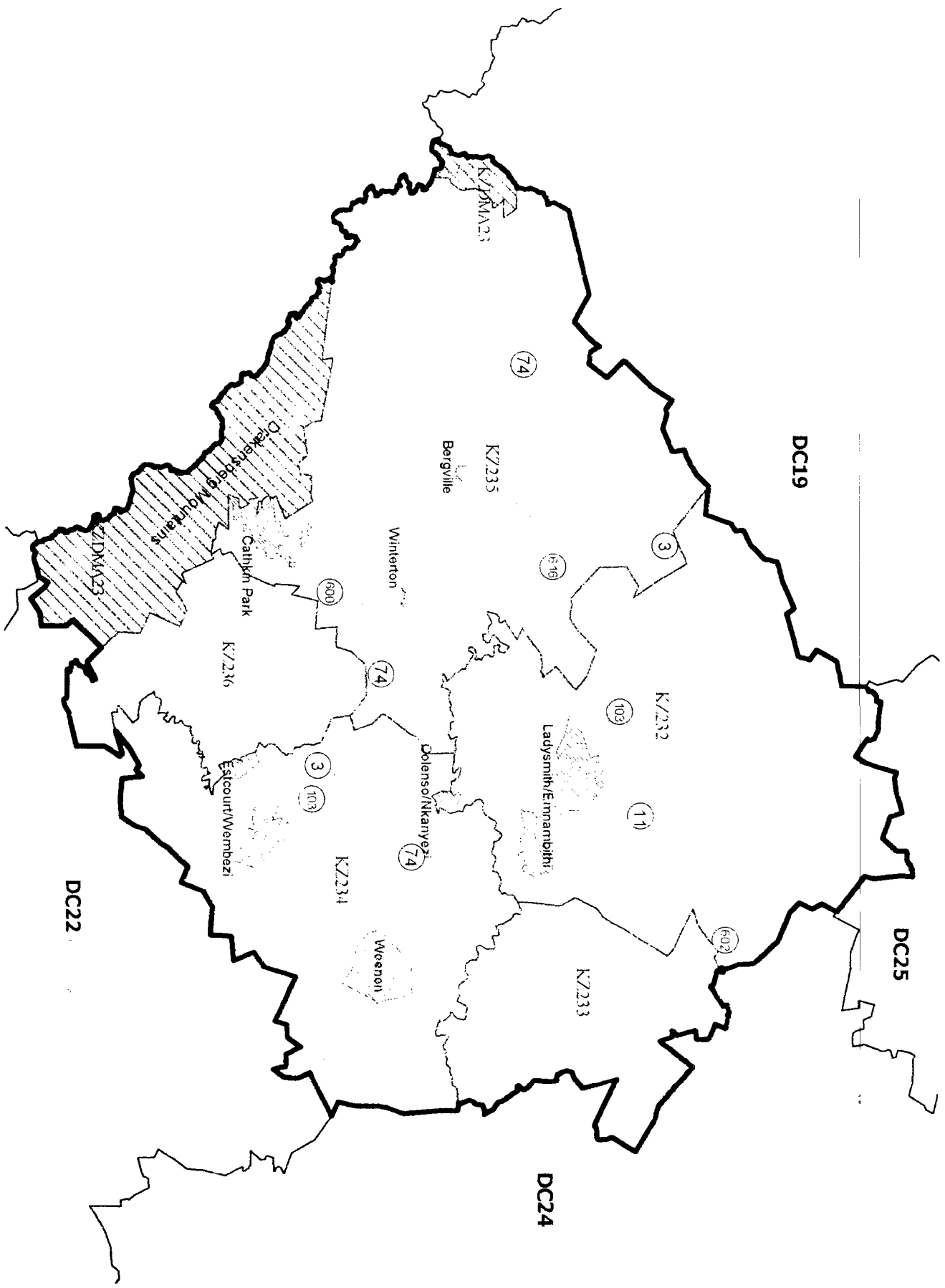

Declaration of District Management Area of District Municipality DC19
 in terms of Section 6 of the Local Government : Municipal Structures
 Act No 117 of 1998 as amended

Date: September 2000
 Additional information relating to this map can be obtained
 by contacting the Municipal Demarcation Board at
 Tel: 012 3422461 Fax: 012 3422460
 Mail No: 15 email: mdb@datamind.co.za
 Internet: www.demarcation.org.za





**Declaration of District Management Area of District Municipality DC22
in terms of Section 6 of the Local Government Act : Municipal Structures**

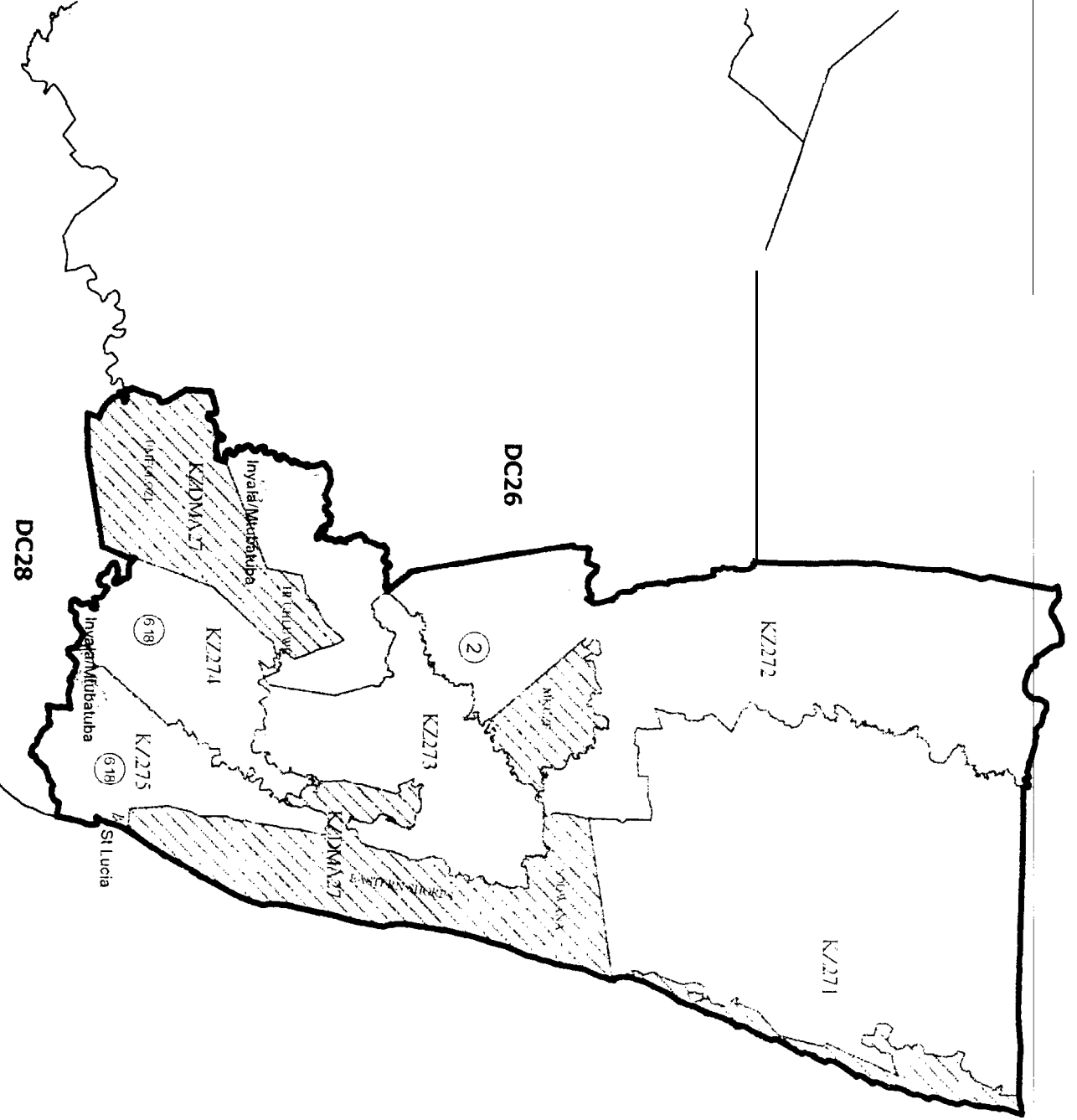


Declaration of District Management Area of District Municipality DC23
 in terms of Section 6 of the Local Government : Municipal Structures
 Act No 117 of 1002 as amended

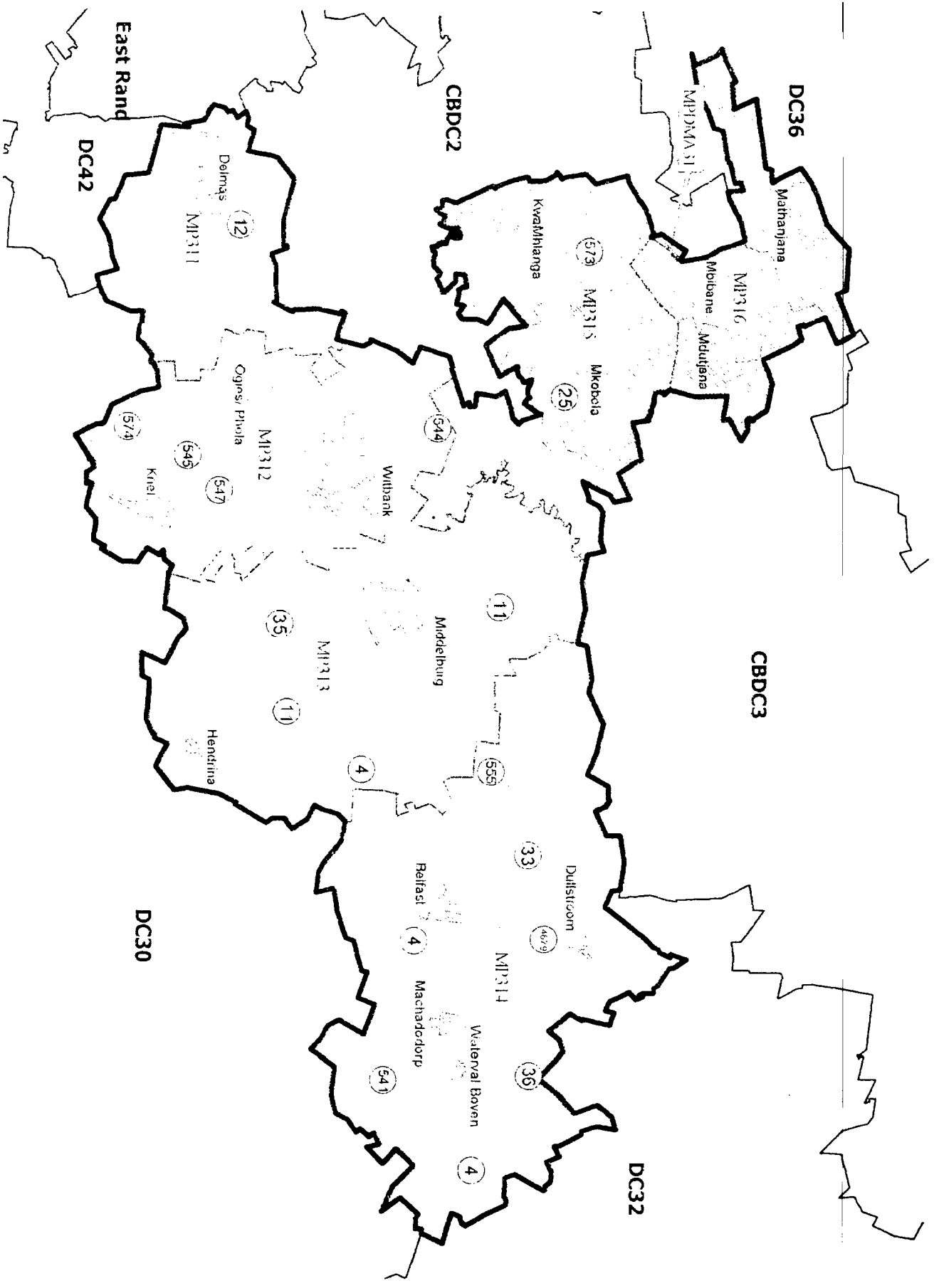


Date: September 2000
 Map No: 17
 Additional information relating to this map can be obtained by contacting the Municipal Demarcation Board on 0800-111-006
 Tel: 012-3422481
 Fax: 012-3422480
 e-mail: info@demarcation.org.za
 Internet: www.demarcation.org.za





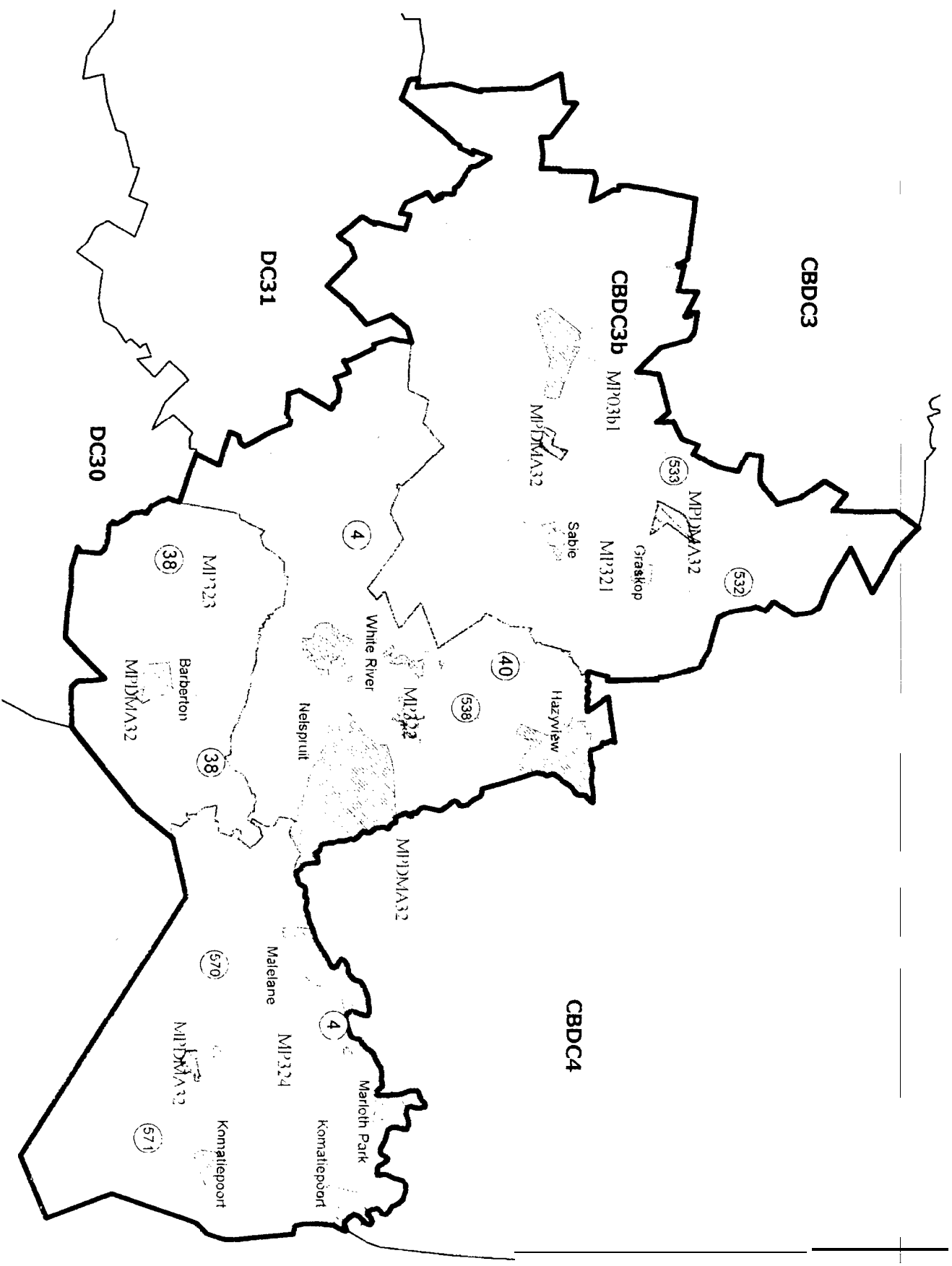
Declaration of District Management Area of District Municipality DC27
in terms of Section 6 of the Local Government Act No 117 of 1998



Declaration of District Management Area of District Municipality DC31
 in terms of Section 6 of the Local Government : Municipal Structures
 Act No 117 of 1998 as amended

Date: September 2009
 Map No: 201
 Additional information relating to this map can be obtained
 by contacting the Municipal Demarcation Board at:
 Tel: 012-3421951
 Fax: 012-3422480
 Internet: www.demarcation.co.za
 Email: info@demarcation.co.za
 Toll-free: 0800-111-008

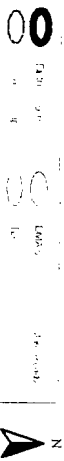
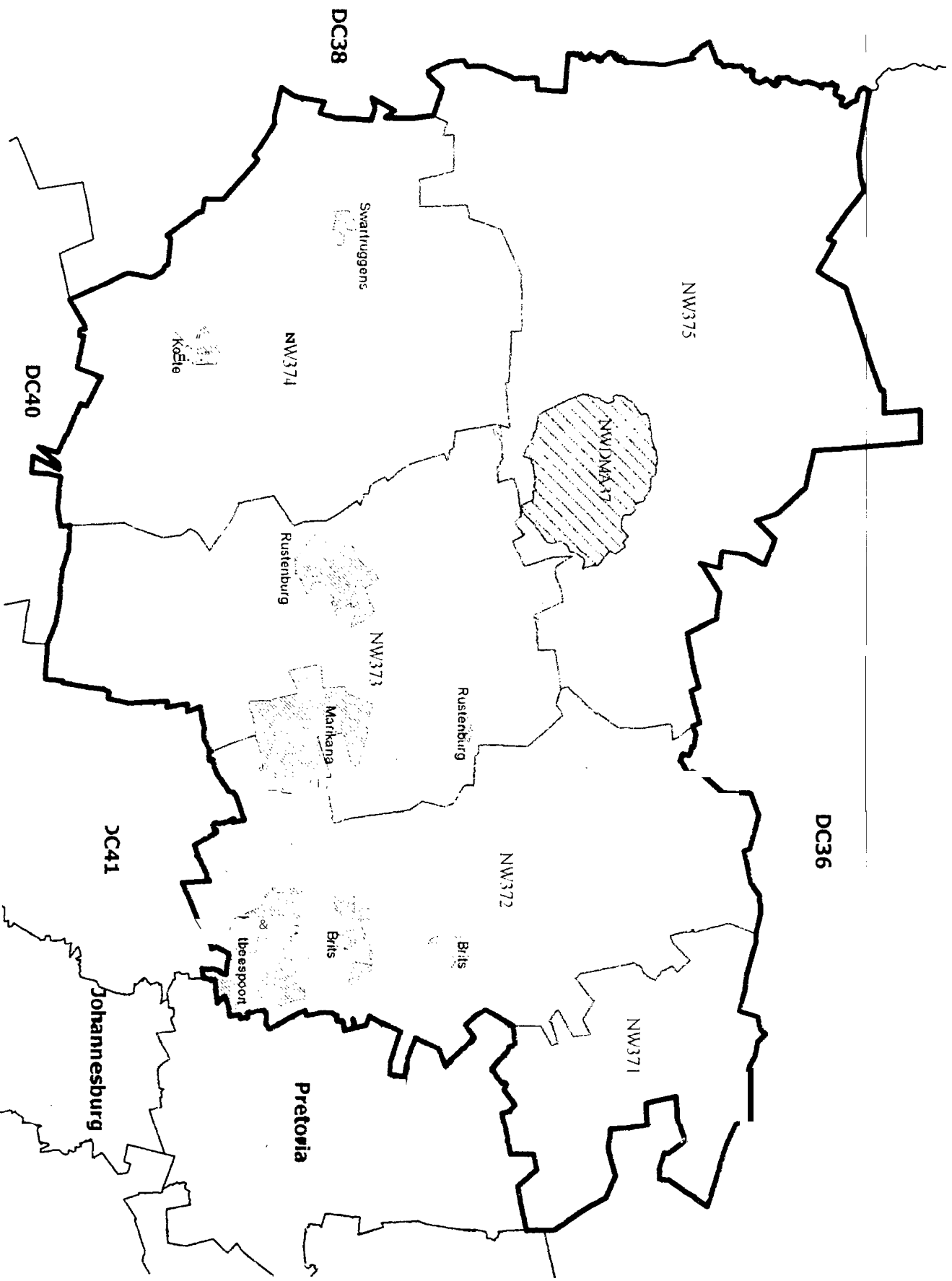




Declaration of District Management Area of District Municipality DC32
 in terms of Section 6 of the Local Government : Municipal Structures
 Act No 117 of 1998 as amended

Date: September 2000
 Additional information relating to this map can be obtained
 by contacting the Municipal Demarcation Board at:
 Tel: 012-3422461
 Fax: 012-3422480
 email: md@datworld.co.za





Declaration of District Management Area of District Municipality DC37
 in terms of Section 6 of the Local Government : Municipal Structures
 Act No. 117 of 1998 as amended

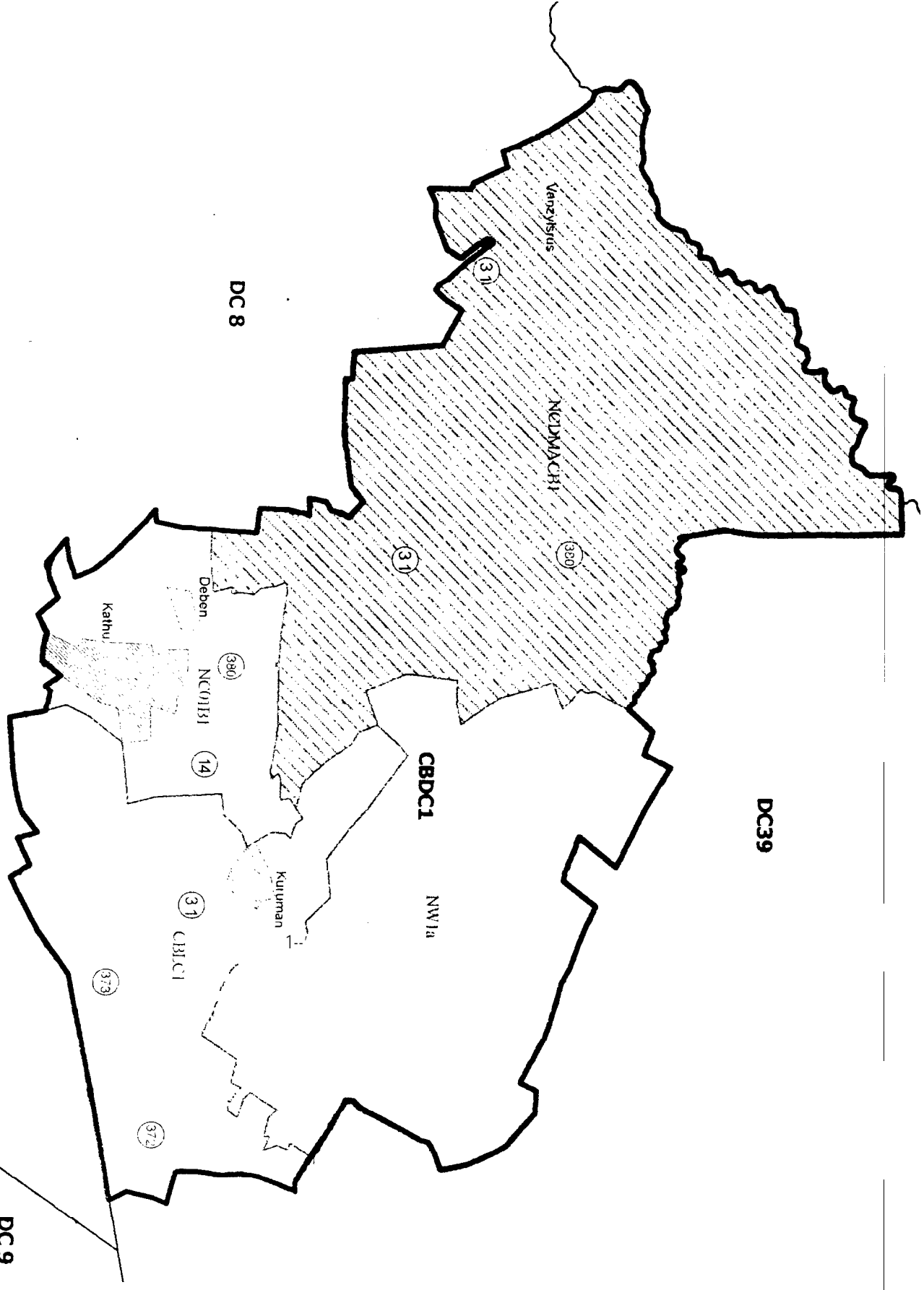
Date: September 2000
 Map No. 2

by contacting the Municipal Information Board at:
 Tel: 012-3422461
 Fax: 012-3422460
 e-mail: info@dataworld.co.za
 Internet: www.information.org.za



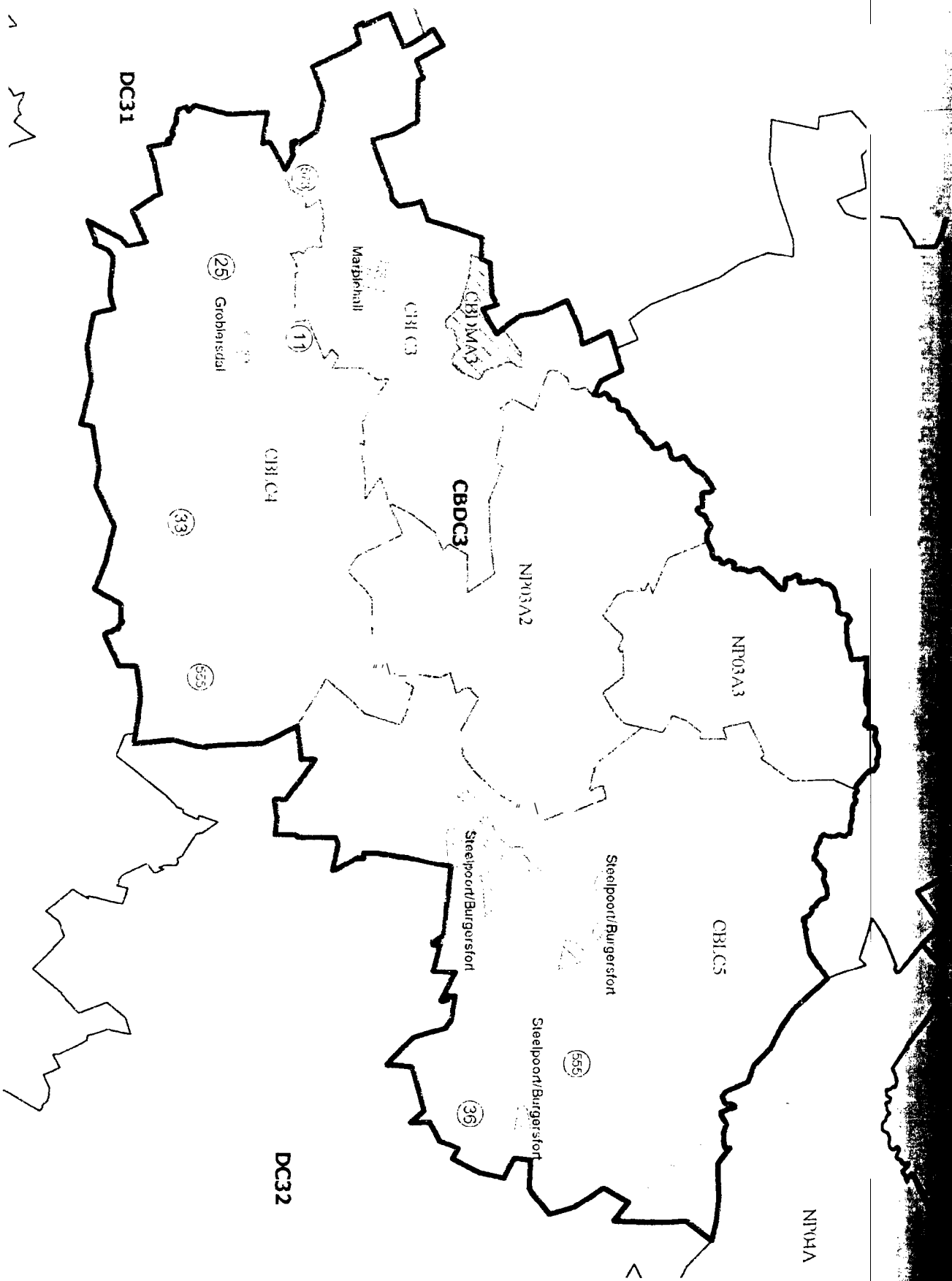


Declaration of District Management Area of District Municipality CBDCl
 in terms of Section 6 of the Local Government : Municipal Structures Act



Date: September 2000
 Map No: 23
 Additional information relating to this map can be obtained by contacting the Municipal Demarcation Board at:
 Tel: 012-3422481
 Fax: 012-3422480
 Internet: www.dema.gov.za

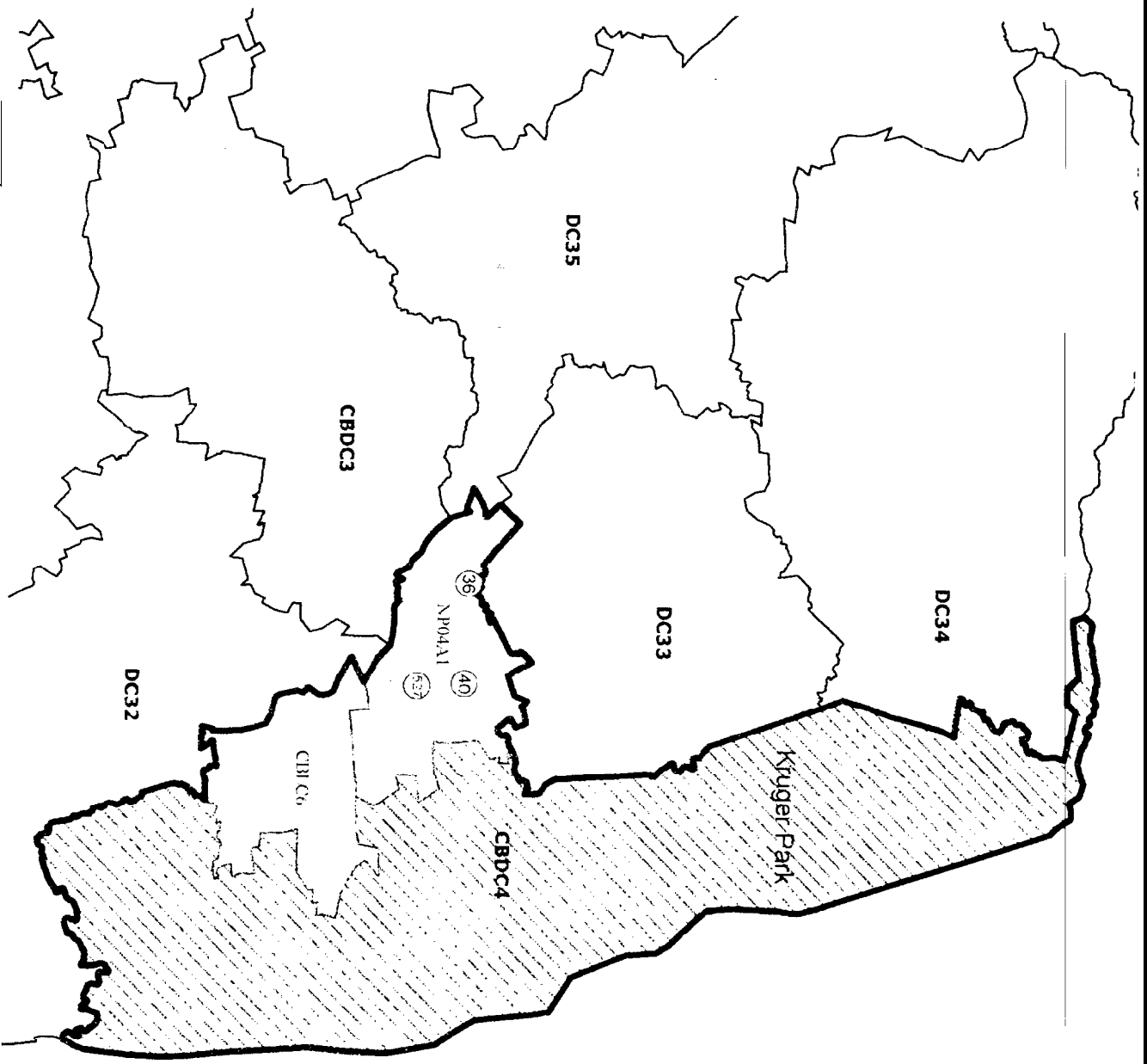




Declaration of District Management Area of District Municipality CBD C3
 in terms of Section 6 of the Local Government : Municipal Structures
 Act, No 117 of 1998 as amended

Date: September 2000
 Map No: 24
 Additional information relating to this map can be obtained
 by contacting the Municipal Demarcation Board at:
 Tel: 012-3423481
 Fax: 012-3423480
 Internet: www.demarcation.org.za
 Tel: free 0800-111-006
 email: info@demarcation.org.za



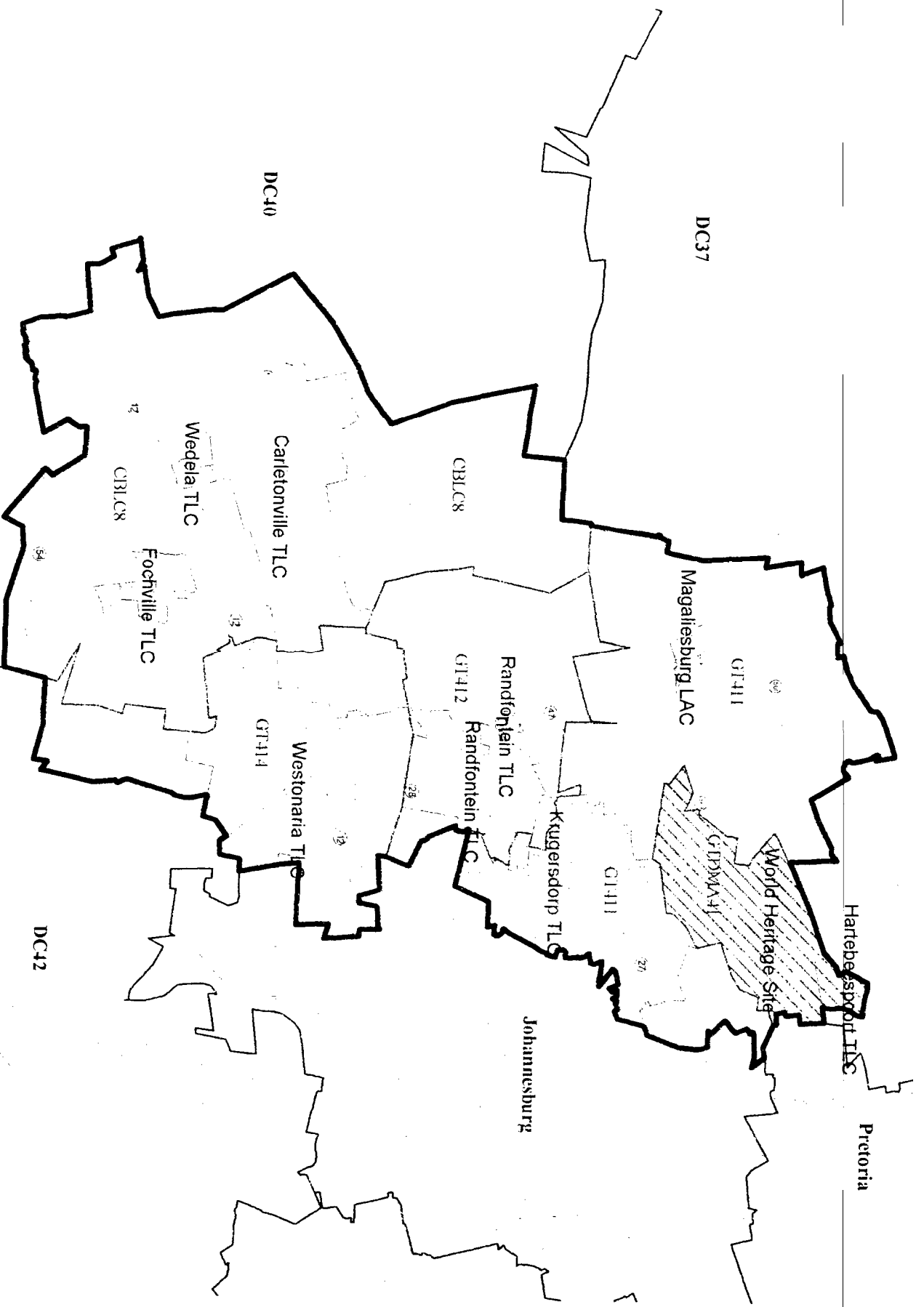



 Dept. of Environmental Affairs
 1994
 Map No. 117 of 1000

Declaration of District Management Area of District Municipality CBD C4
 in terms of Section 6 of the Local Government : Municipal Structures
 Act No 117 of 1998 as amended

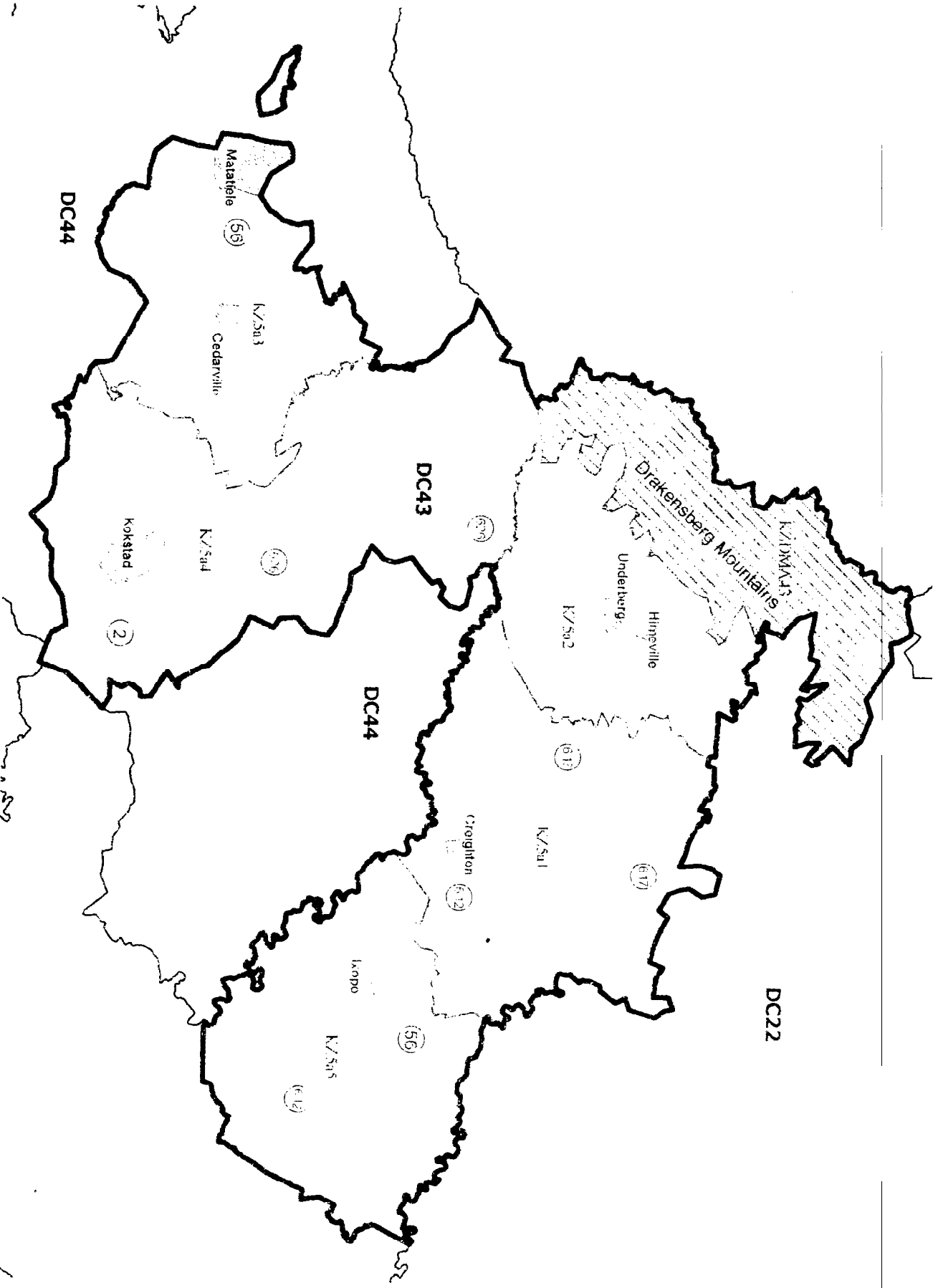
Date: September 2000
 Map No. 117 of 1000
 Additional information relating to this map can be obtained
 by contacting the Municipal Demarcation Board at
 Tel: 012-3422481
 Fax: 012-3422490
 e-mail: info@dataword.co.za
 Tel: 0800-111-006
 email: info@dataword.co.za





Declaration of District Management Area of District Municipality CBD C8
 in terms of Section 6 of the Local Government : Municipal Structures Act

Date: September 2000
 Additional information relating to this map can be obtained by contacting the Municipal Commissioner, District C8



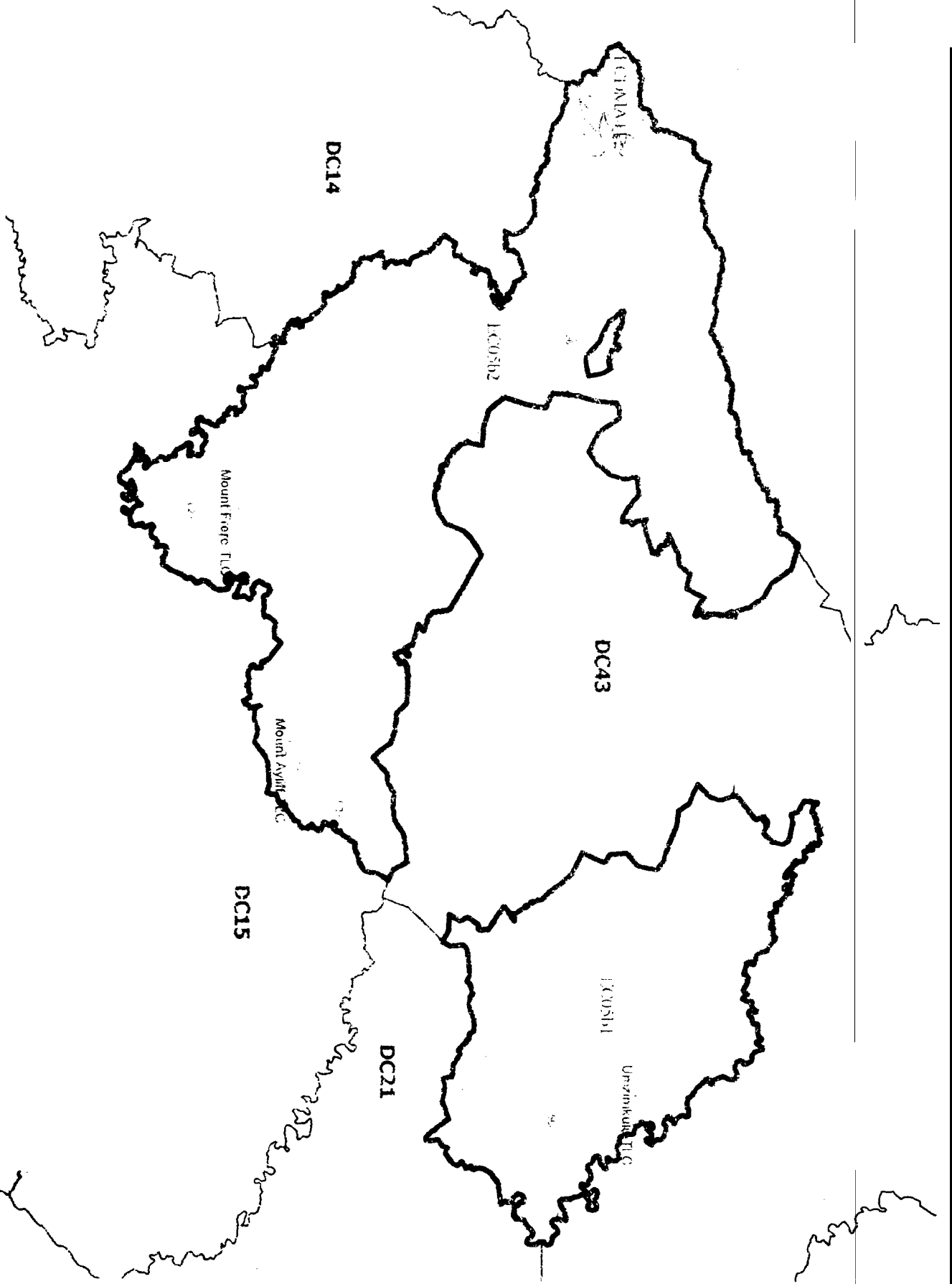

 Department of Municipal Affairs and Housing
 1000
 1000
 1000



Declaration of District Management Area of District Municipality DC43
 in terms of Section 6 of the Local Government : Municipal Structures
 Act No 117 of 1008 as amended

Date: September 2009
 Map No: 20
 Additional information relating to this map can be obtained
 by contacting the Municipal Demarcation Board at
 Tel: 012 4322481
 Fax: 012 3432480
 email: mdb@dmh.gov.za





 Declaration of District Management Area of District Municipality DC44
 in terms of Section 6 of the Local Government : Municipal Structures
 Act No. 107 of 1998

Date: September 2000
 Map No. 29
 Additional information relating to this map can be obtained
 by contacting the Municipal Demarcation Board at
 Tel: 012 2423381
 Fax: 012 3407430
 Toll-free: 0800 111 006
 Email: info@demarcationboard.co.za



Printed by and obtainable from the Government Printer, Bosman Street, Private Bag X85, Pretoria, 0001
Publications: Tel: (01 2) 334-4508, 334-4509, 334-4510
Advertisements: Tel: (01 2) 334-4673, 334-4674, 334-4504
Subscriptions: **Tel:** (01 2) 334-4735, 334-4736, 334-4737
Cape Town Branch: **Tel:** (021) 465-7531

Gedruk deur en verkrygbaar by die **Staatsdrukker, Bosmanstraat**, Privaatsak X85, Pretoria, 0001
Publikasies: Tel: (012) 334-4508, 334-4509, 334-4510
Advertensies: Tel: (012) 334-4673, 334-4674, 334-4504
Subskripsies: Tel: (012) 334-4735, 334-4736, 334-4737
Kaapstad-tak: Tel: (021) 465-7531