
GOVERNMENT NOTICE

DEPARTMENT OF JUSTICE AND CONSTITUTIONAL DEVELOPMENT

No. 776

24 July 2009

MAGISTRATES' COURTS ACT, 1944**CREATION OF SUB DISTRICTS AND THE APPOINTMENT OF A PLACE
WITHIN THE SUB DISTRICT FOR THE HOLDING OF A COURT**

I, Jeffrey Thamsanqa Radebe, Minister of Justice and Constitutional Development, acting under section 2(1) (a) and (k) of the Magistrates' Courts Act, 1944 (Act No. 32 of 1944) (the Magistrate's Court Act) as amended, hereby with effect from 11 August 2009 -

- (a) detach from the district mentioned under column "A" in the attached Schedule a portion consisting of areas listed under column "B" to form an area of jurisdiction of a detached court for the subdistrict named under column "C" and appoint the place mentioned under column "D" as a place of sitting of the detached court;
- (b) prescribe the local limits of the sub-district under column "C" in both the relative maps and the attached point-to-point descriptions;
- (c) confers, on the detached court under column "C", civil jurisdiction conferred under the Magistrates Courts Act and any other Notice published in terms of the Act –
 - (i) in respect of the areas described under column "B" in the attached Schedule in terms of section 26 of the Magistrates Court Act;
 - (ii) in respect of persons listed under section 28 of the Magistrates Court Act; and
 - (iii) in respect of causes of actions listed under section 29 of the Magistrates Court Act; and

- (d) confers, on the detached court under column "C" criminal jurisdiction in terms of section 89 and 90 of the Magistrates Court Act; and
- (e) confers, on the detached court under column "C", civil and criminal jurisdiction conferred on a Magistrate's Court by any other legislation including the Maintenance Act, 1998 (Act No. 99 of 1998), the Domestic Violence Act, 1998 (Act No. 116 of 1998); the Children's Act, 2005 (Act No. 38 of 2005) and the Inquest Act, 1959 (Act No.58 of 1959).

Any criminal or civil proceedings which on the date this Notice takes effect has already been placed on the court roll for trial or hearing in the main court of such a detached court, which have not commenced or have not yet been concluded, shall be dealt with and be finalised by the main court concerned as if this Notice has not been published.

Any criminal or civil proceedings other than those described in the preceding paragraph which have been referred to or filed with the main court or the detached court as the case may be, and which court would not have jurisdiction as a result of this Notice, shall be referred to the court having jurisdiction by the prosecutor or clerk of court of such main court or detached court as the case may be.

Given under my hand at Pretoria on this 23rd day of June 2009.


JT RADEBE, MP
MINISTER OF JUSTICE AND CONSTITUTIONAL DEVELOPMENT

SCHEDULE

A	B	C	D
DISTRICT	PORTION DETACHED FROM THE MAGISTERIAL DISTRICT TO FORM AN AREA OF JURISDICTION OF A DETACHED COURT	SUB-DISTRICT	DETACHED COURT/PLACE OF SITTING
EASTERN CAPE PROVINCE			
Port Elizabeth	A portion consisting of the following areas: Motherwell, Swartkops, Amsterdamhoek, Markman Industrial, Wells Estate, Motherwell, 1,2,3,4,5,6,7,8,9,10,11,12 Tjoksville, Ramaphosa, Ikamvelihle, Farm 434, Farm 569, Salt Pan 318, Fish Water Flats 33 and Farm 566. Allendale, Geluksdal, Harveton, Olifants Kop, Steins Valley, Lot DEB Oliphants Kop NR 194, Coegas River Mouth, Hougham Park, Melville, Escom, Neptune, Welbedachtsfontein, Bont Rug, Swarte Koppen, Farm 627, Rail Land, Brak River sw, Farm 434, Farm 569, Annex Tankatara, The Aloes, Limehurst, Armsterdam Hoek, Grassridge, Schelm Hoek, Coega, Coegas kop, Salt Pan, Fish Water Flats, Steins Valley, Logan Braes, Ebb and Vloed, Farm 566. As shown in the map marked Motherwell.	Motherwell	Motherwell

A	B	C	D
DISTRICT	PORTION DETACHED FROM THE MAGISTERIAL DISTRICT TO FORM AN AREA OF JURISDICTION OF A DETACHED COURT	SUB-DISTRICT	DETACHED COURT/PLACE OF SITTING
GAUTENG PROVINCE			
Benoni	A portion consisting of the following areas: Daveyton, Vergenoeg, Sgodi Phola, Daveyton Ext 3, Chri Hani, Basotho Section, Pedi Section, Forest View, Xhosa Section, Boya's View, Tsonga Section, Xtombiza, Garden Village, Etwatwa, Emaphopheni, Etwatwa West, Puffontein, Bester, and Thulani Section. As shown in the map marked Daveyton.	Daveyton	Daveyton
Kempton Park	A portion consisting of the following areas : Tembisa, Winnie Mandela, Maokeng, Winnie Mandela Park, Tshepo, Moriting, Sethokga, Leboeng, Teanong, Temong, Sedibeng, Xubeni, Tembisa Ext 7, Mqantsa, Ecaleni, Igqagqa, Seotloane, Emoyeni, Emangweni, Isekelo, Ibazelo, Motsu, Moedi, Emkatini, Mpho, Ibaxa, Esiziba, Duduza, Inxiweni, Ililiba, Thiteng, Endayeni, Umthambeka, Esangweni, Ethafeni, Jiyane, Emfihlweni, Tembisa Ext 1, Makhulong, Mashimong, Hospital View, Tsenelong, Sedibeng, Ehlanzeni, Vusimusi, Isiphethweni Rabie-Ridge, Ivory Park, Ebony Park and Olifantsfontein. As shown in the map marked Tembisa.	Tembisa	Tembisa
Randburg	A portion consisting of the following areas: Alexandra, East Bank and Tsutsumani. As shown in the map marked Alexandra.	Alexandra	Alexandra

A	B	C	D
DISTRICT	PORTION DETACHED FROM THE MAGISTERIAL DISTRICT TO FORM AN AREA OF JURISDICTION OF A DETACHED COURT	SUB-DISTRICT	DETACHED COURT/PLACE OF SITTING
KWAZULU- NATAL PROVINCE			
Newcastle	A portion consisting of the following areas areas: Madadeni and Osizweni. As shown in the map marked Madadeni.	Madadeni	Madadeni
LIMPOPO PROVINCE			
Hlanganani	A portion consisting of the following areas: Tiyani, Olifantshoek, Rotterdam, Blinkwater, Ximawusa, Noblehoek, Ka-Nwamatatani, Majosi, Madobi, Makhasa, Ekurhuleni, Mkuzana, Wayeni, Mahatlani, Ribungwani, Ntshushi and Ndengeza. As shown in the map marked Tiyani.	Tiyani	Tiyani
MPUMALANGA PROVINCE			
Mkobola	A portion consisting of the following areas: Ekangala F, H, B, D and Ekandustria As shown in the map marked Ekangala.	Ekangala	Ekangala
NORTHERN CAPE PROVINCE			
Gordonia	A portion consisting of the following areas: Grootdrink, Groblershoop SAPS, Wegdraai, Stutterheim and Boegoeberg. As shown in the map marked Groblershoop.	Groblershoop	Groblershoop
Gordonia	A portion consisting of the following areas: Loxtonberg, Keimoes,	Keimoes	Keimoes

A	B	C	D
DISTRICT	PORTION DETACHED FROM THE MAGISTERIAL DISTRICT TO FORM AN AREA OF JURISDICTION OF A DETACHED COURT	SUB-DISTRICT	DETACHED COURT/PLACE OF SITTING
	Lennetsville, Kanoneiland, Bloemsmond and Louisvale. As shown in the map marked Keimoes.		
Gordonia	A portion consisting of the following areas: Riemvasmaak, Augrabies, Mission, Marchand, Alheit, Cillie, Lutzburg and Kakamas. As shown in the map marked Kakamas.	Kakamas	Kakamas
Hartswater	A portion consisting of the following areas: Jan Kempdorp, Valspan, Andalusia Park, Vaalharts Nedersetting, Blyvooruitsig and Ganspan Nedersetting. As shown in the map marked Jan Kempdorp.	Jan Kempdorp	Jan Kempdorp
Kenhardt	A portion consisting of the following areas: Pofadder, Onseepkans, Pella and Aggeneys. As shown in the map marked Pofadder.	Pofadder	Pofadder
Postmansburg	A portion consisting of the following areas: Kathu, Olifantshoek, Dingleton, Ditzloun, and Deben. As shown in the map marked Kathu.	Kathu	Kathu
WESTERN CAPE PROVINCE			
Mitchells Plain	A portion consisting of the following areas: Khayelitsha, Harare and Lingeletu West, Khayelitsha, Ikwezi Park, Tembani, Bongweni,	Khayelitsha	Khayelitsha





A	B	C	D
DISTRICT	PORTION DETACHED FROM THE MAGISTERIAL DISTRICT TO FORM AN AREA OF JURISDICTION OF A DETACHED COURT	SUB-DISTRICT	DETACHED COURT/PLACE OF SITTING
	Graceland, Ekuphumleni, Mandela Park and Harare As shown in the map marked Khayelitsha.		
Malmesbury	A portion consisting of the following areas: Atlantis, Sexonseas, Sherwood, Beaconhill, Town Centre, Avondale, Robinvale, Witsand Atlantis Industrial, Philadelphia and Melkbosstrand Koeberg, Duynfontein, Klein Zoute Rivier, Atlantis Beach Estate and Morningstar. As shown in the map marked Atlantis.	Atlantis	Atlantis



Department of Justice
and Constitutional
Development

ALTERATION OF AREAS
OF JURISDICTION OF
CERTAIN LOWER COURTS

Legend

-  Courts
-  Jurisdiction Alexandra
-  Station Boundaries
-  Magisterial Districts



March 2009

For more information regarding
this map, please contact

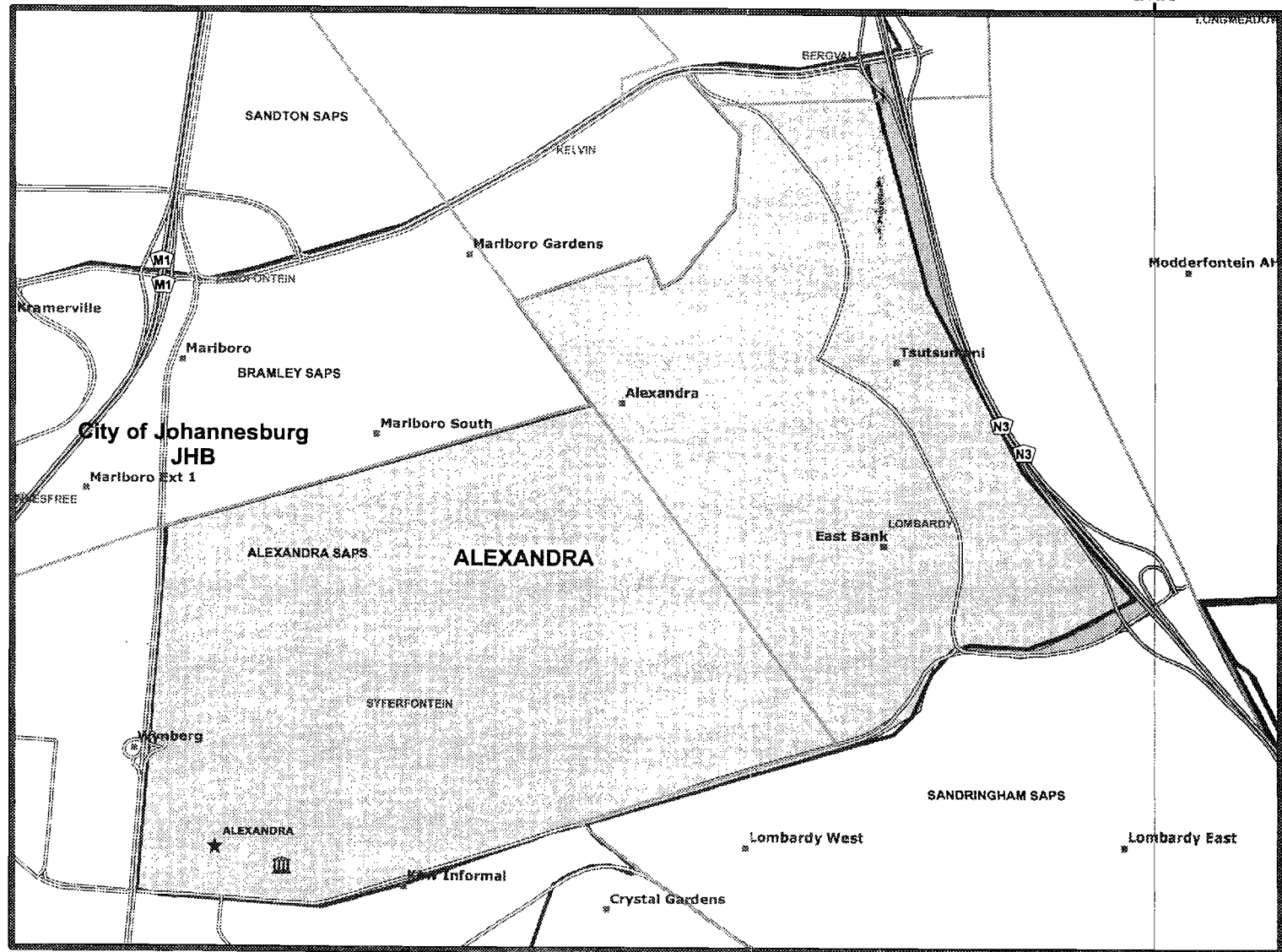
Makana Moeg
MakMoeg@justice.gov.za
(012) 315 1757

or

Municipal Demarcation Board
mb@demarcation.org.za
(012) 342 2461



ALEXANDRA





Department of Justice
and Constitutional
Development

ALTERATION OF AREAS
OF JURISDICTION OF
CERTAIN LOWER COURTS

Legend

- Courts
- Jurisdiction Atlantis
- Station Boundaries
- Magisterial Districts

March 2009



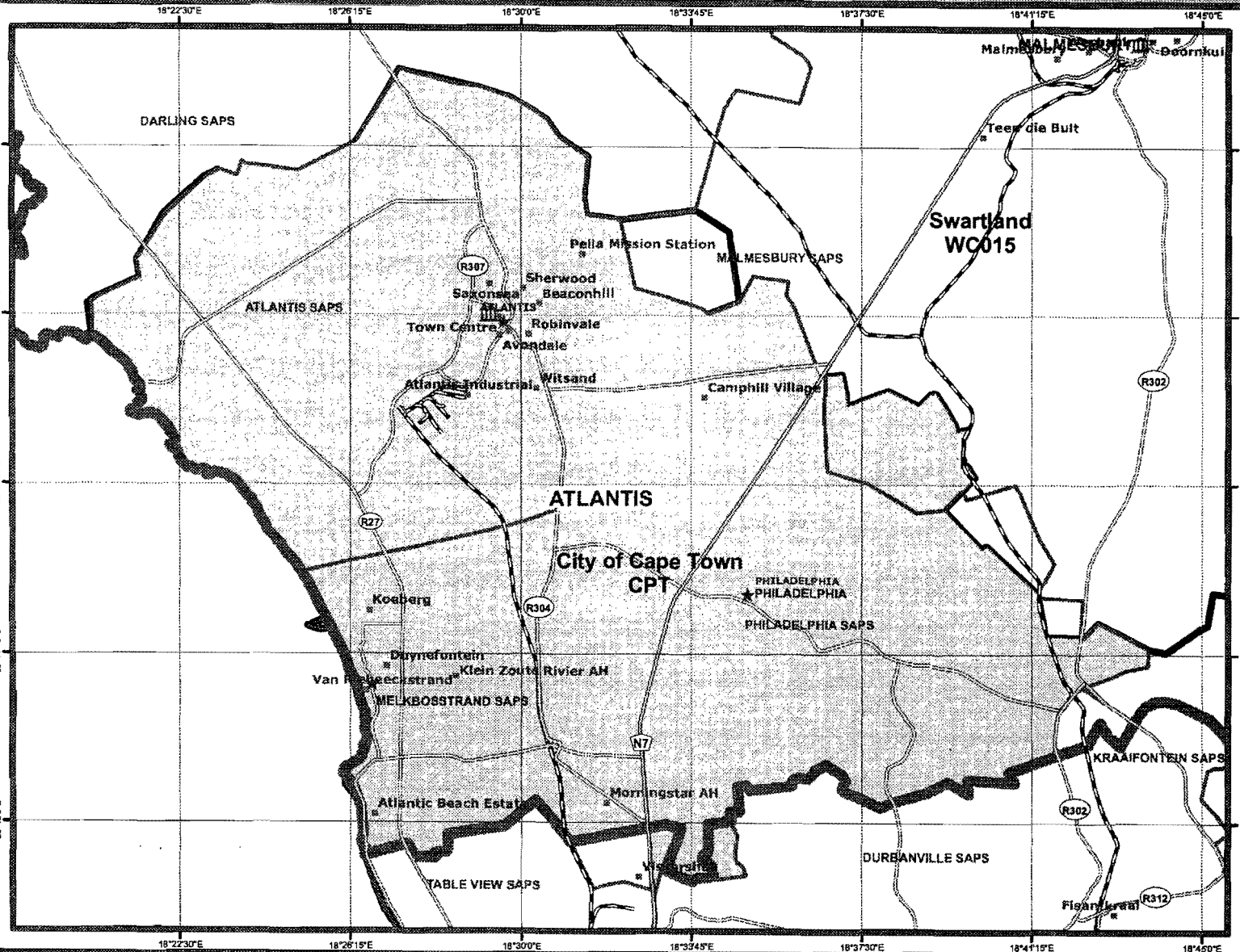
For more information regarding
this map, please contact:

Makana Moagi
MakanaMoagi@justice.gov.za
(012) 318 1757

or
Municipal Demarcation Board
pb@demarcation.org.za
(012) 342 2481



ATLANTIS





Department of Justice
and Constitutional
Development

ALTERATION OF AREAS
OF JURISDICTION OF
CERTAIN LOWER COURTS

Legend

- Courts
- Jurisdiction Daveyton
- Station Boundaries
- Magisterial District

March 2009

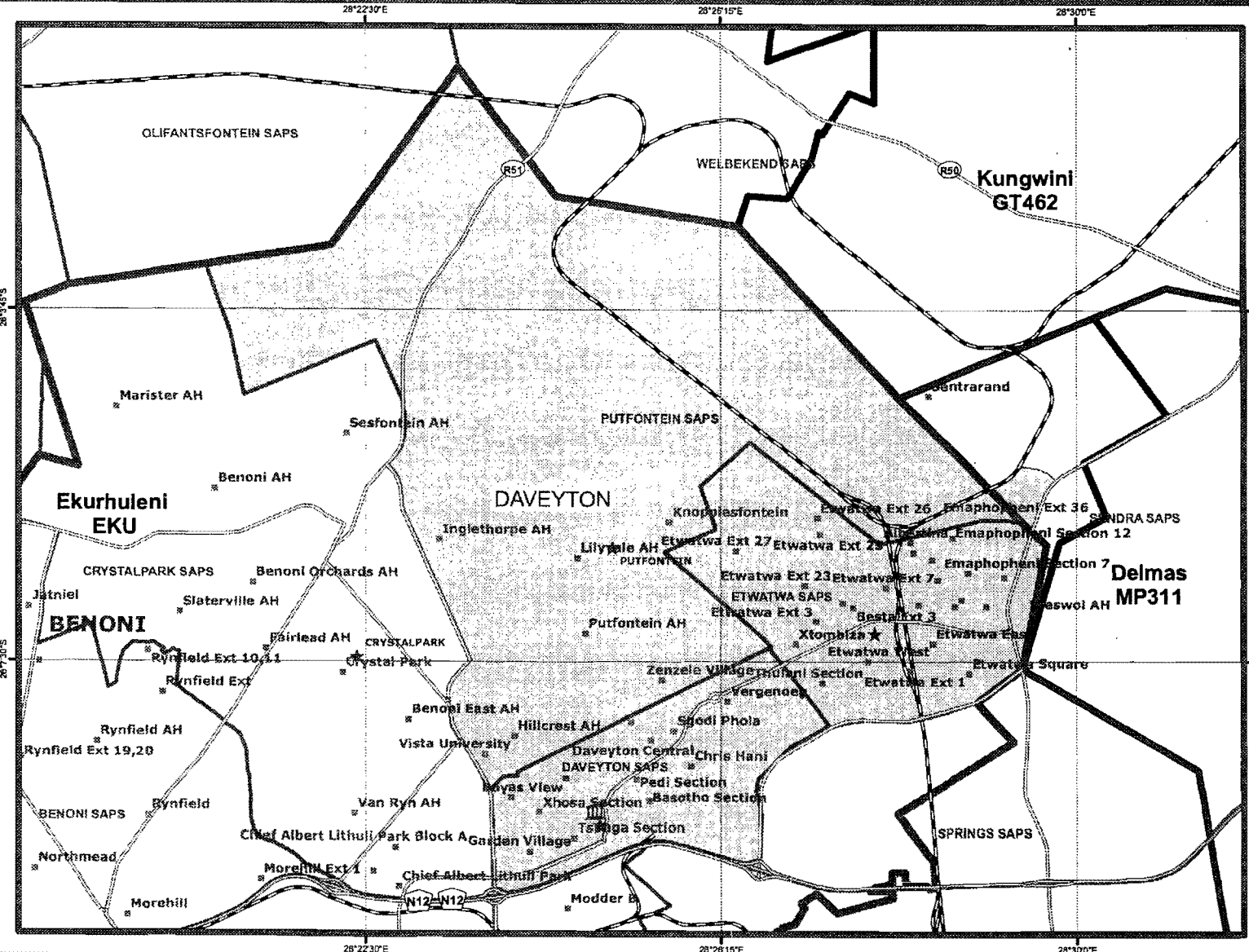
For more information regarding
this map, please contact

Makana Mogo
makmogo@justice.gov.za
(012) 315 1787

or
Municipal Demarcation Board
gld@demarcation.org.za
(012) 342 2481



DAVEYTON









Department of Justice
and Constitutional
Development

**ALTERATION OF AREAS
OF JURISDICTION OF
CERTAIN LOWER COURTS**

Legend

-  Courts
-  Jurisdiction Ekangala
-  Station Boundaries
-  Magisterial Districts

March 2009

For more information regarding
this map, please contact

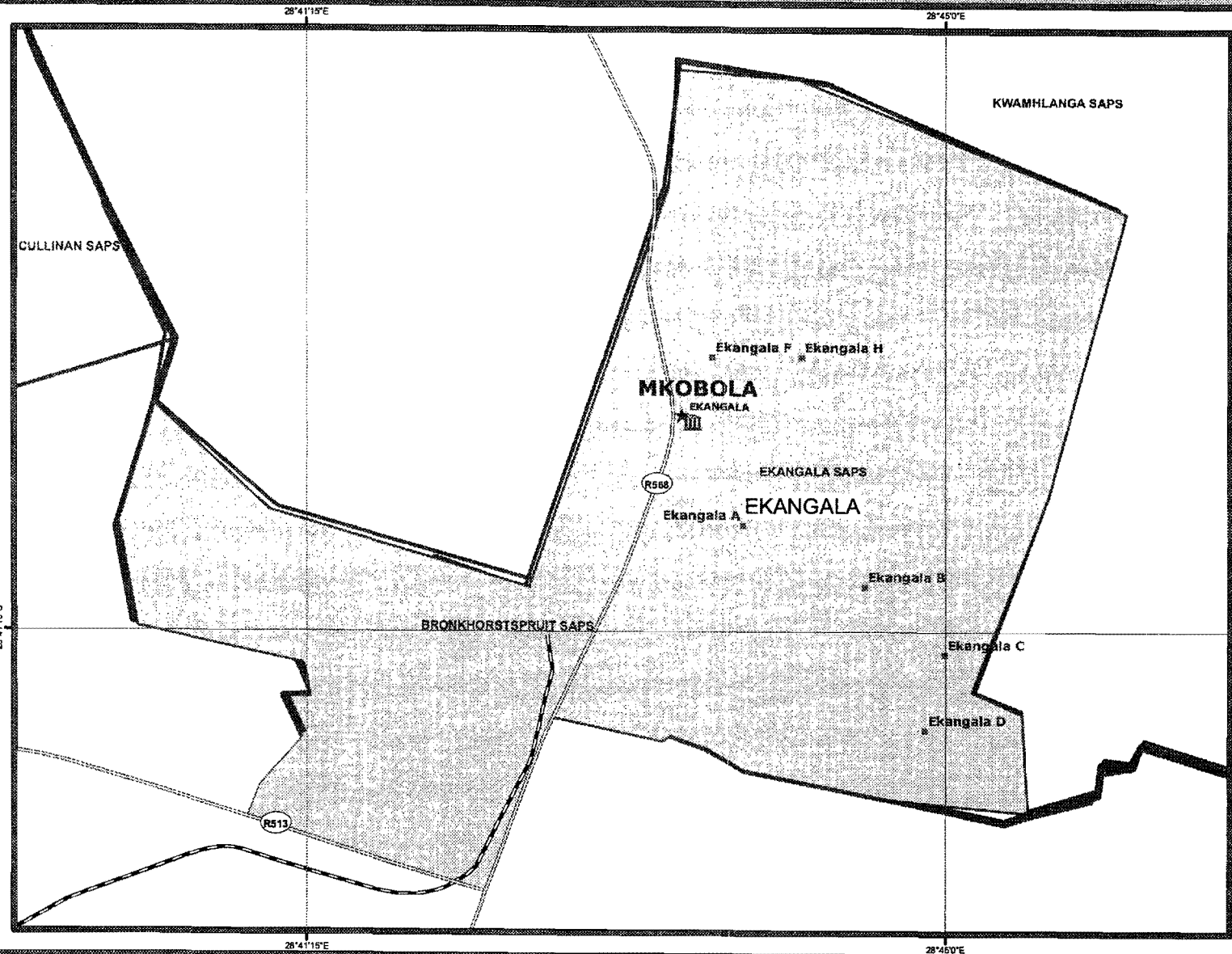
Makone Mngi
Makhoegid@justice.gov.za
(012) 316 1767

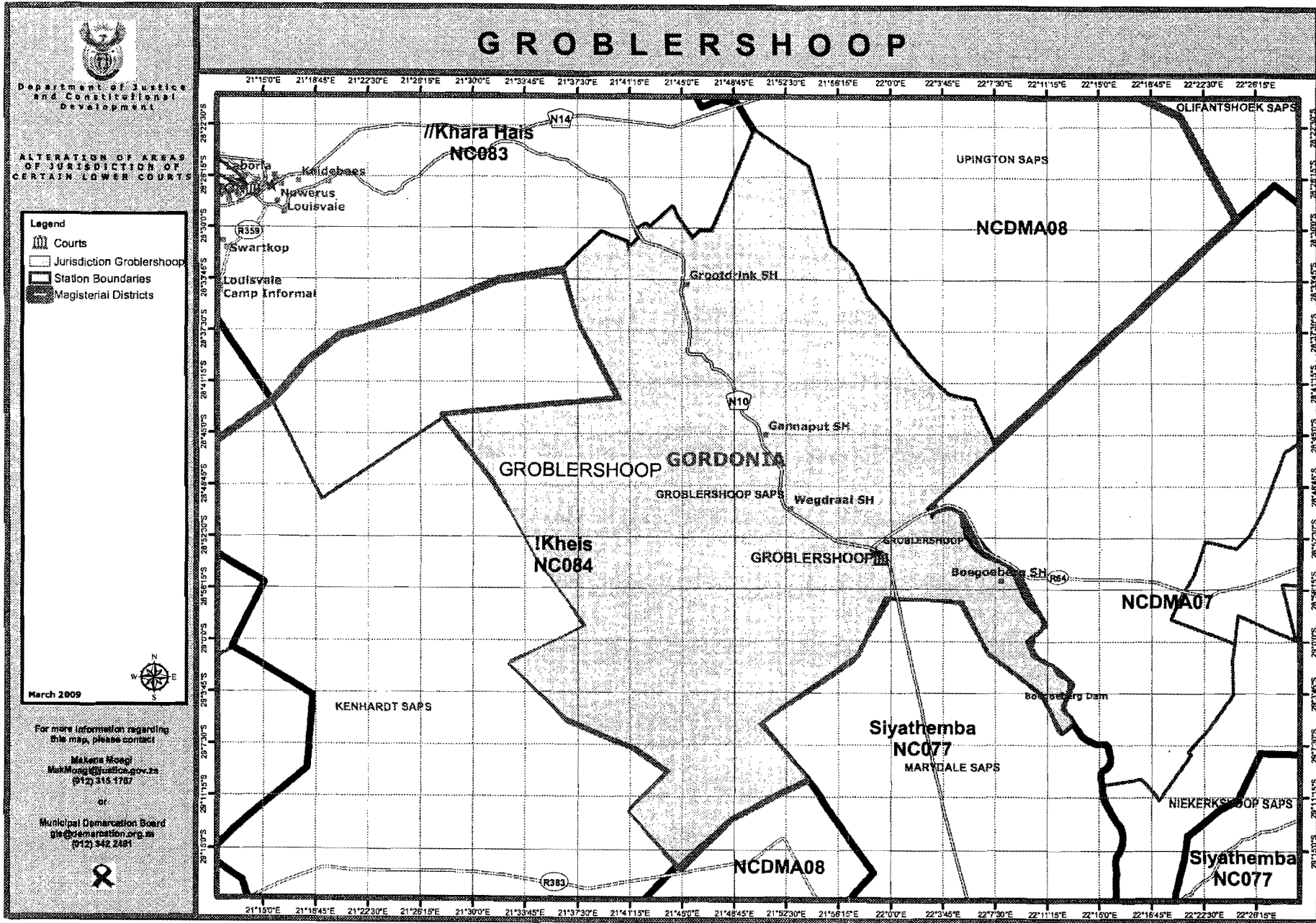
or

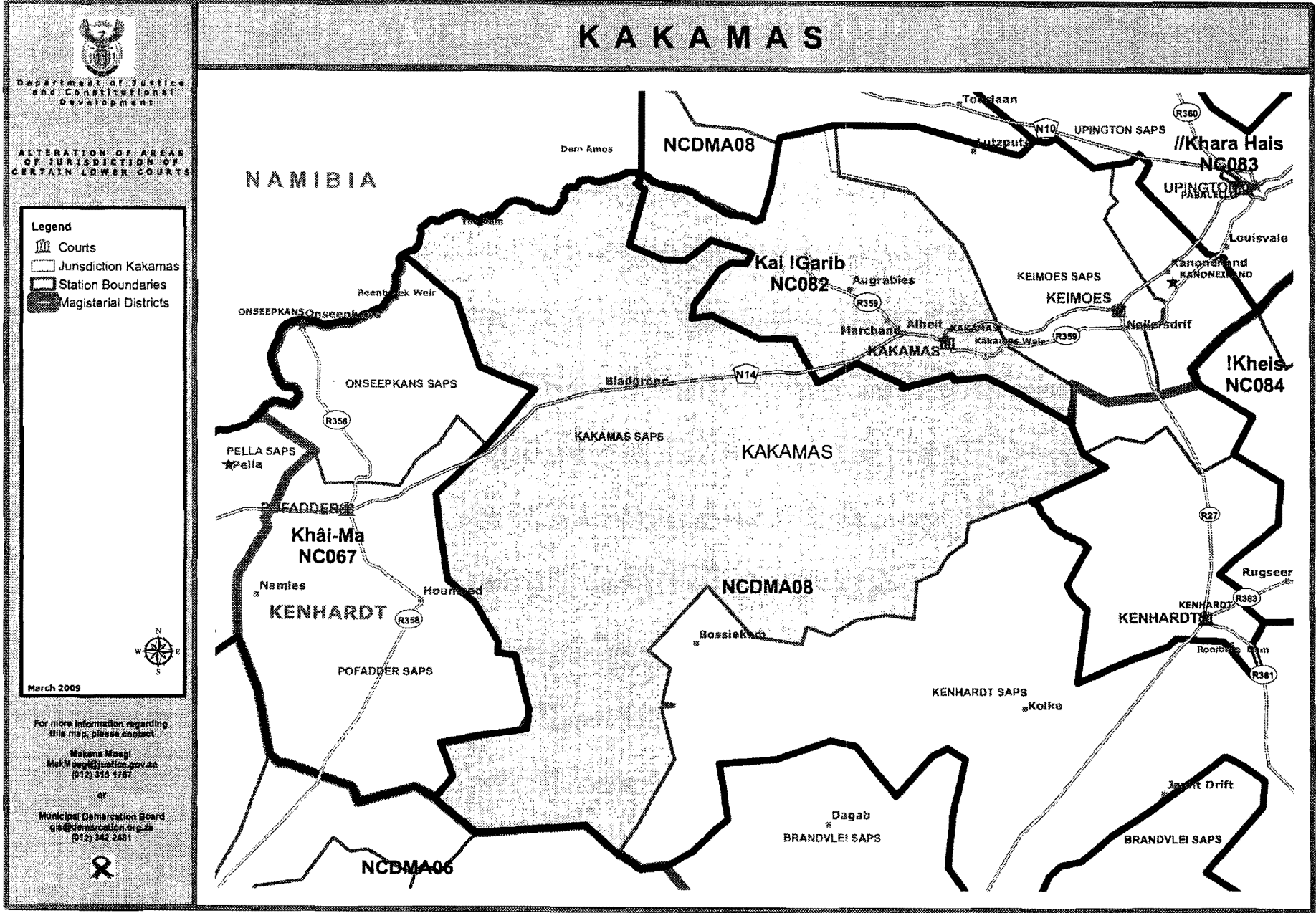
Municipal Demarcation Board
gla@demarcation.org.za
(012) 842 2401



EKANGALA









Department of Justice
and Constitutional
Development

ALTERATION OF AREAS
OF JURISDICTION OF
CERTAIN LOWER COURTS

Legend

- Courts
- Jurisdiction Kathu
- Station Boundaries
- Magisterial Districts

March 2009



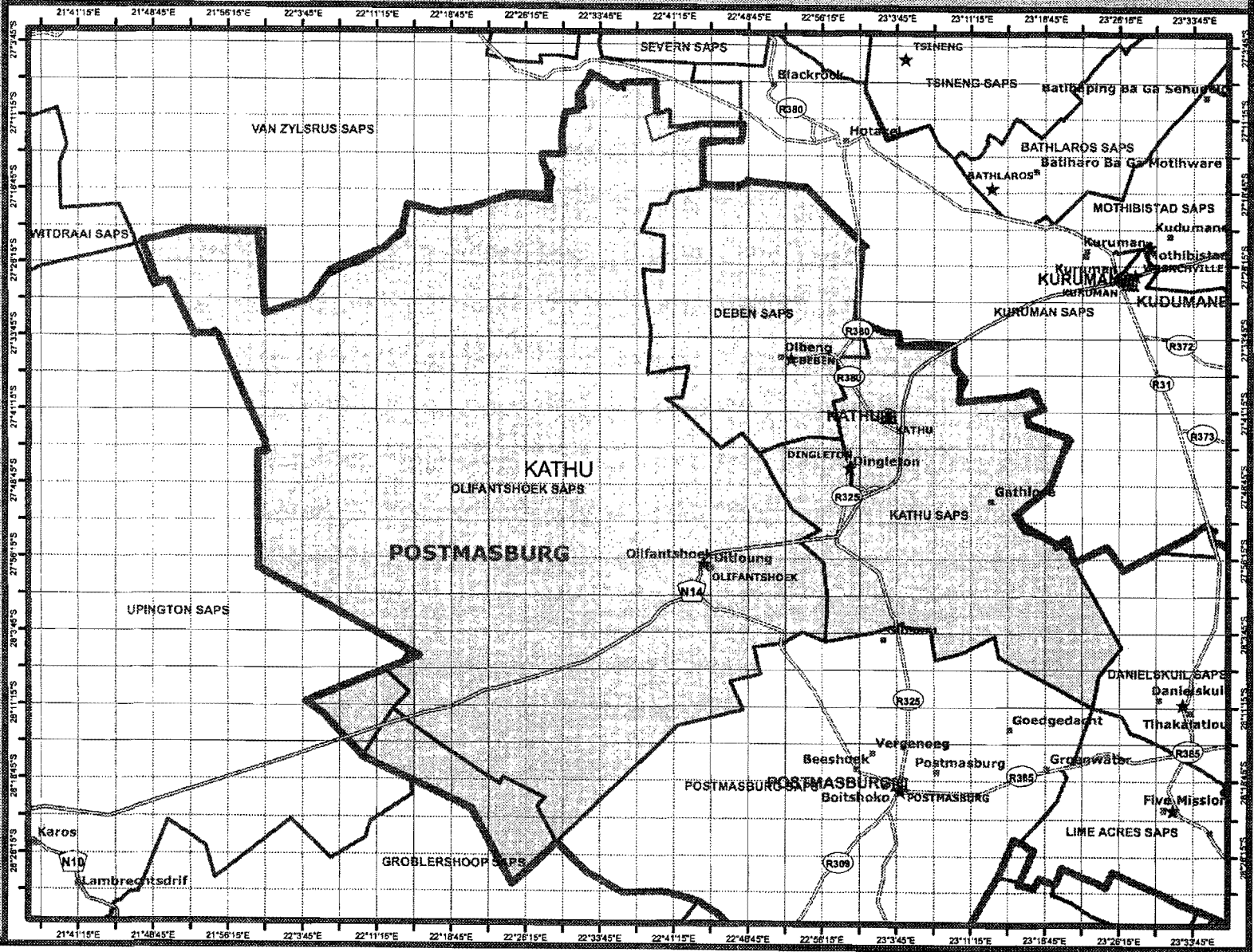
For more information regarding
this map, please contact

Makana Mngq
MakMngq@justice.gov.za
(012) 318 1787

or
Municipal Demarcation Boers
gld@demarcation.org.za
(012) 342 2451



KATHU





Department of Justice
and Constitutional
Development

ALTERATION OF AREAS
OF JURISDICTION OF
CERTAIN LOWER COURTS

Legend

- Courts
- Jurisdiction Keimoes
- Station Boundaries
- Magisterial Districts

March 2009

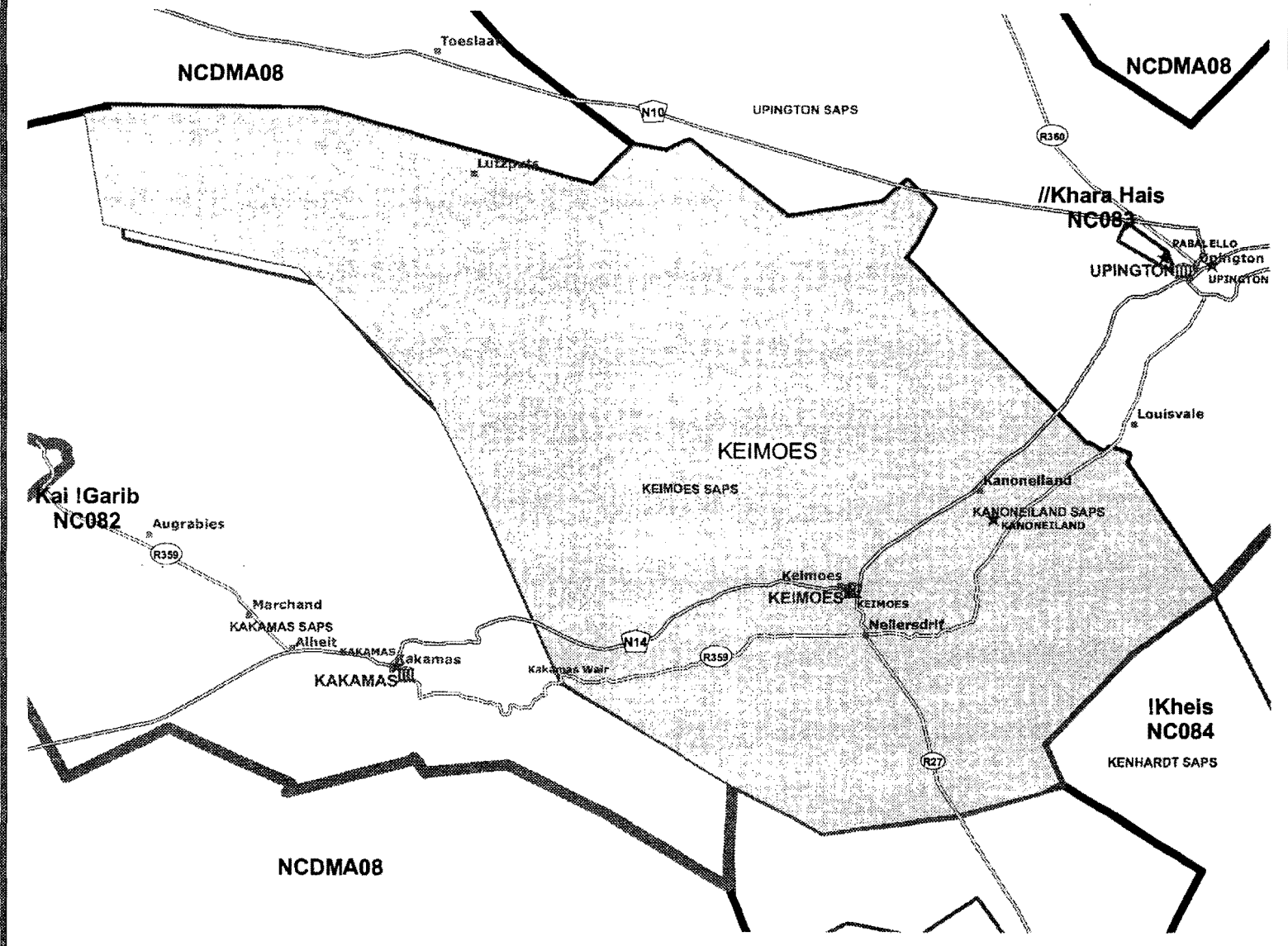
For more information regarding
this map, please contact:

Makana Moej
MakMoej@justice.gov.za
(012) 319 1767

or
Municipal Demarcation Board
info@demarcation.gov.za
(012) 342 2481



KEIMOES





Department of Justice
and Constitutional
Development

ALTERATION OF AREAS
OF JURISDICTION OF
CERTAIN LOWER COURTS

Legend

- Courts
- Jurisdiction Khayelitsha
- Station Boundaries
- Magisterial Districts

March 2009



For more information regarding
this map, please contact:

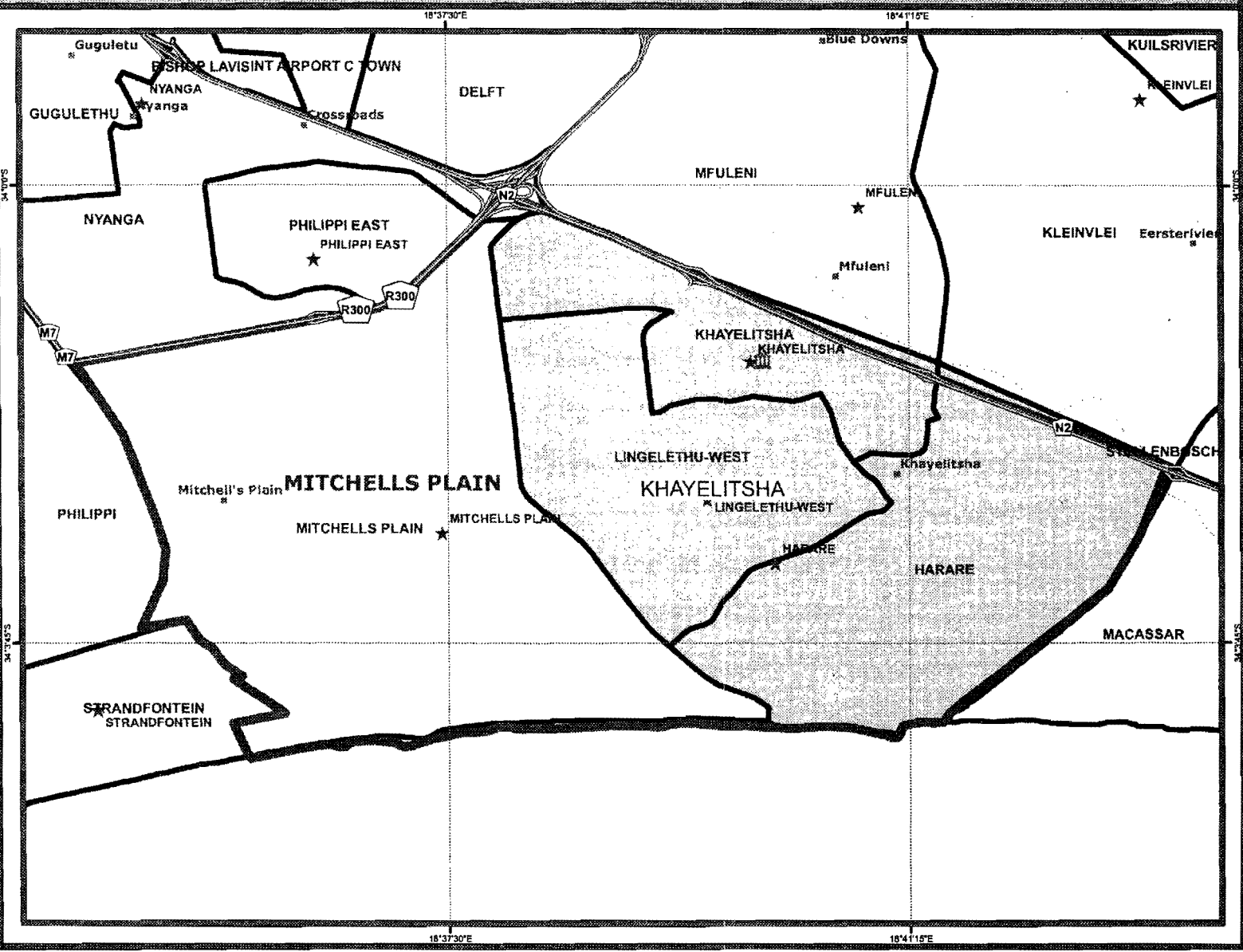
Melissa Mngi
Municipal Demarcation Board
(012) 316 1787

or

Municipal Demarcation Board
jds@demarcation.org.za
(012) 342 2481



KHAYELITSHA





Department of Justice
and Constitutional
Development

**ALTERATION OF AREAS
OF JURISDICTION OF
CERTAIN LOWER COURTS**

Legend

- Courts
- Jurisdiction Madadeni
- Station Boundaries
- Magisterial Districts

March 2009



For more information regarding
this map, please contact

Makona Mosepi
Mak.Mosepi@justice.gov.za
(012) 315 1757

or
Municipal Demarcation Board
info@demarcation.org.za
(012) 542 2481



MADADENI

